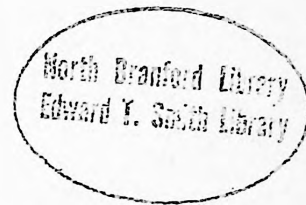


The Historical and Architectural
Survey of North Branford

Part E



Prepared by
Totoket Historical Society, Inc.
under the direction of
Frank J. Pannenberg

May 1980

Ref

720.9746

H

Funded by a grant from the Heritage Conservation and
Recreation Service, Department of the Interior, through
the Connecticut Historical Commission and matching in
kind services by the Totoket Historical Society, Inc.

non-circ

STATE OF CONNECTICUT
CONNECTICUT HISTORICAL COMMISSION
159 SOUTH PROSPECT STREET, HARTFORD, CONNECTICUT 06106
(203) 566-3005

FOR OFFICE USE ONLY			
Town No.:		Site No.	
UTM			
QUAD:			
DISTRICT		IF NR SPECIFY	
<input type="checkbox"/> S	<input type="checkbox"/> NR	<input type="checkbox"/> Actual	<input type="checkbox"/> Potential

Item # **201**


IDENTIFICATION

1. BUILDING NAME (Common)		(Historic)	
		"Frank O'Neill"	
2. TOWN CITY	VILLAGE	COUNTY	
North Branford	Northford	New Haven	
3. STREET AND NUMBER (and or location)			
225 Reed's Gap Road			
4. OWNER(S)			
Gregory A. & Penelope Sharp			
<input type="checkbox"/> Public <input checked="" type="checkbox"/> Private			
5. USE (Present)		(Historic)	
Residence		Residence	
6. ACCESSIBILITY TO PUBLIC:		IF YES, EXPLAIN	
<input checked="" type="checkbox"/> Yes <input type="checkbox"/> No		<input type="checkbox"/> Yes <input checked="" type="checkbox"/> No	
7. STYLE OF BUILDING		DATE OF CONSTRUCTION	
Late Greek Revival		1865	

DESCRIPTION

8. MATERIAL(S) (Indicate use or location when appropriate)			
<input checked="" type="checkbox"/> Clapboard	<input type="checkbox"/> Asbestos Siding	<input type="checkbox"/> Brick	<input type="checkbox"/> Other (Specify)
<input type="checkbox"/> Wood Shingle	<input type="checkbox"/> Asphalt Siding	<input type="checkbox"/> Fieldstone	
<input type="checkbox"/> Board & Batten	<input type="checkbox"/> Stucco	<input type="checkbox"/> Cobblestone	
<input type="checkbox"/> Aluminum Siding	<input type="checkbox"/> Concrete Type:	<input checked="" type="checkbox"/> Cut stone Type:	
9. STRUCTURAL SYSTEM			
<input checked="" type="checkbox"/> Wood frame	<input checked="" type="checkbox"/> Post and beam	<input type="checkbox"/> balloon	
<input type="checkbox"/> Load bearing masonry	<input type="checkbox"/> Structural iron or steel		
<input type="checkbox"/> Other (Specify)			
10. ROOF (Type)			
<input checked="" type="checkbox"/> Gable	<input type="checkbox"/> Flat	<input type="checkbox"/> Mansard	<input type="checkbox"/> Monitor
<input type="checkbox"/> Gambrel	<input type="checkbox"/> Shed	<input type="checkbox"/> Hip	<input type="checkbox"/> Round
(Material)			
<input type="checkbox"/> Wood Shingle	<input type="checkbox"/> Roll Asphalt	<input type="checkbox"/> Tin	<input type="checkbox"/> Slate
<input checked="" type="checkbox"/> Asphalt shingle	<input type="checkbox"/> Built up	<input type="checkbox"/> Tile	<input type="checkbox"/> Other (Specify)
11. NUMBER OF STORIES		APPROXIMATE DIMENSIONS	
2 + attic		28' x 59' (main house 22' x 28') (ell 26' x 12') (Garage 19' x 29')	
12. CONDITION (Structural)			
<input type="checkbox"/> Excellent	<input type="checkbox"/> Good	<input type="checkbox"/> Fair	<input type="checkbox"/> Deteriorated
(Exterior)			
<input type="checkbox"/> Excellent	<input type="checkbox"/> Good	<input type="checkbox"/> Fair	<input type="checkbox"/> Deteriorated
13. INTEGRITY (Location)		WHEN ?	
<input checked="" type="checkbox"/> On original site	<input type="checkbox"/> Moved	<input checked="" type="checkbox"/> Yes <input type="checkbox"/> No	
14. RELATED OUTBUILDINGS OR LANDSCAPE FEATURES		IF YES, EXPLAIN	
<input checked="" type="checkbox"/> Barn	<input type="checkbox"/> Shed	<input checked="" type="checkbox"/> Garage attached	<input type="checkbox"/> Other landscape features or buildings (Specify)
<input type="checkbox"/> Carriage house	<input type="checkbox"/> Shop	<input type="checkbox"/> Garden	
15. SURROUNDING ENVIRONMENT			
<input checked="" type="checkbox"/> Open land	<input type="checkbox"/> Wood-land	<input type="checkbox"/> Residential	<input checked="" type="checkbox"/> Scattered buildings visible from site
<input type="checkbox"/> Commercial	<input type="checkbox"/> Indus-trial	<input checked="" type="checkbox"/> Rural	<input type="checkbox"/> High building density
16. INTERRELATIONSHIP OF BUILDING AND SURROUNDINGS			
On east side of road, facing west. Open fields surrounding.			

(OVER)

DESCRIPTION (Continued)	17 OTHER NOTABLE FEATURES OF BUILDING OR SITE (interior and/or exterior)		
	1. Gable end to road. Wide eaves and cornice with deep returns. 2. Horizontal window (altered?) in front gable. 3. Italianate portico with square, chamfered columns on pedestals over simple Greek Revival front door. 4. Three-bay facade; side hall plan. 6/6 windows.		
SIGNIFICANCE	18 ARCHITECT	BUILDER	
	19 HISTORICAL OR ARCHITECTURAL IMPORTANCE Possibly built by the Fowler family. The Amos Harrison family had a sawmill on the stream nearby.		
SOURCES	Beers Atlas 1868 Mrs. Morris Alling's notes (THS files)		
COMPILED BY PHOTO	PHOTOGRAPHER Ruth Arnold		
	VIEW Front	6/79 NEGATIVE ON FILE yes	
	NAME Elizabeth A. Livingston		
	ORGANIZATION Totoket Historical Society, Inc.		
ADDRESS P. O. Box 117, Northford, CT 06472			
20 SUBSEQUENT FIELD EVALUATIONS			
<div style="display: flex; align-items: center;">  <div style="width: 60%;"> 21 THREATS TO BUILDING OR SITE <div style="display: flex; justify-content: space-between; margin-top: 10px;"> <div> <input checked="" type="checkbox"/> None known <input type="checkbox"/> Renewal </div> <div> <input type="checkbox"/> Highways <input type="checkbox"/> Private </div> <div> <input type="checkbox"/> Vandalism <input type="checkbox"/> Deterioration </div> <div> <input checked="" type="checkbox"/> Developers <input type="checkbox"/> Zoning </div> <div> <input type="checkbox"/> Other _____ <input type="checkbox"/> Explanation _____ </div> </div> </div> </div>			

HISTORIC RESOURCES INVENTORY
BUILDING AND STRUCTURES
HIST-6 NEW 5 77

STATE OF CONNECTICUT
CONNECTICUT HISTORICAL COMMISSION
59 SOUTH PROSPECT STREET, HARTFORD, CONNECTICUT 06106
(203) 566-3005

FOR OFFICE USE ONLY			
Town No.:		Site No.	
UTM			
QUAD:			
DISTRICT		IF NR SPECIFY	
<input type="checkbox"/> S	<input type="checkbox"/> NR	<input type="checkbox"/> Actual	<input type="checkbox"/> Potential

Item # 202

IDENTIFICATION

1. BUILDING NAME (Common)		(Historic)	
2 TOWN CITY		VILLAGE	COUNTY
North Branford		North Branford	New Haven
3 STREET AND NUMBER (and or location)			
25 Sea Hill Rd.			
4. OWNER(S)			
Dana & Patricia Macmillen			
5 USE (Present)			
Residence		Residence	
6 ACCESSIBILITY TO PUBLIC:		EXTERIOR VISIBLE FROM PUBLIC ROAD	
<input checked="" type="checkbox"/> Yes <input type="checkbox"/> No		<input type="checkbox"/> Yes <input checked="" type="checkbox"/> No	
7 STYLE OF BUILDING		DATE OF CONSTRUCTION	
Simplified Traditional		1926	

DESCRIPTION

8 MATERIAL(S) (Indicate use or location when appropriate)			
<input checked="" type="checkbox"/> Clapboard	<input type="checkbox"/> Asbestos Siding	<input checked="" type="checkbox"/> Brick	<input type="checkbox"/> Other (Specify)
1st story		chimney	
<input checked="" type="checkbox"/> Wood Shingle	<input type="checkbox"/> Asphalt Siding	<input checked="" type="checkbox"/> Fieldstone	
2nd story		foundation	
<input type="checkbox"/> Board & Batten	<input type="checkbox"/> Stucco	<input checked="" type="checkbox"/> Cobblestone	facing on foundation
<input type="checkbox"/> Aluminum Siding	<input type="checkbox"/> Concrete Type:	<input type="checkbox"/> Cut stone Type:	
9 STRUCTURAL SYSTEM			
<input checked="" type="checkbox"/> Wood frame	<input type="checkbox"/> Post and beam	<input checked="" type="checkbox"/> balloon	
<input type="checkbox"/> Load bearing masonry		<input type="checkbox"/> Structural iron or steel	
<input type="checkbox"/> Other (Specify)			
10 ROOF (Type)			
<input checked="" type="checkbox"/> Gable	<input type="checkbox"/> Flat	<input type="checkbox"/> Mansard	<input type="checkbox"/> Monitor
<input type="checkbox"/> Gambrel	<input type="checkbox"/> Shed	<input type="checkbox"/> Hip	<input type="checkbox"/> Round
(Material)			<input type="checkbox"/> sawtooth
<input type="checkbox"/> Wood Shingle	<input type="checkbox"/> Roll Asphalt	<input type="checkbox"/> Tin	<input type="checkbox"/> Slate
<input checked="" type="checkbox"/> Asphalt shingle	<input type="checkbox"/> Built up	<input type="checkbox"/> Tile	<input type="checkbox"/> Other (Specify)
11 NUMBER OF STORIES		APPROXIMATE DIMENSIONS	
2 + attic		42' x 49'	
12 CONDITION (Structural)			
<input checked="" type="checkbox"/> Excellent	<input type="checkbox"/> Good	<input type="checkbox"/> Fair	<input type="checkbox"/> Deteriorated
(Exterior)		<input checked="" type="checkbox"/> Excellent	<input type="checkbox"/> Good
13 INTEGRITY (Location)		WHEN ?	
<input checked="" type="checkbox"/> On original site	<input type="checkbox"/> Moved		
(Alterations)		IF YES, EXPLAIN	
<input type="checkbox"/> Yes <input checked="" type="checkbox"/> No			
14 RELATED OUTBUILDINGS OR LANDSCAPE FEATURES			
<input type="checkbox"/> Barn	<input checked="" type="checkbox"/> Shed	<input type="checkbox"/> Garage	<input type="checkbox"/> Other landscape features or buildings (Specify)
<input type="checkbox"/> Carriage house	<input type="checkbox"/> Shop	<input type="checkbox"/> Garden	Stone walls
gardens			
15 SURROUNDING ENVIRONMENT			
<input checked="" type="checkbox"/> Open land	<input type="checkbox"/> Wood-land	<input checked="" type="checkbox"/> Residential	<input checked="" type="checkbox"/> Scattered buildings visible from site
<input type="checkbox"/> Commercial	<input type="checkbox"/> Indus-trial	<input type="checkbox"/> Rural	<input type="checkbox"/> High building density
16 INTERRELATIONSHIP OF BUILDING AND SURROUNDINGS			
House sited on 2½ acres in fork of Foxon Rd. and Sea Hill Rd. on east side of Sea Hill Rd.			

(OVER)

DESCRIPTION (Continued)

17 OTHER NOTABLE FEATURES OF BUILDING OR SITE (interior and or exterior)

SIGNIFICANCE

18 ARCHITECT

BUILDER

George T. Fowler - Modern house

19 HISTORICAL OR ARCHITECTURAL IMPORTANCE

1. House was built on foundation of early house in 1926 by George T. Fowler. Ell at rear is much older, but not as old as original house

SOURCES

Assessor 27-4
Talk with Dana Macmillen - Owners
North Branford Land Records 2-516
County Maps 1852-1856
Beers Atlas 1868

PHOTO

PHOTOGRAPHER

Ruth Arnold

6/79

VIEW

Front

NEGATIVE ON FILE

yes

COMPILED BY

NAME

Janet S. Gegan

3/80

ORGANIZATION

Totoket Historical Society, Inc.

ADDRESS

P. O. Box 117, Northford, CT 06472



20 SUBSEQUENT FIELD EVALUATIONS

21 THREATS TO BUILDING OR SITE

- ☒ None known
 ☐ Highways
 ☐ Vandalism
 ☐ Developers
 ☐ Other _____
- ☐ Renewal
 ☐ Private
 ☐ Deterioration
 ☐ Zoning
 ☐ Explanation _____

HISTORIC RESOURCES INVENTORY
BUILDING AND STRUCTURES
 HIST-6 NEW 5 77

STATE OF CONNECTICUT
 CONNECTICUT HISTORICAL COMMISSION
 59 SOUTH PROSPECT STREET, HARTFORD, CONNECTICUT 06106
 (203) 566-3005

Item # 203

FOR OFFICE USE ONLY			
Town No.:		Site No.:	
UTM			
QUAD:			
DISTRICT		IF NR SPECIFY	
<input type="checkbox"/> S	<input type="checkbox"/> NR	<input type="checkbox"/> Actual	<input type="checkbox"/> Potential

IDENTIFICATION

1. BUILDING NAME (Common)		(Historic)	
		Chauncey Russell	
2. TOWN CITY	VILLAGE	COUNTY	
North Branford	North Branford	New Haven	
3. STREET AND NUMBER (and or location)			
56 Sea Hill Road			
4. OWNER(S)			
Bennett & Lorraine Peckingham			
<input type="checkbox"/> Public <input checked="" type="checkbox"/> Private			
5. USE (Present)		(Historic)	
Residence		Residence-farm house	
6. ACCESSIBILITY TO PUBLIC:		IF YES, EXPLAIN	
<input checked="" type="checkbox"/> Yes <input type="checkbox"/> No		<input type="checkbox"/> Yes <input checked="" type="checkbox"/> No	
7. STYLE OF BUILDING		DATE OF CONSTRUCTION	
Late Colonial		c. 1825	

DESCRIPTION

8. MATERIAL(S) (Indicate use or location when appropriate)			
<input type="checkbox"/> Clapboard	<input type="checkbox"/> Asbestos Siding	<input checked="" type="checkbox"/> Brick	<input type="checkbox"/> Other (Specify)
<input checked="" type="checkbox"/> Wood Shingle	<input type="checkbox"/> Asphalt Siding	<input type="checkbox"/> Fieldstone	2 chimneys (1 modern on ell)
<input type="checkbox"/> Board & Batten	<input type="checkbox"/> Stucco	<input type="checkbox"/> Cobblestone	
<input type="checkbox"/> Aluminum Siding	<input type="checkbox"/> Concrete Type:	<input checked="" type="checkbox"/> Cut stone Type:	dressed sandstone-large blocks
9. STRUCTURAL SYSTEM			
<input checked="" type="checkbox"/> Wood frame	<input checked="" type="checkbox"/> Post and beam	<input type="checkbox"/> balloon	
<input type="checkbox"/> Load bearing masonry	<input type="checkbox"/> Structural iron or steel		
<input type="checkbox"/> Other (Specify)			
10. ROOF (Type)			
<input checked="" type="checkbox"/> Gable	<input type="checkbox"/> Flat	<input type="checkbox"/> Mansard	<input type="checkbox"/> Monitor <input type="checkbox"/> sawtooth
<input type="checkbox"/> Gambrel	<input type="checkbox"/> Shed	<input type="checkbox"/> Hip	<input type="checkbox"/> Round <input type="checkbox"/> Other (Specify)
(Material)			
<input type="checkbox"/> Wood Shingle	<input type="checkbox"/> Roll Asphalt	<input type="checkbox"/> Tin	<input type="checkbox"/> Slate
<input checked="" type="checkbox"/> Asphalt shingle	<input type="checkbox"/> Built up	<input type="checkbox"/> Tile	<input type="checkbox"/> Other (Specify)
11. NUMBER OF STORIES		APPROXIMATE DIMENSIONS	
1½		35' x 40'	
12. CONDITION (Structural)			
<input type="checkbox"/> Excellent	<input type="checkbox"/> Good	<input checked="" type="checkbox"/> Fair	<input type="checkbox"/> Deteriorated
(Exterior)		<input type="checkbox"/> Excellent	<input type="checkbox"/> Good <input checked="" type="checkbox"/> Fair <input type="checkbox"/> Deteriorated
13. INTEGRITY (Location)		WHEN ?	(Alterations)
<input checked="" type="checkbox"/> On original site	<input type="checkbox"/> Moved		<input checked="" type="checkbox"/> Yes <input type="checkbox"/> No
IF YES, EXPLAIN			
Complete interior alterations			
14. RELATED OUTBUILDINGS OR LANDSCAPE FEATURES			
<input checked="" type="checkbox"/> old Barn	<input type="checkbox"/> Shed	<input type="checkbox"/> Garage	<input type="checkbox"/> Other landscape features or buildings (Specify)
with newer addition			
<input type="checkbox"/> Carriage house	<input type="checkbox"/> Shop	<input type="checkbox"/> Garden	
15. SURROUNDING ENVIRONMENT			
<input checked="" type="checkbox"/> Open land	<input type="checkbox"/> Wood-land	<input checked="" type="checkbox"/> Residential	<input checked="" type="checkbox"/> Scattered buildings visible from site
<input type="checkbox"/> Commercial	<input type="checkbox"/> Indus-trial	<input type="checkbox"/> Rural	<input type="checkbox"/> High building density
16. INTERRELATIONSHIP OF BUILDING AND SURROUNDINGS			
House sited on north side of Sea Hill Rd. at corner of Altieri Dr. on hill that rises to rear. Once a farm, the house is surrounded by pasture land.			

(OVER)


DESCRIPTION (Continued)	17 OTHER NOTABLE FEATURES OF BUILDING OR SITE (interior and/or exterior)	
	<p>Interior has been completely renovated. Few original features remain. The sag in the ridge line indicates there once was a larger center chimney. The pitch of the gable and rake moldings show the ell to be of later date. Sharply molded window heads. Eaves and rakes flush, with light molding.</p>	

18 ARCHITECT	BUILDER
--------------	---------

SIGNIFICANCE	19 HISTORICAL OR ARCHITECTURAL IMPORTANCE	
	<ol style="list-style-type: none"> Probably built by/for Chauncey Russell (1802-1888) son of Capt. Augustus and Lydia Rose Russell, who married Lois Buel (1816-1898) on Jan. 17, 1846. Just south of the old Russell homestead and part of the original Russell land. 	

SOURCES	Assessor's records County Maps 1852-1856 Beers Atlas Map 1868 Talk with May Holabird Manuscript Copy-Russell Genealogy Cemetery Records	
---------	--	--

PHOTO	PHOTOGRAPHER	
	Ruth Arnold	3/79
COMPILED BY	VIEW	NEGATIVE ON FILE
	Front	yes
COMPILED BY	NAME	
	Janet S. Grogan 2/80	
	ORGANIZATION	
	Totoket Historical Society, Inc.	
COMPILED BY	ADDRESS	
	P. O. Box 117, Northford, CT 06472	



20 SUBSEQUENT FIELD EVALUATIONS

21 THREATS TO BUILDING OR SITE					
<input checked="" type="checkbox"/> None known	<input type="checkbox"/> Highways	<input type="checkbox"/> Vandalism	<input type="checkbox"/> Developers	<input type="checkbox"/> Other _____	
<input type="checkbox"/> Renewal	<input type="checkbox"/> Private	<input type="checkbox"/> Deterioration	<input type="checkbox"/> Zoning	<input type="checkbox"/> Explanation _____	

HISTORIC RESOURCES INVENTORY

BUILDING AND STRUCTURES

HIST-6 NEW 5 77

STATE OF CONNECTICUT
CONNECTICUT HISTORICAL COMMISSION
59 SOUTH PROSPECT STREET, HARTFORD, CONNECTICUT 06106
(203) 566-3005

FOR OFFICE USE ONLY			
Town No.:		Site No.:	
UTM	:	:	:
QUAD:			
DISTRICT	IF NR SPECIFY		
<input type="checkbox"/> S <input type="checkbox"/> NR	<input type="checkbox"/> Actual	<input type="checkbox"/> Potential	

Item # 204


IDENTIFICATION

1. BUILDING NAME (Common)		(Historic)	
		Washington Gordon	
2. TOWN CITY	VILLAGE	COUNTY	
North Branford	North Branford	New Haven	
3. STREET AND NUMBER (and or location)			
167 Sea Hill Rd.			
4. OWNER(S)			
John & Jean Dudley			
5. USE (Present)		(Historic)	
Residence		Residence	
6. ACCESSIBILITY TO PUBLIC:	EXTERIOR VISIBLE FROM PUBLIC ROAD	INTERIOR ACCESSIBLE	IF YES, EXPLAIN
<input checked="" type="checkbox"/> Yes <input type="checkbox"/> No	<input type="checkbox"/> Yes <input checked="" type="checkbox"/> No		
7. STYLE OF BUILDING		DATE OF CONSTRUCTION	
Greek Revival		c. 1835	

DESCRIPTION

8. MATERIAL(S) (Indicate use or location when appropriate)			
<input checked="" type="checkbox"/> Clapboard	<input type="checkbox"/> Asbestos Siding	<input checked="" type="checkbox"/> Brick chimney	<input type="checkbox"/> Other (Specify)
<input type="checkbox"/> Wood Shingle	<input type="checkbox"/> Asphalt Siding	<input checked="" type="checkbox"/> Fieldstone foundation on addition	
<input type="checkbox"/> Board & Batten	<input type="checkbox"/> Stucco	<input type="checkbox"/> Cobblestone	
<input type="checkbox"/> Aluminum Siding	<input type="checkbox"/> Concrete Type:	<input checked="" type="checkbox"/> Cut stone Type: sandstone-main part of house	
9. STRUCTURAL SYSTEM			
<input checked="" type="checkbox"/> Wood frame	<input checked="" type="checkbox"/> Post and beam	<input type="checkbox"/> balloon	
<input type="checkbox"/> Load bearing masonry	<input type="checkbox"/> Structural iron or steel		
<input type="checkbox"/> Other (Specify)			
10. ROOF (Type)			
<input checked="" type="checkbox"/> Gable	<input type="checkbox"/> Flat	<input type="checkbox"/> Mansard	<input type="checkbox"/> Monitor <input type="checkbox"/> sawtooth
<input type="checkbox"/> Gambrel	<input type="checkbox"/> Shed	<input type="checkbox"/> Hip	<input type="checkbox"/> Round <input type="checkbox"/> Other (Specify)
(Material)			
<input type="checkbox"/> Wood Shingle	<input type="checkbox"/> Roll Asphalt	<input type="checkbox"/> Tin	<input type="checkbox"/> Slate
<input checked="" type="checkbox"/> Asphalt shingle	<input type="checkbox"/> Built up	<input type="checkbox"/> Tile	<input type="checkbox"/> Other (Specify)
11. NUMBER OF STORIES		APPROXIMATE DIMENSIONS	
2 + attic		48' x 26'	
12. CONDITION (Structural)		(Exterior)	
<input checked="" type="checkbox"/> Excellent	<input type="checkbox"/> Good	<input type="checkbox"/> Fair	<input type="checkbox"/> Deteriorated
<input checked="" type="checkbox"/> Excellent	<input type="checkbox"/> Good	<input type="checkbox"/> Fair	<input type="checkbox"/> Deteriorated
13. INTEGRITY (Location)		WHEN ? (Alterations)	
<input checked="" type="checkbox"/> On original site	<input type="checkbox"/> Moved	<input type="checkbox"/> Yes <input checked="" type="checkbox"/> No	IF YES, EXPLAIN
14. RELATED OUTBUILDINGS OR LANDSCAPE FEATURES			
<input checked="" type="checkbox"/> Barn	<input checked="" type="checkbox"/> ShedS	<input checked="" type="checkbox"/> Garage	<input checked="" type="checkbox"/> Other landscape features or buildings (Specify)
<input checked="" type="checkbox"/> Carriage house	<input type="checkbox"/> Shop	<input checked="" type="checkbox"/> Garden	1. Beautiful pond on property
			2. Corn crib & well
15. SURROUNDING ENVIRONMENT			
<input checked="" type="checkbox"/> Open land	<input type="checkbox"/> Wood-land	<input checked="" type="checkbox"/> Residential	<input checked="" type="checkbox"/> Scattered buildings visible from site
<input type="checkbox"/> Commercial	<input type="checkbox"/> Indus-trial	<input type="checkbox"/> Rural	<input type="checkbox"/> High building density
16. INTERRELATIONSHIP OF BUILDING AND SURROUNDINGS			
House sited facing north on 18 acres of mostly open pasture land with wooded areas and large pond. Lawn area around house & out buildings with gardens. Landscape features includes fieldstone retaining walls to west.			

(OVER)

DESCRIPTION (Continued)	17 OTHER NOTABLE FEATURES OF BUILDING OR SITE (interior and/or exterior)		
	<ol style="list-style-type: none"> 1. Central chimney - rear room fireplace is paneled above. Has oven with elaborately designed iron door. 2. Original front staircase. 3. Front room has been remodeled recently-walls covered with pine paneling. 4. Interior wall has been removed between two rear rooms. Original rear stairway. 5. Vertical paneled interior doors are original. Original latches had been replaced with porcelain knobs. Owners replaced with facsimiles of originals. 6. Bay window and rear porch added, probably about 1880. 7. Rear ell originally was 2 rooms, pantry & sink room. Interior wall was removed and ell was extended to make large country kitchen. Contains old porcelain sink & standing wooden cupboards- (Cont.) 		
SIGNIFICANCE	18 ARCHITECT	BUILDER	
		By/for Washington Gordon	
	19 HISTORICAL OR ARCHITECTURAL IMPORTANCE		
	<ol style="list-style-type: none"> 1. In 1832, Washington Gordon bought 30 acres with homestead from John & Annet Whedon. 2. According to owner, Mrs. Dudley, an older house was located to south on hill approximately 100 yards away. She says that W. Gordon built existing house & incorporated parts of older house. 3. Washington Gordon (1783-1871) married Tryphena Augur (1793-1879) of Northford in Sept. 1815. 4. Beautiful setting with pond on north, barns & outbuilding to east in rear. 		
SOURCES	N. Branford L. R. 1-83 County Maps 1852-1856 Beers Atlas 1868 Talk with owner, Jean Dudley Augur Genealogy		
COMPILED BY	PHOTOGRAPHER	DATE	
	Ruth Arnold	6/79	
	VIEW	NEGATIVE ON FILE	
	Front	yes	
	NAME	DATE	
	Gerry Van Pelt	7/79	
	ORGANIZATION		
	Totoket Historical Society, Inc.		
	ADDRESS		
	P. O. Box 117, Northford, CT 06472		
20 SUBSEQUENT FIELD EVALUATIONS			
21 THREATS TO BUILDING OR SITE			
<input checked="" type="checkbox"/> None known <input type="checkbox"/> Highways <input type="checkbox"/> Vandalism <input type="checkbox"/> Developers <input type="checkbox"/> Other _____			
<input type="checkbox"/> Renewal <input type="checkbox"/> Private <input type="checkbox"/> Deterioration <input type="checkbox"/> Zoning <input type="checkbox"/> Explanation _____			

STATE OF CONNECTICUT
CONNECTICUT HISTORICAL COMMISSION
59 South Prospect Street, Hartford, Connecticut 06106
HISTORIC RESOURCES INVENTORY FORM
For Buildings and Structures

FOR OFFICE USE ONLY

TOWN NO.:

SITE NO.:

UTM: 18/

QUAD:

DISTRICT:

S

NR:

ACTUAL

POTENTIAL

CONTINUATION SHEET

Item number: 204 Date: _____

Item number 17;

no contemporary cabinetry.

8. Gable end to road. Wide raking cornice. Horizontal window in attic gable.
9. Vertical panelled door with wide flat pilasters and emblature.

HISTORIC RESOURCES INVENTORY

BUILDING AND STRUCTURES

HIST-6 NEW 5 77

STATE OF CONNECTICUT
 CONNECTICUT HISTORICAL COMMISSION
 59 SOUTH PROSPECT STREET, HARTFORD, CONNECTICUT 06106
 (203) 566-3005


Item # 205

FOR OFFICE USE ONLY	
Town No.:	Site No.:
UTM	
QUAD:	
DISTRICT	IF NR SPECIFY
<input type="checkbox"/> S <input type="checkbox"/> NR	<input type="checkbox"/> Actual <input type="checkbox"/> Potential

IDENTIFICATION		DESCRIPTION	
1. BUILDING NAME (Common)		(Historic)	
Nathaniel Page - William Ford			
2 TOWN CITY	VILLAGE	COUNTY	
North Branford	North Branford	New Haven	
3 STREET AND NUMBER (and or location)			
196 Sea Hill Road			
4. OWNER(S)			
Mr. & Mrs. C. Scanio			
<input type="checkbox"/> Public <input checked="" type="checkbox"/> Private			
5 USE (Present)		(Historic)	
Residence		Residence	
6. ACCESSIBILITY TO PUBLIC:		EXTERIOR VISIBLE FROM PUBLIC ROAD	
<input checked="" type="checkbox"/> Yes <input type="checkbox"/> No		<input type="checkbox"/> Yes <input checked="" type="checkbox"/> No	
		INTERIOR ACCESSIBLE	
		<input type="checkbox"/> Yes <input checked="" type="checkbox"/> No	
		IF YES, EXPLAIN	
7. STYLE OF BUILDING		DATE OF CONSTRUCTION	
Greek Revival		1790 First, 1838 Main Section	
8. MATERIAL(S) (Indicate use or location when appropriate)			
<input checked="" type="checkbox"/> Clapboard <input type="checkbox"/> Asbestos Siding <input checked="" type="checkbox"/> Brick Chimneys <input type="checkbox"/> Other (Specify) _____			
<input type="checkbox"/> Wood Shingle <input type="checkbox"/> Asphalt Siding <input checked="" type="checkbox"/> Fieldstone Kitchen (original house) Foundation			
<input type="checkbox"/> Board & Batten <input type="checkbox"/> Stucco <input type="checkbox"/> Cobblestone			
<input type="checkbox"/> Aluminum Siding <input type="checkbox"/> Concrete Type: _____ <input checked="" type="checkbox"/> Cut stone Type: Sandstone - Main part of house.			
9 STRUCTURAL SYSTEM			
<input checked="" type="checkbox"/> Wood frame <input checked="" type="checkbox"/> Post and beam hewn with light, sawn <input type="checkbox"/> balloon			
<input type="checkbox"/> Load bearing masonry infill framing <input type="checkbox"/> Structural iron or steel			
<input type="checkbox"/> Other (Specify) _____			
10 ROOF (Type)			
<input checked="" type="checkbox"/> Gable <input type="checkbox"/> Flat <input type="checkbox"/> Mansard <input type="checkbox"/> Monitor <input type="checkbox"/> sawtooth			
<input type="checkbox"/> Gambrel <input type="checkbox"/> Shed <input type="checkbox"/> Hip <input type="checkbox"/> Round <input type="checkbox"/> Other (Specify) _____			
(Material)			
<input type="checkbox"/> Wood Shingle <input type="checkbox"/> Roll Asphalt <input type="checkbox"/> Tin <input type="checkbox"/> Slate			
<input checked="" type="checkbox"/> Asphalt shingle <input type="checkbox"/> Built up <input type="checkbox"/> Tile <input type="checkbox"/> Other (Specify) _____			
11 NUMBER OF STORIES		APPROXIMATE DIMENSIONS	
2 + attic		90' X 45'	
12 CONDITION (Structural)			
<input checked="" type="checkbox"/> Excellent <input type="checkbox"/> Good <input type="checkbox"/> Fair <input type="checkbox"/> Deteriorated <input type="checkbox"/> Excellent <input checked="" type="checkbox"/> Good <input type="checkbox"/> Fair <input type="checkbox"/> Deteriorated			
(Exterior)			
13 INTEGRITY (Location)		WHEN ? (Alterations)	
<input checked="" type="checkbox"/> On original site <input type="checkbox"/> Moved		<input checked="" type="checkbox"/> Yes <input type="checkbox"/> No	
		IF YES, EXPLAIN	
14 RELATED OUTBUILDINGS OR LANDSCAPE FEATURES			
<input checked="" type="checkbox"/> Barn <input type="checkbox"/> Shed <input checked="" type="checkbox"/> Garage <input type="checkbox"/> Other landscape features or buildings (Specify)			
2 car attached			
<input type="checkbox"/> Carriage house <input type="checkbox"/> Shop <input checked="" type="checkbox"/> Garden			
15 SURROUNDING ENVIRONMENT			
<input type="checkbox"/> Open land <input type="checkbox"/> Wood-land <input checked="" type="checkbox"/> Residential <input checked="" type="checkbox"/> Scattered buildings visible from site			
<input type="checkbox"/> Commercial <input type="checkbox"/> Indus-trial <input type="checkbox"/> Rural <input type="checkbox"/> High building density			
16 INTERRELATIONSHIP OF BUILDING AND SURROUNDINGS			
House faces south or noth side of Sea Hill Rd.. Situated at top of small hill on four acres of land, partially wooded to south. Grounds well land-scaped with substantial trees. White, slat-rail fence at front. Brook house surrounded by gardens, specimen plantings and orchard.			

(OVER)

DESCRIPTION (Continued)	17 OTHER NOTABLE FEATURES OF BUILDING OR SITE (interior and/or exterior)	
	1) Main house Greek Revival Style in later mode with large overhanging roof eaves. Entry portico is centered on flank of house with covered shutters on each side of door. 2) Two symmetrically placed brick chimneys near, but not at, each gable end. 3) 5 bay, 9 window front, 6/6 sash with shutters. 4) Present owner has uncovered a beehive oven in brick wall area in old section of house. No fireplace remains, however. 5) Dining Room - chestnut floor probably original; Living Room - original fireplace; Hall - original, elegant staircase and chestnut floor; Library - original fireplace, chestnut floors. 6) Construction is braced frame, hewn, with additional light, sawn framing approaching balloon framing. No ridge pole at top of hewn rafters. Hewn burlin supports rafters at midpoint.	
	18 ARCHITECT	BUILDER
SIGNIFICANCE	19 HISTORICAL OR ARCHITECTURAL IMPORTANCE	
	1) Original house, now part of kitchen area, built probably 1790 or earlier for or by Nathaniel Page. This original house probably extended into present garage area. 2) Nathaniel Page was son of Nathan Page - brother of Deacon Daniel Page. Col. Reuben and Nathaniel Page, his sons, were born in original house. 3) Main portion of house was built in 1837 by or for William Ford in Greek Revival style. 4) House remained intact until 1942 when it was remodeled. At this time closets and bathrooms were added, two fireplaces closed (diningroom and study) and kitchen redone into working area and serving pantry. A 2 car garage was also added with two rooms and bath on second floor. 5) "...his (Nathan Page) son Nathaniel built on the hill the house which Col. Reuben and Nathaniel Page were born. Mr. Ford into whose hands the land finally came..."	
SOURCES	Owner - Mrs. Scanio. Martha Russell's Notes * County Maps 1852-1856 Beers Atlas Map 1868	
PHOTO	PHOTOGRAPHER Ruth Arnold 4/79	
	VIEW Front	NEGATIVE ON FILE Yes
COMPILED BY	NAME 1/28/80	
	Gerry Van Pelt	
	ORGANIZATION Totoket Historical Society, Inc.	
ADDRESS P.O. Box 117, Northford, CT 06472		
20 SUBSEQUENT FIELD EVALUATIONS		



21 THREATS TO BUILDING OR SITE					
<input checked="" type="checkbox"/> None known	<input type="checkbox"/> Highways	<input type="checkbox"/> Vandalism	<input type="checkbox"/> Developers	<input type="checkbox"/> Other	
<input type="checkbox"/> Renewal	<input type="checkbox"/> Private	<input type="checkbox"/> Deterioration	<input type="checkbox"/> Zoning	<input type="checkbox"/> Explanation	

HISTORIC RESOURCES INVENTORY
BUILDING AND STRUCTURES
 HIST-6 NEW 5 77

STATE OF CONNECTICUT
 CONNECTICUT HISTORICAL COMMISSION
 59 SOUTH PROSPECT STREET, HARTFORD, CONNECTICUT 06106
 (203) 566-3005

FOR OFFICE USE ONLY	
Town No.:	Site No.
UTM	
QUAD:	
DISTRICT	IF NR. SPECIFY
<input type="checkbox"/> S <input type="checkbox"/> NR	<input type="checkbox"/> Actual <input type="checkbox"/> Potential

Item # 206

IDENTIFICATION

1. BUILDING NAME (Common)	(Historic)
Shaw Industrial Park	
2. TOWN CITY	VILLAGE COUNTY
North Branford	North Branford New Haven
3. STREET AND NUMBER (and or location)	
(1) 50 - (2) 100 - (3) 200 - (4) - 300 Shaw Road	
4. OWNER(S)	<input type="checkbox"/> Public <input checked="" type="checkbox"/> Private
100-Union Trust Co.; 50, 200, & 300-Corbin Associates	
5. USE (Present)	(Historic)
Office & warehouse or shop	
Industrial Park	
6. ACCESSIBILITY TO PUBLIC:	EXTERIOR VISIBLE FROM PUBLIC ROAD INTERIOR ACCESSIBLE IF YES, EXPLAIN
<input checked="" type="checkbox"/> Yes <input type="checkbox"/> No	<input checked="" type="checkbox"/> Yes <input type="checkbox"/> No to customers during business hours

DESCRIPTION

7. STYLE OF BUILDING	DATE OF CONSTRUCTION
Modern	(1) 1976-77 (2) 1965&1972 (3) 1973-74 (4) 1974-75
8. MATERIAL(S) (Indicate use or location when appropriate)	
<input type="checkbox"/> Clapboard <input type="checkbox"/> Asbestos Siding <input checked="" type="checkbox"/> Brick on masonry or concrete (Concrete block-painted <input type="checkbox"/> Wood Shingle <input type="checkbox"/> Asphalt Siding <input type="checkbox"/> Fieldstone block (Stained plywood fascias <input type="checkbox"/> Board & Batten <input type="checkbox"/> Stucco <input type="checkbox"/> Cobblestone <input type="checkbox"/> Aluminum Siding <input checked="" type="checkbox"/> Concrete poured slabs foundation <input type="checkbox"/> Cut stone Type:	
9. STRUCTURAL SYSTEM	
<input type="checkbox"/> Wood frame <input type="checkbox"/> Post and beam <input type="checkbox"/> balloon <input checked="" type="checkbox"/> Load bearing masonry <input checked="" type="checkbox"/> Structural iron or steel <input type="checkbox"/> Other (Specify)	
10. ROOF (Type)	
<input type="checkbox"/> Gable <input checked="" type="checkbox"/> Flat <input type="checkbox"/> Mansard <input type="checkbox"/> Monitor <input type="checkbox"/> sawtooth <input type="checkbox"/> Gambrel <input type="checkbox"/> Shed <input type="checkbox"/> Hip <input type="checkbox"/> Round <input type="checkbox"/> Other (Specify)	
(Material)	
<input type="checkbox"/> Wood Shingle <input type="checkbox"/> Roll Asphalt <input type="checkbox"/> Tin <input type="checkbox"/> Slate <input type="checkbox"/> Asphalt shingle <input checked="" type="checkbox"/> Built up <input type="checkbox"/> Tile <input type="checkbox"/> Other (Specify)	
11. NUMBER OF STORIES	APPROXIMATE DIMENSIONS
1	(1) 152' x 93' (2) 152' x 166' (3) 125' x 125' (4) 12' x 150'
12. CONDITION (Structural)	
<input checked="" type="checkbox"/> Excellent <input type="checkbox"/> Good <input type="checkbox"/> Fair <input type="checkbox"/> Deteriorated <input checked="" type="checkbox"/> Excellent <input type="checkbox"/> Good <input type="checkbox"/> Fair <input type="checkbox"/> Deteriorated	
13. INTEGRITY (Location)	
<input checked="" type="checkbox"/> On original site <input type="checkbox"/> Moved <input type="checkbox"/> Yes <input type="checkbox"/> No IF YES, EXPLAIN	
14. RELATED OUTBUILDINGS OR LANDSCAPE FEATURES	
<input type="checkbox"/> Barn <input type="checkbox"/> Shed <input type="checkbox"/> Garage <input checked="" type="checkbox"/> Other landscape features or buildings (Specify) Paved parking areas <input type="checkbox"/> Carriage house <input type="checkbox"/> Shop <input type="checkbox"/> Garden decorative trap rock boulder-sculpture	
15. SURROUNDING ENVIRONMENT	
<input checked="" type="checkbox"/> Open land <input type="checkbox"/> Wood-land <input checked="" type="checkbox"/> Residential <input checked="" type="checkbox"/> Scattered buildings visible from site <input checked="" type="checkbox"/> Commercial <input type="checkbox"/> Indus-trial <input type="checkbox"/> Rural <input type="checkbox"/> High building density	
16. INTERRELATIONSHIP OF BUILDING AND SURROUNDINGS	

The 4 buildings are situated on a private rd. on the north side of Foxon Rd. The office portions of the buildings face the private road with larger warehouse structures behind. While landscape materials were used throughout, a large area of scarred hillside remains exposed at the rear (OVER) of site.

DESCRIPTION (Continued)

Buildings of good design and proportion. Large areas of fixed, tinted glass with bronze anodized frames used throughout. Porcelain-metal industrial lighting fixtures used decoratively on the exteriors with bent steel conduit attachments. Loading areas screened by means of free standing masonry walls or landscape buffers. Large lawn areas.

18 ARCHITECT 50-200-300 Robert Foster
100 Cyril Smith

BUILDER
Neil Shaw

19 HISTORICAL OR ARCHITECTURAL IMPORTANCE

Built by/for Shaw Realty Corp. - Neil B. & Colin G. Shaw.

SIGNIFICANCE

SOURCES

Builder-Neil Shaw

PHOTO
COMPILED BY

PHOTOGRAPHER

Ruth Arnold

11/79

VIEW

Entrance-north

NEGATIVE ON FILE

yes

NAME

Frank Pannenberg

3/80

ORGANIZATION

Totoket Historical Society, Inc.

ADDRESS

P. O. Box 117, Northford, CT 06472



21 THREATS TO BUILDING OR SITE

☒ None known ☐ Highways ☐ Vandalism ☐ Developers ☐ Other _____
☐ Renewal ☐ Private ☐ Deterioration ☐ Zoning ☐ Explanation _____

HISTORIC RESOURCES INVENTORY

BUILDING AND STRUCTURES

HIST-6 NEW 5 77

STATE OF CONNECTICUT
 CONNECTICUT HISTORICAL COMMISSION
 59 SOUTH PROSPECT STREET, HARTFORD, CONNECTICUT 06106
 (203) 566-3005

FOR OFFICE USE ONLY			
Town No.:		Site No.:	
UTM			
QUAD:			
DISTRICT		IF NR. SPECIFY	
<input type="checkbox"/> S	<input type="checkbox"/> NR	<input type="checkbox"/> Actual	<input type="checkbox"/> Potential

Item # **207**

IDENTIFICATION		(Historic)	
1. BUILDING NAME (Common)		Sunset Homes I & II	
2. TOWN CITY		VILLAGE	COUNTY
North Branford		North Branford	New Haven
3. STREET AND NUMBER (and or location)			
Sunset Road West, Sunset Road East, I - Edward Road, Arthur Road, II			
4. OWNER(S)			
Many owners - not necessary to list <input type="checkbox"/> Public <input checked="" type="checkbox"/> Private			
5. USE (Present)		(Historic)	
Residential		-	
6. ACCESSIBILITY TO PUBLIC:		EXTERIOR VISIBLE FROM PUBLIC ROAD	INTERIOR ACCESSIBLE
<input checked="" type="checkbox"/> Yes <input type="checkbox"/> No		<input type="checkbox"/> Yes <input checked="" type="checkbox"/> No	IF YES, EXPLAIN
7. STYLE OF BUILDING		DATE OF CONSTRUCTION	
Developer's Cape Cod Colonial		1949 - I 1950 - II	
8. MATERIAL(S) (Indicate use or location when appropriate)			
<input checked="" type="checkbox"/> Clapboard <input checked="" type="checkbox"/> Asbestos Siding <input checked="" type="checkbox"/> Chimney Brick <input type="checkbox"/> Other (Specify) _____ <input checked="" type="checkbox"/> Wood Shingle <input type="checkbox"/> Asphalt Siding <input type="checkbox"/> Fieldstone <input type="checkbox"/> Board & Batten <input type="checkbox"/> Stucco <input type="checkbox"/> Cobblestone <input checked="" type="checkbox"/> Aluminum Siding <input checked="" type="checkbox"/> Concrete Type: Poured Foundations <input type="checkbox"/> Cut stone Type: _____			
9. STRUCTURAL SYSTEM			
<input checked="" type="checkbox"/> Wood frame <input type="checkbox"/> Post and beam <input checked="" type="checkbox"/> balloon <input type="checkbox"/> Load bearing masonry <input type="checkbox"/> Structural iron or steel <input type="checkbox"/> Other (Specify) _____			
10. ROOF (Type)			
<input checked="" type="checkbox"/> Gable <input type="checkbox"/> Flat <input type="checkbox"/> Mansard <input type="checkbox"/> Monitor <input type="checkbox"/> sawtooth <input type="checkbox"/> Gambrel <input type="checkbox"/> Shed <input type="checkbox"/> Hip <input type="checkbox"/> Round <input type="checkbox"/> Other (Specify) _____ (Material) <input type="checkbox"/> Wood Shingle <input type="checkbox"/> Roll Asphalt <input type="checkbox"/> Tin <input type="checkbox"/> Slate <input checked="" type="checkbox"/> Asphalt shingle <input type="checkbox"/> Built up <input type="checkbox"/> Tile <input type="checkbox"/> Other (Specify) _____			
11. NUMBER OF STORIES		APPROXIMATE DIMENSIONS	
1 1/2		Each house - 24' x 32' on 1/2 acre lots	
12. CONDITION (Structural)		(Exterior)	
<input type="checkbox"/> Excellent <input checked="" type="checkbox"/> Good <input type="checkbox"/> Fair <input type="checkbox"/> Deteriorated		<input type="checkbox"/> Excellent <input checked="" type="checkbox"/> Good <input type="checkbox"/> Fair <input type="checkbox"/> Deteriorated	
13. INTEGRITY (Location)		WHEN ?	(Alterations)
<input checked="" type="checkbox"/> On original site <input type="checkbox"/> Moved			<input checked="" type="checkbox"/> Yes <input type="checkbox"/> No
IF YES EXPLAIN Many changes made to exterior of these homes over the years			
14. RELATED OUTBUILDINGS OR LANDSCAPE FEATURES			
<input type="checkbox"/> Barn <input type="checkbox"/> Shed <input checked="" type="checkbox"/> Garage <input type="checkbox"/> Other landscape features or buildings (Specify) _____ <input type="checkbox"/> Carriage house <input type="checkbox"/> Shop <input type="checkbox"/> Garden			
15. SURROUNDING ENVIRONMENT			
<input checked="" type="checkbox"/> Open land <input checked="" type="checkbox"/> Wood-land <input checked="" type="checkbox"/> Residential <input type="checkbox"/> Scattered buildings visible from site <input type="checkbox"/> Commercial <input type="checkbox"/> Indus-trial <input type="checkbox"/> Rural <input type="checkbox"/> High building density			
16. INTERRELATIONSHIP OF BUILDING AND SURROUNDINGS			
Two separate loop road systems located on the south side of Foxon Rd. Sunset I is located directly across from Bare Plain Cemetery and east of Jerome Harrison School. Sunset II is located 1,700 feet east of Bare Plain Cemetery. 1/2 acre lots with standardized houses front on (cont.) (OVER)			

DESCRIPTION (Continued)	17 OTHER NOTABLE FEATURES OF BUILDING OR SITE (interior and/or exterior)	
	1) Sunset I contains 30 houses. Sunset II contains 64. 2) Basic model is Colonial in style with 2 dormers facing street and central entries with classical references. 3) In Sunset I, 10 of the 30 lots were sold to the Cascade Company, a development branch of the DeForest and Hotchkiss Lumber Company of New Haven. The houses built on these lots were prefabricated "Homola" units.	
SIGNIFICANCE	18 ARCHITECT Samuel Gitlitz - original design, modified by Scanio J. Riccio	BUILDER Arthur R. & Edward F. Riccio
	19 HISTORICAL OR ARCHITECTURAL IMPORTANCE <ol style="list-style-type: none"> 1) First tract, housing development in North Branford and Northford. 2) Interesting example of individual owners asserting their own tastes by way of exterior changes to what were originally standardized houses stamped out by a cookie cutter. 3) Land was owned by Linsley Family from the time of earliest English settlement of area. Was sold to Riccio's by Mrs. Daniel M. Dody who is a Linsley descendent. 4) Engineer was Charles Miller. His work included road layouts, drainage system, staking out foundations. He did much work on other subdivisions in this area. 5) One of the first G.I. loan and F.D.A. subdivisions in this area. 	
SOURCES	North Branford Assessor's Office. Arthur R. Riccio - Builder.	
COMPILED BY	PHOTOGRAPHER Ruth Arnold 3/79	
	VIEW Looking southwest-Arthur Rd. Yes	
	NAME Frank J. Pannenburg 11/14/79	
	ORGANIZATION Totoket Historical Society, Inc.	
	ADDRESS P.O. Box 117, Northford, CT 06472	
20 SUBSEQUENT FIELD EVALUATIONS		
<div style="display: flex; justify-content: space-between;"> <div> 21 THREATS TO BUILDING OR SITE <input checked="" type="checkbox"/> None known <input type="checkbox"/> Highways <input type="checkbox"/> Vandalism <input type="checkbox"/> Developers <input type="checkbox"/> Other _____ </div> <div> <input type="checkbox"/> Renewal <input type="checkbox"/> Private <input type="checkbox"/> Deterioration <input type="checkbox"/> Zoning <input type="checkbox"/> Explanation _____ </div> </div>		



STATE OF CONNECTICUT

CONNECTICUT HISTORICAL COMMISSION

59 South Prospect Street, Hartford, Connecticut 06106

HISTORIC RESOURCES INVENTORY FORM

For Buildings and Structures

CONTINUATION SHEET

Item number: 207 Date: _____

FOR OFFICE USE ONLY

TOWN NO.:

SITE NO.:

UTM: 18/ / / / /

QUAD:

DISTRICT:

S

NR:

ACTUAL

POTENTIAL

the roads. Landscaping has reached maturity. Both developments
extend into back woodland area.

HISTORIC RESOURCES INVENTORY

BUILDING AND STRUCTURES

HIST-6 NEW 5 77

STATE OF CONNECTICUT
CONNECTICUT HISTORICAL COMMISSION
59 SOUTH PROSPECT STREET, HARTFORD, CONNECTICUT 06106
(203) 566-3005


FOR OFFICE USE ONLY			
Town No.:		Site No.	
UTM	:	:	:
QUAD:	:	:	:
DISTRICT		IF NR SPECIFY	
<input type="checkbox"/> S	<input type="checkbox"/> NR	<input type="checkbox"/> Actual	<input type="checkbox"/> Potential

Item # 208

IDENTIFICATION		DESCRIPTION	
1. BUILDING NAME (Common)		(Historic)	
2. TOWN CITY	VILLAGE	COUNTY	
North Branford	Northford	New Haven	
3. STREET AND NUMBER (and or location)			
605 Totoket Road			
4. OWNER(S)			
Mrs. Anthony V. Kolakowski <input type="checkbox"/> Public <input checked="" type="checkbox"/> Private			
5. USE (Present)		(Historic)	
Residence		Residence	
6. ACCESSIBILITY TO PUBLIC:	EXTERIOR VISIBLE FROM PUBLIC ROAD	INTERIOR ACCESSIBLE	IF YES, EXPLAIN
<input checked="" type="checkbox"/> Yes <input type="checkbox"/> No	<input type="checkbox"/> Yes <input checked="" type="checkbox"/> No		
7. STYLE OF BUILDING		DATE OF CONSTRUCTION	
Late Greek Revival/Bungalow		c. 1850	
8. MATERIAL(S) (Indicate use or location when appropriate)			
<input checked="" type="checkbox"/> Clapboard <input type="checkbox"/> Asbestos Siding <input checked="" type="checkbox"/> Brick chimney <input type="checkbox"/> Other (Specify) _____ <input type="checkbox"/> Wood Shingle <input type="checkbox"/> Asphalt Siding <input checked="" type="checkbox"/> Fieldstone <input type="checkbox"/> Board & Batten <input type="checkbox"/> Stucco <input type="checkbox"/> Cobblestone <input type="checkbox"/> Aluminum Siding <input type="checkbox"/> Concrete Type: _____ <input type="checkbox"/> Cut stone Type: _____			
9. STRUCTURAL SYSTEM			
<input checked="" type="checkbox"/> Wood frame <input checked="" type="checkbox"/> Post and beam <input type="checkbox"/> balloon <input type="checkbox"/> Load bearing masonry <input type="checkbox"/> Structural iron or steel <input type="checkbox"/> Other (Specify) _____			
10. ROOF (Type)			
<input checked="" type="checkbox"/> Gable <input type="checkbox"/> Flat <input type="checkbox"/> Mansard <input type="checkbox"/> Monitor <input type="checkbox"/> sawtooth <input type="checkbox"/> Gambrel <input type="checkbox"/> Shed <input type="checkbox"/> Hip <input type="checkbox"/> Round <input type="checkbox"/> Other (Specify) _____ (Material) <input type="checkbox"/> Wood Shingle <input type="checkbox"/> Roll Asphalt <input type="checkbox"/> Tin <input type="checkbox"/> Slate <input checked="" type="checkbox"/> Asphalt shingle <input type="checkbox"/> Built up <input type="checkbox"/> Tile <input type="checkbox"/> Other (Specify) _____			
11. NUMBER OF STORIES		APPROXIMATE DIMENSIONS	
1 + attic		34' x 26'	
12. CONDITION (Structural)			
<input type="checkbox"/> Excellent <input checked="" type="checkbox"/> Good <input type="checkbox"/> Fair <input type="checkbox"/> Deteriorated <input type="checkbox"/> Excellent <input checked="" type="checkbox"/> Good <input type="checkbox"/> Fair <input type="checkbox"/> Deteriorated			
13. INTEGRITY (Location)		WHEN ?	(Alterations)
<input checked="" type="checkbox"/> On original site <input type="checkbox"/> Moved			<input checked="" type="checkbox"/> Yes <input type="checkbox"/> No porch & dormers added
14. RELATED OUTBUILDINGS OR LANDSCAPE FEATURES			
<input type="checkbox"/> Barn <input type="checkbox"/> Shed <input checked="" type="checkbox"/> Garage <input type="checkbox"/> Other landscape features or buildings (Specify) _____ <input type="checkbox"/> Carriage house <input type="checkbox"/> Shop <input type="checkbox"/> Garden			
15. SURROUNDING ENVIRONMENT			
<input checked="" type="checkbox"/> Open land <input type="checkbox"/> Wood-land <input checked="" type="checkbox"/> Residential <input checked="" type="checkbox"/> Scattered buildings visible from site <input type="checkbox"/> Commercial <input type="checkbox"/> Indus-trial <input checked="" type="checkbox"/> Rural <input type="checkbox"/> High building density			
16. INTERRELATIONSHIP OF BUILDING AND SURROUNDINGS			
House is very close to the road on east side. Shrubs and trees shroud parts of the house. Land slopes down to east, revealing a large portion of the rough laid stone foundation.			

(OVER)

DESCRIPTION (Continued)	17 OTHER NOTABLE FEATURES OF BUILDING OR SITE (interior and/or exterior) Moderately wide overhangs on eaves and gables, no returns. Most windows 6/6. Simplified Bungalow style porch added to south c. 1925. Two dormers probably added at this time also.	
	18 ARCHITECT	BUILDER
SIGNIFICANCE	19 HISTORICAL OR ARCHITECTURAL IMPORTANCE Probably built by the Palmer family.	
	SOURCES County Maps 1852, 1856 Beers Atlas 1868 Assessor's records	
COMPILED BY	PHOTOGRAPHER Ruth Arnold	
	VIEW Front	5/79 NEGATIVE ON FILE yes
	NAME Karen Cebula	
	ORGANIZATION Totoket Historical Society, Inc. ADDRESS P. O. Box 117, Northford, CT 06472	
20 SUBSEQUENT FIELD EVALUATIONS		
21 THREATS TO BUILDING OR SITE <div style="display: flex; justify-content: space-between;"> <div> <input checked="" type="checkbox"/> None known </div> <div> <input type="checkbox"/> Highways </div> <div> <input type="checkbox"/> Vandalism </div> <div> <input type="checkbox"/> Developers </div> <div> <input type="checkbox"/> Other _____ </div> </div> <div style="display: flex; justify-content: space-between; margin-top: 5px;"> <div> <input type="checkbox"/> Renewal </div> <div> <input type="checkbox"/> Private </div> <div> <input type="checkbox"/> Deterioration </div> <div> <input type="checkbox"/> Zoning </div> <div> <input type="checkbox"/> Explanation _____ </div> </div>		



HISTORIC RESOURCES INVENTORY

BUILDING AND STRUCTURES

HIST-6 NEW 5 77

STATE OF CONNECTICUT
CONNECTICUT HISTORICAL COMMISSION
59 SOUTH PROSPECT STREET, HARTFORD, CONNECTICUT 06106
(203) 566-3005

FOR OFFICE USE ONLY	
Town No.:	Site No.:
UTM	
QUAD:	
DISTRICT	IF NR SPECIFY
<input type="checkbox"/> S <input type="checkbox"/> NR	<input type="checkbox"/> Actual <input type="checkbox"/> Potential

Item # 209

IDENTIFICATION



1. BUILDING NAME (Common)	(Historic)	
Auger's barns	Auger's	
2. TOWN CITY	VILLAGE	COUNTY
North Branford	Northford	New Haven
3. STREET AND NUMBER (and or location)		
551 Totoket Rd.		
4. OWNER(S)		
Ethel and Laura Augur		
5. USE (Present)		
Cattle barn-storage		
(Historic)		
Farm		
6. ACCESSIBILITY TO PUBLIC:	EXTERIOR VISIBLE FROM PUBLIC ROAD	INTERIOR ACCESSIBLE
<input checked="" type="checkbox"/> Yes <input type="checkbox"/> No	<input type="checkbox"/> Yes <input checked="" type="checkbox"/> No	IF YES, EXPLAIN
7. STYLE OF BUILDING		DATE OF CONSTRUCTION
Barn		1910 & 1926

DESCRIPTION

8. MATERIAL(S) (Indicate use or location when appropriate)			
<input type="checkbox"/> Clapboard	<input type="checkbox"/> Asbestos Siding	<input type="checkbox"/> Brick	<input type="checkbox"/> Other (Specify) Vertical board siding, shiplap siding-wing of large barn.
<input type="checkbox"/> Wood Shingle	<input type="checkbox"/> Asphalt Siding	<input type="checkbox"/> Fieldstone	
<input type="checkbox"/> Board & Batten	<input type="checkbox"/> Stucco	<input type="checkbox"/> Cobblestone	
<input type="checkbox"/> Aluminum Siding	<input type="checkbox"/> Concrete Type: poured	<input type="checkbox"/> Cut stone Type: rough cut sandstone	
9. STRUCTURAL SYSTEM			
<input checked="" type="checkbox"/> Wood frame	<input checked="" type="checkbox"/> Post and beam	<input checked="" type="checkbox"/> balloon	
<input type="checkbox"/> Load bearing masonry	<input type="checkbox"/> Structural iron or steel		
<input type="checkbox"/> Other (Specify)			
10. ROOF (Type)			
<input checked="" type="checkbox"/> Gable	<input type="checkbox"/> Flat	<input type="checkbox"/> Mansard	<input type="checkbox"/> Monitor
<input type="checkbox"/> Gambrel	<input type="checkbox"/> Shed	<input type="checkbox"/> Hip	<input type="checkbox"/> Round
<input type="checkbox"/> Wood Shingle	<input type="checkbox"/> Roll Asphalt	<input type="checkbox"/> Tin	<input type="checkbox"/> Slate
<input type="checkbox"/> Asphalt shingle	<input type="checkbox"/> Built up	<input type="checkbox"/> Tile	<input type="checkbox"/> Other (Specify)
11. NUMBER OF STORIES			
2			
Main barn 57' x 28', Grouping west side of rd. 245'N.S.x185'E.W			
12. CONDITION (Structural)			
<input type="checkbox"/> Excellent	<input type="checkbox"/> Good	<input checked="" type="checkbox"/> Fair	<input type="checkbox"/> Deteriorated
<input type="checkbox"/> Excellent	<input type="checkbox"/> Good	<input checked="" type="checkbox"/> Fair	<input type="checkbox"/> Deteriorated
13. INTEGRITY (Location)			
<input type="checkbox"/> On original site	<input type="checkbox"/> Moved	WHEN ?	(Alterations)
<input type="checkbox"/> On original site	<input type="checkbox"/> Moved		<input type="checkbox"/> Yes <input type="checkbox"/> No
14. RELATED OUTBUILDINGS OR LANDSCAPE FEATURES			
<input checked="" type="checkbox"/> Barn 2	<input checked="" type="checkbox"/> Shed 8	<input type="checkbox"/> Garage	<input checked="" type="checkbox"/> Other landscape features or buildings (Specify)
<input type="checkbox"/> Carriage house	<input type="checkbox"/> Shop	<input type="checkbox"/> Garden	Old foundation
15. SURROUNDING ENVIRONMENT			
<input type="checkbox"/> Open land	<input type="checkbox"/> Wood-land	<input type="checkbox"/> Residential	<input checked="" type="checkbox"/> Scattered buildings visible from site
<input type="checkbox"/> Commercial	<input type="checkbox"/> Indus-trial	<input checked="" type="checkbox"/> Rural	<input type="checkbox"/> High building density
16. INTERRELATIONSHIP OF BUILDING AND SURROUNDINGS			
A grouping of barns and sheds on the west side of Totoket Rd. all facing in toward a central yard. 100' x 100'. Another group of 1 barn and 3 sheds is situated directly across st. on east side.			

(OVER)

DESCRIPTION (Continued)	17 OTHER NOTABLE FEATURES OF BUILDING OR SITE (interior and or exterior)	
	Most concentrated grouping of old barns in this survey area.	
SIGNIFICANCE	18 ARCHITECTY	BUILDER
	19 HISTORICAL OR ARCHITECTURAL IMPORTANCE 1½ story, center chimney house built c. 1780 was demolished when present house was completed. Original house was located north of present house. Large barn on east side of road built 1926. Large barn on west side built 1910.	
SOURCES	County Maps 1852 & 1856 Beers Atlas Map 1868	
PHOTO	PHOTOGRAPHER Ruth Arnold 6/79 VIEW NEGATIVE ON FILE yes	
	NAME Frank Pannenberg 4/80 ORGANIZATION Totoket Historical Society, Inc. ADDRESS P. O. Box 117, Northford, CT 06472	
COMPILED BY	20 SUBSEQUENT FIELD EVALUATIONS	
21 THREATS TO BUILDING OR SITE <input type="checkbox"/> None known <input type="checkbox"/> Highways <input type="checkbox"/> Vandalism <input type="checkbox"/> Developers <input type="checkbox"/> Other _____ <input type="checkbox"/> Renewal <input type="checkbox"/> Private <input type="checkbox"/> Deterloration <input type="checkbox"/> Zoning <input type="checkbox"/> Explanation _____		



HISTORIC RESOURCES INVENTORY
BUILDING AND STRUCTURES
 HIST-6 NEW 5 77

STATE OF CONNECTICUT
 CONNECTICUT HISTORICAL COMMISSION
 59 SOUTH PROSPECT STREET, HARTFORD, CONNECTICUT 06106
 (203) 566-3005

FOR OFFICE USE ONLY			
Town No.:		Site No.:	
UTM			
QUAD:			
DISTRICT		IF NR SPECIFY	
<input type="checkbox"/> S	<input type="checkbox"/> NR	<input type="checkbox"/> Actual	<input type="checkbox"/> Potential

Item # **210**


IDENTIFICATION

1. BUILDING NAME (Common)		(Historic)	
2. TOWN CITY	VILLAGE	COUNTY	
North Branford	North Branford (Nfd. P.O.)	New Haven	
3. STREET AND NUMBER (and or location)			
576 Totoket Rd.			
4. OWNER(S)		<input type="checkbox"/> Public <input checked="" type="checkbox"/> Private	
Anna C. Augur (Mrs. Joseph C.)			
5. USE (Present)		(Historic)	
Residence			
6. ACCESSIBILITY TO PUBLIC:	EXTERIOR VISIBLE FROM PUBLIC ROAD	INTERIOR ACCESSIBLE	IF YES, EXPLAIN
<input checked="" type="checkbox"/> Yes <input type="checkbox"/> No	<input type="checkbox"/> Yes <input checked="" type="checkbox"/> No		
7. STYLE OF BUILDING		DATE OF CONSTRUCTION	
1 bay non-descript		c. 1935	

DESCRIPTION

8. MATERIAL(S) (Indicate use or location when appropriate)			
<input type="checkbox"/> Clapboard	<input type="checkbox"/> Asbestos Siding	<input type="checkbox"/> Brick	<input type="checkbox"/> Other (Specify) _____
<input type="checkbox"/> Wood Shingle	<input type="checkbox"/> Asphalt Siding	<input checked="" type="checkbox"/> Fieldstone	foundation, part
<input type="checkbox"/> Board & Batten	<input type="checkbox"/> Stucco	<input type="checkbox"/> Cobblestone	
<input checked="" type="checkbox"/> Aluminum Siding	<input type="checkbox"/> Concrete Type: _____	<input checked="" type="checkbox"/> Cut stone	sandstone, part
9. STRUCTURAL SYSTEM			
<input checked="" type="checkbox"/> Wood frame	<input checked="" type="checkbox"/> Post and beam	<input type="checkbox"/> balloon	
<input type="checkbox"/> Load bearing masonry	<input type="checkbox"/> Structural iron or steel		
<input type="checkbox"/> Other (Specify) _____			
10. ROOF (Type)			
<input checked="" type="checkbox"/> Gable	<input type="checkbox"/> Flat	<input type="checkbox"/> Mansard	<input type="checkbox"/> Monitor <input type="checkbox"/> sawtooth
<input type="checkbox"/> Gambrel	<input type="checkbox"/> Shed	<input type="checkbox"/> Hip	<input type="checkbox"/> Round <input type="checkbox"/> Other (Specify) _____
(Material)			
<input type="checkbox"/> Wood Shingle	<input type="checkbox"/> Roll Asphalt	<input type="checkbox"/> Tin	<input type="checkbox"/> Slate
<input type="checkbox"/> Asphalt shingle	<input type="checkbox"/> Built up	<input type="checkbox"/> Tile	<input type="checkbox"/> Other (Specify) _____
11. NUMBER OF STORIES		APPROXIMATE DIMENSIONS	
2		14' x 26' + 7' x 10' wing at rear	
12. CONDITION (Structural)			
<input type="checkbox"/> Excellent	<input type="checkbox"/> Good	<input checked="" type="checkbox"/> Fair	<input type="checkbox"/> Deteriorated
(Exterior)		<input type="checkbox"/> Excellent	<input type="checkbox"/> Good <input checked="" type="checkbox"/> Fair <input type="checkbox"/> Deteriorated
13. INTEGRITY (Location)		WHEN ?	(Alterations)
<input checked="" type="checkbox"/> On original site	<input type="checkbox"/> Moved		<input type="checkbox"/> Yes <input type="checkbox"/> No
14. RELATED OUTBUILDINGS OR LANDSCAPE FEATURES			
<input type="checkbox"/> Barn	<input type="checkbox"/> Shed	<input checked="" type="checkbox"/> Garage	<input type="checkbox"/> Other landscape feature's or buildings (Specify)
			under house
<input type="checkbox"/> Carriage house	<input type="checkbox"/> Shop	<input type="checkbox"/> Garden	
15. SURROUNDING ENVIRONMENT			
<input checked="" type="checkbox"/> Open land	<input checked="" type="checkbox"/> Wood-land	<input type="checkbox"/> Residential	<input checked="" type="checkbox"/> Scattered buildings visible from site
<input type="checkbox"/> Commercial	<input type="checkbox"/> Indus-trial	<input checked="" type="checkbox"/> Rural	<input type="checkbox"/> High building density
16. INTERRELATIONSHIP OF BUILDING AND SURROUNDINGS			
Located on W. side of rd. facing E. quite high above road.			

(OVER)

DESCRIPTION (Continued)	17 OTHER NOTABLE FEATURES OF BUILDING OR SITE (interior and or exterior)	
	<p>North and south gable end profiles resemble those of a typical, large Greek Revival house. The 1 bay, east-west profile is far from typical. A unique, one of a kind house in this survey. 6/6 windows. Recently aluminum sided.</p>	
SIGNIFICANCE	18 ARCHITECT	BUILDER
	19 HISTORICAL OR ARCHITECTURAL IMPORTANCE	
<p>Built on site of older house, burned c. 1935.</p>		
SOURCES	<p>Augur, Edwin P. (Compiler) Family History and Genealogy of the Descendants of Robert Augur N. B. Land Records, V-132, Apr. 23, 1864 *Phone call to Mrs. Joseph C. Augur 3/26/80</p>	
PHOTO	PHOTOGRAPHER	5/79
	VIEW	NEGATIVE ON FILE
COMPILED BY	NAME	yes
	ORGANIZATION	
	ADDRESS	
20 SUBSEQUENT FIELD EVALUATIONS		
<p>Recently aluminum sided.</p>		
21 THREATS TO BUILDING OR SITE		
<input type="checkbox"/> None known <input type="checkbox"/> Highways <input type="checkbox"/> Vandalism <input type="checkbox"/> Developers <input type="checkbox"/> Other _____		
<input type="checkbox"/> Renewal <input type="checkbox"/> Private <input type="checkbox"/> Deterioration <input type="checkbox"/> Zoning <input type="checkbox"/> Explanation _____		

HISTORIC RESOURCES INVENTORY

BUILDING AND STRUCTURES

HIST-6 NEW 5 77

STATE OF CONNECTICUT
CONNECTICUT HISTORICAL COMMISSION
59 SOUTH PROSPECT STREET, HARTFORD, CONNECTICUT 06106
(203) 566-3005

FOR OFFICE USE ONLY	
Town No.:	Site No.:
UTM:	
QUAD:	
DISTRICT	IF NR SPECIFY
<input type="checkbox"/> S <input type="checkbox"/> NR	<input type="checkbox"/> Actual <input type="checkbox"/> Potential


Item # 211

IDENTIFICATION

DESCRIPTION

1. BUILDING NAME (Common)		(Historic)	
		Harvey Augur	
2. TOWN CITY	VILLAGE	COUNTY	
North Branford	Northford P. O.	New Haven	
3. STREET AND NUMBER (and or location)			
591 Totoket Rd.			
4. OWNER(S)			
Edward & Jean M. Busch			
<input type="checkbox"/> Public <input checked="" type="checkbox"/> Private			
5. USE (Present)		(Historic)	
Residence		Residence	
6. ACCESSIBILITY TO PUBLIC:	EXTERIOR VISIBLE FROM PUBLIC ROAD	INTERIOR ACCESSIBLE	IF YES, EXPLAIN
<input checked="" type="checkbox"/> Yes <input type="checkbox"/> No	<input type="checkbox"/> Yes <input checked="" type="checkbox"/> No		
7. STYLE OF BUILDING		DATE OF CONSTRUCTION	
Early Greek Revival		1820-23	
8. MATERIAL(S) (Indicate use or location when appropriate)			
<input type="checkbox"/> Clapboard	<input type="checkbox"/> Asbestos Siding	<input type="checkbox"/> Brick	<input type="checkbox"/> Other (Specify)
<input checked="" type="checkbox"/> Wood Shingle	<input type="checkbox"/> Asphalt Siding	<input checked="" type="checkbox"/> Fieldstone	foundation-partly cemented over.
<input type="checkbox"/> Board & Batten	<input type="checkbox"/> Stucco	<input type="checkbox"/> Cobblestone	
<input type="checkbox"/> Aluminum Siding	<input type="checkbox"/> Concrete Type:	<input type="checkbox"/> Cut stone Type:	
9. STRUCTURAL SYSTEM			
<input checked="" type="checkbox"/> Wood frame	<input checked="" type="checkbox"/> Post and beam	<input type="checkbox"/> balloon	
<input type="checkbox"/> Load bearing masonry	<input type="checkbox"/> Structural iron or steel		
<input type="checkbox"/> Other (Specify)			
10. ROOF (Type)			
<input checked="" type="checkbox"/> Gable	<input type="checkbox"/> Flat	<input type="checkbox"/> Mansard	<input type="checkbox"/> Monitor
<input type="checkbox"/> Gambrel	<input type="checkbox"/> Shed	<input type="checkbox"/> Hip	<input type="checkbox"/> Round
(Material)			<input type="checkbox"/> sawtooth
<input type="checkbox"/> Wood Shingle	<input type="checkbox"/> Roll Asphalt	<input type="checkbox"/> Tin	<input type="checkbox"/> Slate
<input checked="" type="checkbox"/> Asphalt shingle	<input type="checkbox"/> Built up	<input type="checkbox"/> Tile	<input type="checkbox"/> Other (Specify)
11. NUMBER OF STORIES	APPROXIMATE DIMENSIONS		
2 + attic	32' x 34'		
12. CONDITION (Structural)			
<input type="checkbox"/> Excellent	<input type="checkbox"/> Good	<input checked="" type="checkbox"/> Fair	<input type="checkbox"/> Deteriorated
<input type="checkbox"/> Excellent	<input type="checkbox"/> Good	<input checked="" type="checkbox"/> Fair	<input type="checkbox"/> Deteriorated
13. INTEGRITY (Location)			
<input checked="" type="checkbox"/> On original site	<input type="checkbox"/> Moved	WHEN ?	(Alterations)
<input type="checkbox"/> Yes	<input checked="" type="checkbox"/> No		IF YES, EXPLAIN
14. RELATED OUTBUILDINGS OR LANDSCAPE FEATURES			
<input checked="" type="checkbox"/> Barn 2	<input type="checkbox"/> Shed	<input type="checkbox"/> Garage	<input type="checkbox"/> Other landscape features or buildings (Specify)
<input type="checkbox"/> Carriage house	<input type="checkbox"/> Shop	<input type="checkbox"/> Garden	
15. SURROUNDING ENVIRONMENT			
<input checked="" type="checkbox"/> Open land	<input type="checkbox"/> Wood-land	<input checked="" type="checkbox"/> Residential	<input checked="" type="checkbox"/> Scattered buildings visible from site
<input type="checkbox"/> Commercial	<input type="checkbox"/> Indus-trial	<input checked="" type="checkbox"/> Rural	<input type="checkbox"/> High building density
16. INTERRELATIONSHIP OF BUILDING AND SURROUNDINGS			
Situated on E. side of Totoket Rd. facing west in swale. Built on hillside -2 stories on E.(back) side, 1½ front. Back overlooks broad Farm River flood plain area.			

(OVER)

DESCRIPTION (Continued)	17 OTHER NOTABLE FEATURES OF BUILDING OR SITE (interior and/or exterior)	
	<p>House had deteriorated badly. Interior thoroughly changed. Modern fiberboard-type panelling installed. Originally had 3 fireplaces-1 in front downstairs and 2 in wing-1 up and kitchen on ground floor. All fireplaces now boarded up. (2)</p> <p>Portico supported by 2 fluted Ionic wood columns-nice detail. Very low pitch to portico roof. Windows on front 2-paired. No upstairs front windows.</p> <p>Chimney in main part of house set slightly in from S. gable end. Chimney also in back wing. Back wing probably contemporary to house. Most windows 6/6. One 12/12 at rear ground level. Two 1/1 at rear 2nd level.</p> <p>Two old barns, one with cupola.</p>	
SIGNIFICANCE	18 ARCHITECT	BUILDER
		Probably Harvey Augur
SIGNIFICANCE	19 HISTORICAL OR ARCHITECTURAL IMPORTANCE	
	<p>Harvey Augur (1794-1882) son of Peter, Sr. married Lydia Robinson in 1820 or 23.</p> <p>A part of his land on the east side of the west road (i.e. Totoket Rd.) was a portion of "The King's Farm" bequeathed by...grandfather John. (3)</p> <p>Harvey was a carpenter by trade and later a farmer. (1)</p>	
SOURCES	<p>Assessor's Records</p> <p>(1) Edwin P. Augur, Compiler, "Descendants of Robert Augur of N. H. Colony", Middletown, Ct. 1904, p. 76, p. 2, p. 3.</p> <p>(2) North Branford Land Records, Vol. IV p. 111, Jan 14, 1857</p> <p>Beers Atlas 1868</p> <p>County Map 1852</p> <p>(3) Conversation with Jean Busch (Mrs. Edw.) 4/80</p>	
PHOTO	PHOTOGRAPHER	5/79
	VIEW	NEGATIVE ON FILE
COMPILED BY	NAME	4/9/80
	ORGANIZATION	
	ADDRESS	
20 SUBSEQUENT FIELD EVALUATIONS		
21 THREATS TO BUILDING OR SITE		
<input checked="" type="checkbox"/> None known <input type="checkbox"/> Highways <input type="checkbox"/> Vandalism <input type="checkbox"/> Developers <input type="checkbox"/> Other _____		
<input type="checkbox"/> Renewal <input type="checkbox"/> Private <input type="checkbox"/> Deterioration <input type="checkbox"/> Zoning <input type="checkbox"/> Explanation _____		

HISTORIC RESOURCES INVENTORY

BUILDING AND STRUCTURES

HIST-6 NEW 5 77


STATE OF CONNECTICUT
CONNECTICUT HISTORICAL COMMISSION
59 SOUTH PROSPECT STREET, HARTFORD, CONNECTICUT 06106
(203) 566-3005

FOR OFFICE USE ONLY	
Town No.:	Site No.:
UTM:	
QUAD:	
DISTRICT	IF NR SPECIFY
<input type="checkbox"/> S <input type="checkbox"/> NR	<input type="checkbox"/> Actual <input type="checkbox"/> Potential

Item # 212

IDENTIFICATION	1. BUILDING NAME (Common)		(Historic)	
			Robinson Farm	
	2. TOWN CITY	VILLAGE	COUNTY	
	North Branford	Northford	New Haven	
DESCRIPTION	3. STREET AND NUMBER (and or location)			
	420 Totoket Rd.			
	4. OWNER(S)			
	Charles T. & Mildred C. Shanley			
	5. USE (Present)			
	Residence			
	Residence-Farm house			
	6. ACCESSIBILITY TO PUBLIC: <input checked="" type="checkbox"/> Yes <input type="checkbox"/> No			
	7. STYLE OF BUILDING			
	Colonial Vernacular			
8. MATERIAL(S) (Indicate use or location when appropriate)				
<input type="checkbox"/> Clapboard <input type="checkbox"/> Asbestos Siding <input checked="" type="checkbox"/> Brick <input type="checkbox"/> Other chimney <input checked="" type="checkbox"/> Wood Shingle <input type="checkbox"/> Asphalt Siding <input checked="" type="checkbox"/> Fieldstone foundation- $\frac{1}{2}$ basement <input type="checkbox"/> Board & Batten <input type="checkbox"/> Stucco <input type="checkbox"/> Cobblestone <input type="checkbox"/> Aluminum Siding <input type="checkbox"/> Concrete Type: <input type="checkbox"/> Cut stone Type:				
9. STRUCTURAL SYSTEM				
<input checked="" type="checkbox"/> Wood frame <input checked="" type="checkbox"/> Post and beam <input type="checkbox"/> balloon <input type="checkbox"/> Load bearing masonry <input type="checkbox"/> Structural iron or steel <input type="checkbox"/> Other (Specify)				
10. ROOF (Type)				
<input checked="" type="checkbox"/> Gable <input type="checkbox"/> Flat <input type="checkbox"/> Mansard <input type="checkbox"/> Monitor <input type="checkbox"/> sawtooth <input type="checkbox"/> Gambrel <input type="checkbox"/> Shed <input type="checkbox"/> Hip <input type="checkbox"/> Round <input type="checkbox"/> Other (Specify) (Material) <input type="checkbox"/> Wood Shingle <input type="checkbox"/> Roll Asphalt <input type="checkbox"/> Tin <input type="checkbox"/> Slate <input checked="" type="checkbox"/> Asphalt shingle <input type="checkbox"/> Built up <input type="checkbox"/> Tile <input type="checkbox"/> Other (Specify)				
11. NUMBER OF STORIES				
1 + attic				
APPROXIMATE DIMENSIONS				
32' x 26' + wing 8' x 10'				
12. CONDITION (Structural)				
<input type="checkbox"/> Excellent <input type="checkbox"/> Good <input checked="" type="checkbox"/> Fair <input type="checkbox"/> Deteriorated <input type="checkbox"/> Excellent <input checked="" type="checkbox"/> Good <input type="checkbox"/> Fair <input type="checkbox"/> Deteriorated				
13. INTEGRITY (Location)				
<input checked="" type="checkbox"/> On original site <input type="checkbox"/> Moved <input type="checkbox"/> Yes <input checked="" type="checkbox"/> No				
14. RELATED OUTBUILDINGS OR LANDSCAPE FEATURES				
<input type="checkbox"/> Barn <input type="checkbox"/> Shed <input type="checkbox"/> Garage <input checked="" type="checkbox"/> Other landscape features or buildings (Specify) Terraces <input type="checkbox"/> Carriage house <input type="checkbox"/> Shop <input type="checkbox"/> Garden				
15. SURROUNDING ENVIRONMENT				
<input checked="" type="checkbox"/> Open land <input checked="" type="checkbox"/> Wood-land <input type="checkbox"/> Residential <input type="checkbox"/> Scattered buildings visible from site <input type="checkbox"/> Commercial <input type="checkbox"/> Indus-trial <input checked="" type="checkbox"/> Rural <input type="checkbox"/> High building density				
16. INTERRELATIONSHIP OF BUILDING AND SURROUNDINGS				
Sited on W. side of road overlooking broad valley (Farm River Valley). Faces east. Very attractive sandstone terracing on south & west sides.				

(OVER)

DESCRIPTION (Continued)	17 OTHER NOTABLE FEATURES OF BUILDING OR SITE (interior and or exterior)	
	1 $\frac{1}{2}$ story saltbox. "Coffin" door on south side. Small central chimney - no fireplaces. 2 small, narrow windows flank center entry. Some cased corner posts.	
SIGNIFICANCE	18 ARCHITECT	BUILDER
	19 HISTORICAL OR ARCHITECTURAL IMPORTANCE Most likely built by Salmon Robinson, father of the Uriah Robinson who ran the saw mill on Farm River at Mill Rd. House in Robinson family for 2-3 generations until 1912. Barns have been demolished.	
SOURCES	Beers Atlas 1868-S. Robinson County Maps 1856 & 1852-house shows, but no names listed N. B. Land Records *Conversation with owner.	
PHOTO	PHOTOGRAPHER	4/79
	VIEW	NEGATIVE ON FILE
COMPILED BY	Front	yes
	NAME	
	ORGANIZATION	3/23/80
	ADDRESS	
20 SUBSEQUENT FIELD EVALUATIONS		
21 THREATS TO BUILDING OR SITE <input checked="" type="checkbox"/> None known <input type="checkbox"/> Highways <input type="checkbox"/> Vandalism <input type="checkbox"/> Developers <input type="checkbox"/> Other _____ <input type="checkbox"/> Renewal <input type="checkbox"/> Private <input type="checkbox"/> Deterioration <input type="checkbox"/> Zoning <input type="checkbox"/> Explanation _____		

HISTORIC RESOURCES INVENTORY

BUILDING AND STRUCTURES

HIST-6 NEW 5 77

STATE OF CONNECTICUT
CONNECTICUT HISTORICAL COMMISSION
59 SOUTH PROSPECT STREET, HARTFORD, CONNECTICUT 06106
(203) 566-3005

FOR OFFICE USE ONLY	
Town No.:	Site No.:
UTM	
QUAD:	
DISTRICT	IF NR SPECIFY
<input type="checkbox"/> S <input type="checkbox"/> NR	<input type="checkbox"/> Actual <input type="checkbox"/> Potential

Item # 213

IDENTIFICATION

1. BUILDING NAME (Common)	(Historic)	
Riverside Farm		
2. TOWN CITY	VILLAGE	COUNTY
North Branford	North Branford	New Haven
3. STREET AND NUMBER (and or location)		
400 Totoket Rd.		
4. OWNER(S)		
Nancy Spezzano		
5. USE (Present)		
Residence		
6. ACCESSIBILITY TO PUBLIC: <input checked="" type="checkbox"/> Yes <input type="checkbox"/> No		
EXTERIOR VISIBLE FROM PUBLIC ROAD <input type="checkbox"/> Yes <input checked="" type="checkbox"/> No		
INTERIOR ACCESSIBLE <input type="checkbox"/> Yes <input checked="" type="checkbox"/> No		
IF YES, EXPLAIN		
7. STYLE OF BUILDING		
Colonial		
DATE OF CONSTRUCTION		
c. 1800		

DESCRIPTION

8. MATERIAL(S) (Indicate use or location when appropriate)			
<input type="checkbox"/> Clapboard	<input type="checkbox"/> Asbestos Siding	<input checked="" type="checkbox"/> Brick	<input type="checkbox"/> Other (Specify)
<input checked="" type="checkbox"/> Wood Shingle	<input type="checkbox"/> Asphalt Siding	<input checked="" type="checkbox"/> Fieldstone	2 chimneys
<input type="checkbox"/> Board & Batten	<input type="checkbox"/> Stucco	<input type="checkbox"/> Cobblestone	foundation
<input type="checkbox"/> Aluminum Siding	<input type="checkbox"/> Concrete Type:	<input type="checkbox"/> Cut stone Type:	
9. STRUCTURAL SYSTEM			
<input checked="" type="checkbox"/> Wood frame	<input checked="" type="checkbox"/> Post and beam	<input type="checkbox"/> balloon	
<input type="checkbox"/> Load bearing masonry	<input type="checkbox"/> Structural iron or steel		
<input type="checkbox"/> Other (Specify)			
10. ROOF (Type)			
<input checked="" type="checkbox"/> Gable	<input type="checkbox"/> Flat	<input type="checkbox"/> Mansard	<input type="checkbox"/> Monitor
<input type="checkbox"/> Gambrel	<input type="checkbox"/> Shed	<input type="checkbox"/> Hip	<input type="checkbox"/> Round
<input type="checkbox"/> Sawtooth	<input type="checkbox"/> Other (Specify)		
(Material)			
<input type="checkbox"/> Wood Shingle	<input type="checkbox"/> Roll Asphalt	<input type="checkbox"/> Tin	<input type="checkbox"/> Slate
<input checked="" type="checkbox"/> Asphalt shingle	<input type="checkbox"/> Built up	<input type="checkbox"/> Tile	<input type="checkbox"/> Other (Specify)
11. NUMBER OF STORIES			
1 1/2			
APPROXIMATE DIMENSIONS			
75' x 45'			
12. CONDITION (Structural)			
<input type="checkbox"/> Excellent	<input checked="" type="checkbox"/> Good	<input type="checkbox"/> Fair	<input type="checkbox"/> Deteriorated
(Exterior)			
<input type="checkbox"/> Excellent	<input checked="" type="checkbox"/> Good	<input type="checkbox"/> Fair	<input type="checkbox"/> Deteriorated
13. INTEGRITY (Location)			
<input checked="" type="checkbox"/> On original site	<input type="checkbox"/> Moved	WHEN?	(Alterations)
<input checked="" type="checkbox"/> Yes	<input type="checkbox"/> No	IF YES, EXPLAIN	
wings added			
14. RELATED OUTBUILDINGS OR LANDSCAPE FEATURES			
<input checked="" type="checkbox"/> Barn	<input checked="" type="checkbox"/> Shed	<input checked="" type="checkbox"/> Garage	<input checked="" type="checkbox"/> Other landscape features or buildings (Specify)
Large working dairy farm-many buildings.			
<input type="checkbox"/> Carriage house	<input type="checkbox"/> Shop	<input type="checkbox"/> Garden	
15. SURROUNDING ENVIRONMENT			
<input checked="" type="checkbox"/> Open land	<input type="checkbox"/> Wood-land	<input type="checkbox"/> Residential	<input checked="" type="checkbox"/> Scattered buildings visible from site
<input type="checkbox"/> Commercial	<input type="checkbox"/> Indus-trial	<input checked="" type="checkbox"/> Rural	<input type="checkbox"/> High building density
16. INTERRELATIONSHIP OF BUILDING AND SURROUNDINGS			
Sited on west side of road, surrounded and almost dwarfed by large number of farm buildings.			

(OVER)

17 OTHER NOTABLE FEATURES OF BUILDING OR SITE (interior and or exterior)

DESCRIPTION (Continued)

Gable end of original house faces road-2 small windows in upper 1/2 story at front, probably original size and spacing. At south side of original house are 4 narrow windows with original size and spacing. Two additions at rear were probably built fairly soon after original. Both have roofs parallel to road and are located on each side of house resulting in a T shaped plan. The south addition has an 8/8 gable window at the southern facade and 3 "stomach" windows on east facade. All exterior details are lost or covered. Flush rakes and eaves throughout. 8 rooms on 1st floor, 3 on second, all modernized. No original interior details left. Hewn rafters and plates in attic. Luter sections of original roof structure and that of additions are evident. Remains an operating farm.

18 ARCHITECT

BUILDER

19 HISTORICAL OR ARCHITECTURAL IMPORTANCE

SIGNIFICANCE

Listed on maps as belonging to S. W. Foote. In May 1895, the estate was divided into thirds subject to Sybil Foote's dower rights.

SOURCES


Beers Atlas 1868
County Maps 1856 & 1852
N. B. Land Records - Vol. 9-180
Assessor's Records 36-2

PHOTO

PHOTOGRAPHER
Ruth Arnold
5/78
NEGATIVE ON FILE

VIEW
South

COMPILED BY
NAME
Helen H. Livingston
5/2/80
ORGANIZATION
Totoket Historical Society, Inc.
ADDRESS
P. O. Box 117, Northford, CT 06472



20 SUBSEQUENT FIELD EVALUATIONS

21 THREATS TO BUILDING OR SITE

☒ None known ☐ Highways ☐ Vandalism ☐ Developers ☐ Other _____

☐ Renewal ☐ Private ☐ Deterioration ☐ Zoning ☐ Explanaton _____

HISTORIC RESOURCES INVENTORY BUILDING AND STRUCTURES

HIST-6 NEW 5 77

STATE OF CONNECTICUT
CONNECTICUT HISTORICAL COMMISSION
59 SOUTH PROSPECT STREET, HARTFORD, CONNECTICUT 06106
(203) 566-3005

FOR OFFICE USE ONLY

Town No.:

Site No.

UTM

QUAD:

DISTRICT

IF NR SPECIFY

☐ S

☐ NR

☐ Actual

☐ Potential

Item # 214

IDENTIFICATION

1. BUILDING NAME (Common)

(Historic)

Hezekiah Bunnell

2 TOWN CITY

VILLAGE

COUNTY

North Branford

North Branford

New Haven

3 STREET AND NUMBER (and or location)

322 Totoket Rd.

4 OWNER(S)

James Hart

☐ Public

☒ Private

5 USE (Present)

(Historic)

Residence

Residence

6 ACCESSIBILITY TO PUBLIC:

EXTERIOR VISIBLE FROM PUBLIC ROAD

INTERIOR ACCESSIBLE

IF YES, EXPLAIN

☒ Yes

☐ No

☐ Yes

☒ No

7. STYLE OF BUILDING

Greek Revival

DATE OF CONSTRUCTION

c. 1830

8. MATERIAL(S) (Indicate use or location when appropriate)

☐ Clapboard

☒ Asbestos Siding

☒ Brick

☐ Other (Specify)

2 chimneys

☐ Wood Shingle

☐ Asphalt Siding

☒ Fieldstone

☐ Board & Batten

☐ Stucco

☐ Cobblestone

☐ Aluminum Siding

☐ Concrete Type:

☐ Cut stone Type:

9. STRUCTURAL SYSTEM

☒ Wood frame

☒ Post and beam

☐ balloon

☐ Load bearing masonry

☐ Structural iron or steel

☐ Other (Specify)

10 ROOF (Type)

☒ Gable

☐ Flat

☐ Mansard

☐ Monitor

☐ sawtooth

☐ Gambrel

☐ Shed

☐ Hip

☐ Round

☐ Other (Specify)

(Material)

☐ Wood Shingle

☐ Roll Asphalt

☐ Tin

☐ Slate

☒ Asphalt shingle

☐ Built up

☐ Tile

☐ Other (Specify)

11 NUMBER OF STORIES

APPROXIMATE DIMENSIONS

2 + attic

Main house 22' x 28' (7' deep porch)

(back wing 11' x 10' deep)

(side wing 24' x 16')

12 CONDITION (Structural)

(Exterior)

☐ Excellent

☒ Good

☐ Fair

☐ Deteriorated

☐ Excellent

☒ Good

☐ Fair

☐ Deteriorated

13 INTEGRITY (Location)

WHEN ?

(Alterations)

IF YES, EXPLAIN

☒ On original site

☐ Moved

☒ Yes

☐ No

Enclosed front porch & asbestos shingle

14 RELATED OUTBUILDINGS OR LANDSCAPE FEATURES

☒ Barn

☐ Shed

☒ Garage

☐ Other landscape features or buildings (Specify)

siding

☐ Carriage house

☐ Shop

☐ Garden

15 SURROUNDING ENVIRONMENT

☒ Open land

☐ Wood-land

☒ Residential

☐ Scattered buildings visible from site

☐ Commercial

☐ Indus-trial

☒ Rural

☐ High building density

16 INTERRELATIONSHIP OF BUILDING AND SURROUNDINGS

Sited on rise on west side of road. House faces east toward Farm River. Surrounded by open farm land.

DESCRIPTION

(OVER)

DESCRIPTION (Continued)

17 OTHER NOTABLE FEATURES OF BUILDING OR SITE (interior and/or exterior)

Greek Revival, closed pedimented gable on front; small 8-light rectangular attic window in front gable; wide cornice; windows of main part of house, inc. attic window, have slightly pedimented lintels as do 2 windows on 1st floor of wing. Added porch on east and south sides hides ground floor details. 6/6 window panes on front & wing. 3-bay facade, side hall plan. Wing probably originally one story. Contemporary with house.

SIGNIFICANCE

18 ARCHITECT

BUILDER

19 HISTORICAL OR ARCHITECTURAL IMPORTANCE

Built by/for Hezekiah Bunnell (1802-1849) who married Mary Abigail Harrison (1808-1881) circa 1830. Widow Abigail sold to Samuel A. Rogers in 1852. George W. Gidney purchased it in 1853. Henry Robinson bought it in 1861 and died in 1883, leaving house to his two sons, Edward and William.

SOURCES

(1) Martha Russell's Notes p. 36
(2) N. B. Cemetery records
Beers Atlas 1868
County Maps 1856 & 1852
N. B. Land Records (IV-294) (III-346) (III-569)

PHOTO

PHOTOGRAPHER

Ruth Arnold

5/79

VIEW

Front

NEGATIVE ON FILM

yes

COMPILED BY

NAME

Helen H. Livingston


4/27/80

ORGANIZATION

Totoket Historical Society, Inc.

ADDRESS

P. O. Box 117, Northford, CT 06472



20 SUBSEQUENT FIELD EVALUATIONS

21 THREATS TO BUILDING OR SITE

☒ None known ☐ Highways ☐ Vandalism ☐ Developers ☐ Other _____
☐ Renewal ☐ Private ☐ Deterioration ☐ Zoning ☐ Explanation _____

STATE OF CONNECTICUT
CONNECTICUT HISTORICAL COMMISSION
59 SOUTH PROSPECT STREET, HARTFORD, CONNECTICUT 06106
(203) 566-3005

FOR OFFICE USE ONLY	
Town No.:	Site No.:
UTM	
QUAD:	
DISTRICT	IF NR SPECIFY
<input type="checkbox"/> S <input type="checkbox"/> NR	<input type="checkbox"/> Actual <input type="checkbox"/> Potential

Item # 215



IDENTIFICATION

1. BUILDING NAME (Common)		(Historic)	
Page Farm		Page Farm	
2. TOWN CITY	VILLAGE	COUNTY	
North Branford	North Branford	New Haven	
3. STREET AND NUMBER (and or location)			
275 Totoket Road			
4. OWNER(S)			
Richard A. Page <input type="checkbox"/> Public <input checked="" type="checkbox"/> Private			
5. USE (Present)		(Historic)	
Residence		Residence	
6. ACCESSIBILITY TO PUBLIC:	EXTERIOR VISIBLE FROM PUBLIC ROAD	INTERIOR ACCESSIBLE	IF YES, EXPLAIN
<input checked="" type="checkbox"/> Yes <input type="checkbox"/> No	<input type="checkbox"/> Yes <input checked="" type="checkbox"/> No		

DESCRIPTION

7. STYLE OF BUILDING	DATE OF CONSTRUCTION
Country Greek Revival	1826 (2)
8. MATERIAL(S) (Indicate use or location when appropriate)	
<input checked="" type="checkbox"/> Clapboard <input type="checkbox"/> Asbestos Siding <input type="checkbox"/> Brick <input type="checkbox"/> Other (Specify) _____	
<input type="checkbox"/> Wood Shingle <input type="checkbox"/> Asphalt Siding <input type="checkbox"/> Fieldstone	
<input type="checkbox"/> Board & Batten <input type="checkbox"/> Stucco <input type="checkbox"/> Cobblestone	
<input type="checkbox"/> Aluminum Siding <input type="checkbox"/> Concrete Type: _____ <input checked="" type="checkbox"/> Cut stone Type: Fieldstone foundation	
9. STRUCTURAL SYSTEM	
<input checked="" type="checkbox"/> Wood frame <input checked="" type="checkbox"/> Post and beam <input type="checkbox"/> balloon	
<input type="checkbox"/> Load bearing masonry <input type="checkbox"/> Structural iron or steel	
<input type="checkbox"/> Other (Specify) _____	
10. ROOF (Type)	
<input checked="" type="checkbox"/> Gable <input type="checkbox"/> Flat <input type="checkbox"/> Mansard <input type="checkbox"/> Monitor <input type="checkbox"/> sawtooth	
<input type="checkbox"/> Gambrel <input type="checkbox"/> Shed <input type="checkbox"/> Hip <input type="checkbox"/> Round <input type="checkbox"/> Other (Specify) _____	
(Material)	
<input type="checkbox"/> Wood Shingle <input type="checkbox"/> Roll Asphalt <input type="checkbox"/> Tin <input type="checkbox"/> Slate	
<input checked="" type="checkbox"/> Asphalt shingle <input type="checkbox"/> Built up <input type="checkbox"/> Tile <input type="checkbox"/> Other (Specify) _____	
11. NUMBER OF STORIES	APPROXIMATE DIMENSIONS
2 = attic	22' x 28' + wing 24' x 28' + rear wing 16' x 5'
12. CONDITION (Structural)	
<input type="checkbox"/> Excellent <input checked="" type="checkbox"/> Good <input type="checkbox"/> Fair <input type="checkbox"/> Deteriorated <input type="checkbox"/> Excellent <input checked="" type="checkbox"/> Good <input type="checkbox"/> Fair <input type="checkbox"/> Deteriorated	
(Exterior)	
13. INTEGRITY (Location)	WHEN ? (Alterations)
<input checked="" type="checkbox"/> On original site <input type="checkbox"/> Moved	<input checked="" type="checkbox"/> Yes <input type="checkbox"/> No
IF YES, EXPLAIN Side porch added. Sheds incorporated into house.	
14. RELATED OUTBUILDINGS OR LANDSCAPE FEATURES	
<input checked="" type="checkbox"/> Barn s <input checked="" type="checkbox"/> Sheds <input type="checkbox"/> Garage <input checked="" type="checkbox"/> Other landscape features or buildings (Specify) Working dairy farm across road. Also part of another Page dairy farm visible in back of house.	
<input type="checkbox"/> Carriage house <input type="checkbox"/> Shop <input checked="" type="checkbox"/> Garden walls	
15. SURROUNDING ENVIRONMENT	
<input checked="" type="checkbox"/> Open land <input type="checkbox"/> Wood-land <input type="checkbox"/> Residential <input checked="" type="checkbox"/> Scattered buildings visible from site	
<input type="checkbox"/> Commercial <input type="checkbox"/> Indus-trial <input checked="" type="checkbox"/> Rural <input type="checkbox"/> High building density	
16. INTERRELATIONSHIP OF BUILDING AND SURROUNDINGS	
House faces west near curve of Totoket Rd.	

(OVER)

DESCRIPTION (Continued)	17 OTHER NOTABLE FEATURES OF BUILDING OR SITE (interior and/or exterior)		<p>Smoke oven in attic on E. side of chimney door has leather top hinge (broken). Attic roofers smoked farm oven usage. Fired brick used for oven. Plate 6"-8" above floor. Canted braces to purlains-straight sawn. Plastered on wall under plate N. & S. sides. Ridge pole very small. West multi paned, horizontal gable window - large panes - 9 x 11. Narrow beading on corner posts. No foundation under wing which still has dug well in floor. Cellar-2 rectangular fieldstone piers for chimney. Cribbing for front and back fireplaces (1 gone) still shows. Wide cornice and return on front gable. Fine dentilling over front door under entablature. <div style="text-align: right;">(Cont.)</div> </p>
	18 ARCHITECT	BUILDER	
SIGNIFICANCE	19 HISTORICAL OR ARCHITECTURAL IMPORTANCE		
	<p>Been in Page family since 1845 when Judson Page purchased it from George Bunnell.²</p>		
SOURCES	<p>1968 Beers Map - H. Page 1856 County Map - J. Page 1852 County Map - J. Page (1) Assessor's records (2) Martha Russell's Notes P. 36 N. B. Land Records 2-577</p>		
PHOTO COMPILED BY	PHOTOGRAPHER		
	Ruth Arnold		
	VIEW	6/79 NEGATIVE ON FILE	
	Front		
COMPILED BY	NAME		
	Helen H. Livingston		
	3/80		
ORGANIZATION			
Totoket Historical Society, Inc.			
ADDRESS			
P. O. Box 117, Northford, CT 06472			
20 SUBSEQUENT FIELD EVALUATIONS			
21 THREATS TO BUILDING OR SITE			
<div style="display: flex; justify-content: space-between;"> <div> <input checked="" type="checkbox"/> None known </div> <div> <input type="checkbox"/> Highways </div> <div> <input type="checkbox"/> Vandalism </div> <div> <input type="checkbox"/> Developers </div> <div> <input type="checkbox"/> Other _____ </div> </div> <div style="display: flex; justify-content: space-between; margin-top: 10px;"> <div> <input type="checkbox"/> Renewal </div> <div> <input type="checkbox"/> Private </div> <div> <input type="checkbox"/> Deterioration </div> <div> <input type="checkbox"/> Zoning </div> <div> <input type="checkbox"/> Explanation _____ </div> </div>			

STATE OF CONNECTICUT

CONNECTICUT HISTORICAL COMMISSION

59 South Prospect Street, Hartford, Connecticut 06106

HISTORIC RESOURCES INVENTORY FORM

For Buildings and Structures

CONTINUATION SHEET

Item number: 215 Date: _____

FOR OFFICE USE ONLY

TOWN NO.:

SITE NO.:

UTM: 18/

QUAD:

DISTRICT:

S

NR:

ACTUAL

POTENTIAL

Item number 17:

Sharp cornices on window heads and entry entablature.

1 fireplace - modern in old location.

Interior has been somewhat remodelled - but not disastrously.

Back wing old and part was probably wood shed originally.

HISTORIC RESOURCES INVENTORY

BUILDING AND STRUCTURES

HIST-6 NEW 5 77

STATE OF CONNECTICUT
CONNECTICUT HISTORICAL COMMISSION
59 SOUTH PROSPECT STREET, HARTFORD, CONNECTICUT 06106
(203) 566-3005

FOR OFFICE USE ONLY			
Town No.:		Site No.:	
UTM	:	:	:
QUAD:	:	:	:
DISTRICT		IF NR SPECIFY	
<input type="checkbox"/> S	<input type="checkbox"/> NR	<input type="checkbox"/> Actual	<input type="checkbox"/> Potential

Item # 216


IDENTIFICATION

1. BUILDING NAME (Common)		(Historic)	
2. TOWN CITY	VILLAGE	COUNTY	
North Branford	North Branford	New Haven	
3. STREET AND NUMBER (and or location)			
146 Totoket Rd.			
4. OWNER(S)		<input type="checkbox"/> Public <input checked="" type="checkbox"/> Private	
Edward J. & Mary A. Bowers			
5. USE (Present)		(Historic)	
Residence			
6. ACCESSIBILITY TO PUBLIC:	EXTERIOR VISIBLE FROM PUBLIC ROAD	INTERIOR ACCESSIBLE	IF YES, EXPLAIN
<input checked="" type="checkbox"/> Yes <input type="checkbox"/> No	<input type="checkbox"/> Yes <input checked="" type="checkbox"/> No		
7. STYLE OF BUILDING		DATE OF CONSTRUCTION	
Country Victorian		. c. 1880	

DESCRIPTION

8. MATERIAL(S) (Indicate use or location when appropriate)			
<input checked="" type="checkbox"/> Clapboard	<input type="checkbox"/> Asbestos Siding	<input type="checkbox"/> Brick	<input type="checkbox"/> Other (Specify)
<input checked="" type="checkbox"/> Wood Shingle	<input type="checkbox"/> Asphalt Siding	<input type="checkbox"/> Fieldstone	
<input type="checkbox"/> Board & Batten	<input type="checkbox"/> Stucco	<input type="checkbox"/> Cobblestone	
<input type="checkbox"/> Aluminum Siding	<input type="checkbox"/> Concrete Type:	<input type="checkbox"/> Cut stone Type:	foundations cemented over
9. STRUCTURAL SYSTEM			
<input checked="" type="checkbox"/> Wood frame	<input type="checkbox"/> Post and beam	<input checked="" type="checkbox"/> balloon	
<input type="checkbox"/> Load bearing masonry	<input type="checkbox"/> Structural iron or steel		
<input type="checkbox"/> Other (Specify)			
10. ROOF (Type)			
<input checked="" type="checkbox"/> Gable	<input type="checkbox"/> Flat	<input type="checkbox"/> Mansard	<input type="checkbox"/> Monitor <input type="checkbox"/> sawtooth
<input type="checkbox"/> Gambrel	<input type="checkbox"/> Shed	<input type="checkbox"/> Hip	<input type="checkbox"/> Round <input type="checkbox"/> Other (Specify)
(Material)			
<input type="checkbox"/> Wood Shingle	<input type="checkbox"/> Roll Asphalt	<input type="checkbox"/> Tin	<input type="checkbox"/> Slate
<input checked="" type="checkbox"/> Asphalt shingle	<input type="checkbox"/> Built up	<input type="checkbox"/> Tile	<input type="checkbox"/> Other (Specify)
11. NUMBER OF STORIES		APPROXIMATE DIMENSIONS	
2 + attic		14' x 38' + add. on s. 6' x 18' + add. n.s. 9' x 22'	
12. CONDITION (Structural)			
<input type="checkbox"/> Excellent	<input checked="" type="checkbox"/> Good	<input type="checkbox"/> Fair	<input type="checkbox"/> Deteriorated
<input type="checkbox"/> Excellent	<input checked="" type="checkbox"/> Good	<input type="checkbox"/> Fair	<input type="checkbox"/> Deteriorated
13. INTEGRITY (Location)			
<input checked="" type="checkbox"/> On original site	<input type="checkbox"/> Moved	WHEN ?	(Alterations)
<input type="checkbox"/> Yes	<input type="checkbox"/> No		IF YES, EXPLAIN
14. RELATED OUTBUILDINGS OR LANDSCAPE FEATURES			
<input type="checkbox"/> Barn	<input type="checkbox"/> Shed	<input checked="" type="checkbox"/> Garage	<input type="checkbox"/> Other landscape features or buildings (Specify)
<input type="checkbox"/> Carriage house	<input type="checkbox"/> Shop	<input type="checkbox"/> Garden	
15. SURROUNDING ENVIRONMENT			
<input type="checkbox"/> Open land	<input type="checkbox"/> Wood-land	<input checked="" type="checkbox"/> Residential	<input checked="" type="checkbox"/> Scattered buildings visible from site
<input type="checkbox"/> Commercial	<input type="checkbox"/> Indus-trial	<input type="checkbox"/> Rural	<input checked="" type="checkbox"/> High building density
16. INTERRELATIONSHIP OF BUILDING AND SURROUNDINGS			
House sited on north west corner of intersection of Katherine Rd. and Totoket Rd. on level plot.			

(OVER)

DESCRIPTION (Continued)	17 OTHER NOTABLE FEATURES OF BUILDING OR SITE (interior and or exterior)	
	1. A much added onto house with wide eaves and gables; well-maintained. 2. Plane shingles slightly projected in front gable: ends turn to intersect raked trim at right angles. Paired windows at center of front facade. 3. One story bay window on south.	
SIGNIFICANCE	18 ARCHITECT	BUILDER
	19 HISTORICAL OR ARCHITECTURAL IMPORTANCE	
SOURCES	N. B. Assessor's Records	
COMPILED BY	PHOTOGRAPHER	
	Ruth Arnold	6/79
	VIEW	NEGATIVE ON FILE
	Front-east	yes
	NAME	
COMPILED BY	Helen H. Livingston	
	ORGANIZATION	
	Totoket Historical Society, Inc.	
	ADDRESS	
P. O. Box 117, Northford, CT 06472		
20 SUBSEQUENT FIELD EVALUATIONS		
21 THREATS TO BUILDING OR SITE		
<input checked="" type="checkbox"/> None known <input type="checkbox"/> Highways <input type="checkbox"/> Vandalism <input type="checkbox"/> Developers <input type="checkbox"/> Other _____		
<input type="checkbox"/> Renewal <input type="checkbox"/> Private <input type="checkbox"/> Deterioration <input type="checkbox"/> Zoning <input type="checkbox"/> Explanation _____		

STATE OF CONNECTICUT
CONNECTICUT HISTORICAL COMMISSION
59 SOUTH PROSPECT STREET, HARTFORD, CONNECTICUT 06106
(203) 566-3005


FOR OFFICE USE ONLY	
Town No.:	Site No.:
UTM	
QUAD:	
DISTRICT	IF NR SPECIFY
<input type="checkbox"/> S <input type="checkbox"/> NR	<input type="checkbox"/> Actual <input type="checkbox"/> Potential

Item # 217

IDENTIFICATION	1. BUILDING NAME (Common)		(Historic)	
			Linsley House	
	2. TOWN CITY	VILLAGE	COUNTY	
	North Branford	North Branford	New Haven	
	3. STREET AND NUMBER (and or location)			
	90 Totoket Rd.			
	4. OWNER(S)			
DESCRIPTION	Nicolina Secondino <input type="checkbox"/> Public <input checked="" type="checkbox"/> Private			
	5. USE (Present)		(Historic)	
	2 family house		Residence	
	6. ACCESSIBILITY TO PUBLIC:	EXTERIOR VISIBLE FROM PUBLIC ROAD	INTERIOR ACCESSIBLE	IF YES, EXPLAIN
	<input checked="" type="checkbox"/> Yes <input type="checkbox"/> No	<input type="checkbox"/> Yes <input checked="" type="checkbox"/> No		
	7. STYLE OF BUILDING		DATE OF CONSTRUCTION	
	Colonial		1784	
	8. MATERIAL(S) (Indicate use or location when appropriate)			
	<input checked="" type="checkbox"/> Clapboard <input type="checkbox"/> Asbestos Siding <input type="checkbox"/> Brick <input type="checkbox"/> Other (Specify) _____ <input type="checkbox"/> Wood Shingle <input type="checkbox"/> Asphalt Siding <input type="checkbox"/> Fieldstone <input type="checkbox"/> Board & Batten <input type="checkbox"/> Stucco <input type="checkbox"/> Cobblestone <input type="checkbox"/> Aluminum Siding <input type="checkbox"/> Concrete Type: _____ <input checked="" type="checkbox"/> Cut stone Type: Sandstone			
	9. STRUCTURAL SYSTEM			
<input checked="" type="checkbox"/> Wood frame <input checked="" type="checkbox"/> Post and beam <input type="checkbox"/> balloon <input type="checkbox"/> Load bearing masonry <input type="checkbox"/> Structural iron or steel <input type="checkbox"/> Other (Specify) _____				
10. ROOF (Type)				
<input checked="" type="checkbox"/> Gable <input type="checkbox"/> Flat <input type="checkbox"/> Mansard <input type="checkbox"/> Monitor <input type="checkbox"/> sawtooth <input type="checkbox"/> Gambrel <input type="checkbox"/> Shed <input type="checkbox"/> Hip <input type="checkbox"/> Round <input type="checkbox"/> Other (Specify) _____ (Material) <input type="checkbox"/> Wood Shingle <input type="checkbox"/> Roll Asphalt <input type="checkbox"/> Tin <input type="checkbox"/> Slate <input checked="" type="checkbox"/> Asphalt shingle <input type="checkbox"/> Built up <input type="checkbox"/> Tile <input type="checkbox"/> Other (Specify) _____				
11. NUMBER OF STORIES		APPROXIMATE DIMENSIONS		
2 + attic		36' x 58' (Main 36' x 26') (wing 18' x 32' inc. car port)		
12. CONDITION (Structural)				
<input type="checkbox"/> Excellent <input checked="" type="checkbox"/> Good <input type="checkbox"/> Fair <input type="checkbox"/> Deteriorated <input type="checkbox"/> Excellent <input checked="" type="checkbox"/> Good <input type="checkbox"/> Fair <input type="checkbox"/> Deteriorated				
13. INTEGRITY (Location)		WHEN ?	(Alterations)	
<input checked="" type="checkbox"/> On original site <input type="checkbox"/> Moved			<input checked="" type="checkbox"/> Yes <input type="checkbox"/> No	
IF YES, EXPLAIN				
2 story wing at rear added c. 1900				
14. RELATED OUTBUILDINGS OR LANDSCAPE FEATURES				
<input type="checkbox"/> Barn <input type="checkbox"/> Shed <input type="checkbox"/> Garage <input checked="" type="checkbox"/> Other landscape features or buildings (Specify) large concrete warehouse type buildings to West of house. <input type="checkbox"/> Carriage house <input type="checkbox"/> Shop <input type="checkbox"/> Garden				
15. SURROUNDING ENVIRONMENT				
<input checked="" type="checkbox"/> Open land <input type="checkbox"/> Wood-land <input type="checkbox"/> Residential <input checked="" type="checkbox"/> Scattered buildings visible from site <input checked="" type="checkbox"/> semi Commercial <input type="checkbox"/> Indus-trial <input checked="" type="checkbox"/> Rural <input type="checkbox"/> High building density				
16. INTERRELATIONSHIP OF BUILDING AND SURROUNDINGS				
Set on slight rise, west side of road; land to north drops down to Burr Brook.				

(OVER)

DESCRIPTION (Continued)	17 OTHER NOTABLE FEATURES OF BUILDING OR SITE (interior and or exterior)	
	<ol style="list-style-type: none"> 1. Federal Style double leaf door with 6 pane side lights the same height as downstairs . 6/6 balanced sash windows. Door framing inside side windows (only example in town). 2. 2nd fl. front windows 12/12 sash. 3. Attractive 2nd floor porch in wing. Underneath the wing at west end is a garage. 4. Spring piped to back wing from across the road still continuously running. Traced in deeds to 1865, but presumable "the privilege of managing and conveying the water from the spring... to the dwelling house" goes back many more years. Ref. also made to "Spring by the wash house" and a Vinegar House. N. B. Land Records, Vol. V 641-642 11/3/1865. 5. Cased corner posts have wide beading. (Cont.) 	
SIGNIFICANCE	18 ARCHITECT	BUILDER
	19 HISTORICAL OR ARCHITECTURAL IMPORTANCE	
<ol style="list-style-type: none"> 1. The house was in the Linsley family for several generations. May have been built by a Frisbie.(1) 2. No "Coffin" door. 3. Light manufacturing building across street was originally a barn converted to house the Arnold Clark Co., makers of "Silly Putty". 		
SOURCES	N. B. Land Records Beers Atlas 1868 County Maps 1856 & 1852 (1) Martha Russell's Book on North Branford	
PHOTO	PHOTOGRAPHER Robert Van Nest 1977 VIEW Front NEGATIVE ON FILE yes	
COMPILED BY	NAME Helen H. Livingston 3/22/80 ORGANIZATION Totoket Historical Society, Inc. ADDRESS P. O. Box 117, Northford, CT 06472	
20 SUBSEQUENT FIELD EVALUATIONS		



21 THREATS TO BUILDING OR SITE					
<input checked="" type="checkbox"/> None known	<input type="checkbox"/> Highways	<input type="checkbox"/> Vandalism	<input type="checkbox"/> Developers	<input type="checkbox"/> Other _____	
<input type="checkbox"/> Renewal	<input type="checkbox"/> Private	<input type="checkbox"/> Deterioration	<input type="checkbox"/> Zoning	<input type="checkbox"/> Explanation _____	

STATE OF CONNECTICUT

CONNECTICUT HISTORICAL COMMISSION

59 South Prospect Street, Hartford, Connecticut 06106

HISTORIC RESOURCES INVENTORY FORM

For Buildings and Structures

FOR OFFICE USE ONLY

TOWN NO.:

SITE NO.:

UTM: 18/---/---/---/---/---/---

QUAD:

DISTRICT:

S

NR:

ACTUAL

POTENTIAL

CONTINUATION SHEET

Item number: 217 Date: _____

Item number 17;

6. Front stair case still in place, but does not have winders.
7. All fireplaces removed some years ago. Mantels stored in attic according to a family member.
8. 2 story porch - integral roof.

STATE OF CONNECTICUT
CONNECTICUT HISTORICAL COMMISSION
 59 SOUTH PROSPECT STREET, HARTFORD, CONNECTICUT 06106
 (203) 566-3005

Item # **218**

FOR OFFICE USE ONLY	
Town No.:	Site No.:
UTM:	
QUAD:	
DISTRICT	IF NR. SPECIFY
<input type="checkbox"/> S <input type="checkbox"/> NR	<input type="checkbox"/> Actual <input type="checkbox"/> Potential


IDENTIFICATION

1. BUILDING NAME (Common)		(Historic)	
2. TOWN CITY	VILLAGE	COUNTY	
North Branford	North Branford	New Haven	
3. STREET AND NUMBER (and or location)			
45 Totoket Rd.			
4. OWNER(S)			
Steven R. & Kathleen L. Ayr <input type="checkbox"/> Public <input checked="" type="checkbox"/> Private			
5. USE (Present)		(Historic)	
Residence		Residence	
6. ACCESSIBILITY TO PUBLIC:	EXTERIOR VISIBLE FROM PUBLIC ROAD	INTERIOR ACCESSIBLE	IF YES, EXPLAIN
<input checked="" type="checkbox"/> Yes <input type="checkbox"/> No	<input type="checkbox"/> Yes <input checked="" type="checkbox"/> No		
7. STYLE OF BUILDING		DATE OF CONSTRUCTION	
Colonial		c. 1780	

DESCRIPTION

8. MATERIAL(S) (Indicate use or location when appropriate)			
<input type="checkbox"/> Clapboard	<input type="checkbox"/> Asbestos Siding	<input type="checkbox"/> Brick	<input type="checkbox"/> Other (Specify) _____
<input checked="" type="checkbox"/> Wood Shingle	<input type="checkbox"/> Asphalt Siding	<input type="checkbox"/> Fieldstone	
<input type="checkbox"/> Board & Batten	<input type="checkbox"/> Stucco	<input type="checkbox"/> Cobblestone	
<input type="checkbox"/> Aluminum Siding	<input type="checkbox"/> Concrete Type: _____	<input type="checkbox"/> Cut stone Type: _____	
9. STRUCTURAL SYSTEM			
<input checked="" type="checkbox"/> Wood frame	<input checked="" type="checkbox"/> Post and beam	<input type="checkbox"/> balloon	
<input type="checkbox"/> Load bearing masonry	<input type="checkbox"/> Structural iron or steel		
<input type="checkbox"/> Other (Specify) _____			
10. ROOF (Type)			
<input checked="" type="checkbox"/> Gable	<input type="checkbox"/> Flat	<input type="checkbox"/> Mansard	<input type="checkbox"/> Monitor <input type="checkbox"/> sawtooth
<input type="checkbox"/> Gambrel	<input type="checkbox"/> Shed	<input type="checkbox"/> Hip	<input type="checkbox"/> Round <input type="checkbox"/> Other (Specify) _____
(Material)			
<input type="checkbox"/> Wood Shingle	<input type="checkbox"/> Roll Asphalt	<input type="checkbox"/> Tin	<input type="checkbox"/> Slate
<input checked="" type="checkbox"/> Asphalt shingle	<input type="checkbox"/> Built up	<input type="checkbox"/> Tile	<input type="checkbox"/> Other (Specify) _____
11. NUMBER OF STORIES		APPROXIMATE DIMENSIONS	
1 1/2		29' x 21', wing 12' x 22'	
12. CONDITION (Structural)			
<input type="checkbox"/> Excellent	<input type="checkbox"/> Good	<input checked="" type="checkbox"/> Fair	<input type="checkbox"/> Deteriorated
(Exterior)		<input type="checkbox"/> Excellent	<input type="checkbox"/> Good <input checked="" type="checkbox"/> Fair <input type="checkbox"/> Deteriorated
13. INTEGRITY (Location)		WHEN ?	(Alterations)
<input checked="" type="checkbox"/> On original site	<input type="checkbox"/> Moved		<input checked="" type="checkbox"/> Yes <input type="checkbox"/> No
IF YES, EXPLAIN			
Center chimney removed			
14. RELATED OUTBUILDINGS OR LANDSCAPE FEATURES			
<input checked="" type="checkbox"/> Barn	<input checked="" type="checkbox"/> Shed	<input type="checkbox"/> Garage	<input type="checkbox"/> Other landscape features or buildings (Specify) _____
<input type="checkbox"/> Carriage house	<input type="checkbox"/> Shop	<input type="checkbox"/> Garden	
15. SURROUNDING ENVIRONMENT			
<input checked="" type="checkbox"/> Open land	<input checked="" type="checkbox"/> Wood-land	<input checked="" type="checkbox"/> Residential	<input checked="" type="checkbox"/> Scattered buildings visible from site
<input type="checkbox"/> Commercial	<input type="checkbox"/> Indus-trial	<input type="checkbox"/> Rural	<input type="checkbox"/> High building density
16. INTERRELATIONSHIP OF BUILDING AND SURROUNDINGS			
Sited east side of road facing west at slight elevation from road. Totoket Rd. rises on fairly steep hill heading south. Real estate development to west and north.			

(OVER)

DESCRIPTION (Continued)	17 OTHER NOTABLE FEATURES OF BUILDING OR SITE (interior and or exterior) Original center chimney replaced by small one set to front of roof ridge. Windows replaced. Barn (26' x 46') to rear in poor condition. House is presently being remodeled.	
	18 ARCHITECT	BUILDER
SIGNIFICANCE	19 HISTORICAL OR ARCHITECTURAL IMPORTANCE A. Frisbie first lived here and kept a store, then, the Linsleys bought it. Mr. Rufus Linsley lived here before 1800. House passed to his son Livi.* One of two old houses remaining on southern portion of Totoket Rd.	
	SOURCES *Martha Russell's <u>Notes</u> Beers Atlas 1868 County Map 1852	
COMPILED BY	PHOTOGRAPHER Ruth Arnold 6/79	
	VIEW Front	NEGATIVE ON FILM yes
	NAME Helen H. Livingston 3/80	
	ORGANIZATION Totoket Historical Society, Inc.	
ADDRESS P. O. Box 117, Northford, CT 06472		
20 SUBSEQUENT FIELD EVALUATIONS		
<div style="display: flex; align-items: center;">  </div>		
21 THREATS TO BUILDING OR SITE		
<div style="display: flex; flex-wrap: wrap;"> <div style="width: 33%;"><input checked="" type="checkbox"/> None known</div> <div style="width: 33%;"><input type="checkbox"/> Highways</div> <div style="width: 33%;"><input type="checkbox"/> Vandalism</div> <div style="width: 33%;"><input type="checkbox"/> Developers</div> <div style="width: 33%;"><input type="checkbox"/> Other _____</div> <div style="width: 33%;"><input type="checkbox"/> Renewal</div> <div style="width: 33%;"><input type="checkbox"/> Private</div> <div style="width: 33%;"><input type="checkbox"/> Deterioration</div> <div style="width: 33%;"><input type="checkbox"/> Zoning</div> <div style="width: 33%;"><input type="checkbox"/> Explanation _____</div> </div>		

HISTORIC RESOURCES INVENTORY

BUILDING AND STRUCTURES

HIST-6 NEW 5 77


STATE OF CONNECTICUT
CONNECTICUT HISTORICAL COMMISSION
59 SOUTH PROSPECT STREET, HARTFORD, CONNECTICUT 06106
(203) 566-3005

FOR OFFICE USE ONLY	
Town No.:	Site No.:
UTM	
QUAD:	
DISTRICT	IF NR SPECIFY
<input type="checkbox"/> S <input type="checkbox"/> NR	<input type="checkbox"/> Actual <input type="checkbox"/> Potential

Item # 219

IDENTIFICATION	1. BUILDING NAME (Common)		(Historic)	
	Talmadge		Frederick W. Beers	
	2. TOWN CITY	VILLAGE	COUNTY	
	North Branford	North Branford	New Haven	
	3. STREET AND NUMBER (and or location)			
	65 Twin Lakes Rd.			
	4. OWNER(S)			
	William & Theresa Cellini			
	5. USE (Present)			
	Residence			
DESCRIPTION	6. ACCESSIBILITY TO PUBLIC:		IF YES, EXPLAIN	
	<input checked="" type="checkbox"/> Yes <input type="checkbox"/> No		<input type="checkbox"/> Yes <input checked="" type="checkbox"/> No	
	7. STYLE OF BUILDING		DATE OF CONSTRUCTION	
	Originally Greek Revival		c. 1845	
	8. MATERIAL(S) (Indicate use or location when appropriate)			
	<input type="checkbox"/> Clapboard <input type="checkbox"/> Asbestos Siding <input checked="" type="checkbox"/> Brick <input type="checkbox"/> Other (Specify) _____ <input type="checkbox"/> Wood Shingle <input type="checkbox"/> Asphalt Siding <input checked="" type="checkbox"/> Fieldstone foundation <input type="checkbox"/> Board & Batten <input type="checkbox"/> Stucco <input type="checkbox"/> Cobblestone <input checked="" type="checkbox"/> Aluminum Siding <input type="checkbox"/> Concrete Type: _____ <input type="checkbox"/> Cut stone Type: _____			
	9. STRUCTURAL SYSTEM			
	<input checked="" type="checkbox"/> Wood frame <input type="checkbox"/> Post and beam <input checked="" type="checkbox"/> balloon <input type="checkbox"/> Load bearing masonry <input type="checkbox"/> Structural iron or steel <input type="checkbox"/> Other (Specify) _____			
	10. ROOF (Type)			
	<input checked="" type="checkbox"/> Gable <input type="checkbox"/> Flat <input type="checkbox"/> Mansard <input type="checkbox"/> Monitor <input type="checkbox"/> sawtooth <input type="checkbox"/> Gambrel <input type="checkbox"/> Shed <input type="checkbox"/> Hip <input type="checkbox"/> Round <input type="checkbox"/> Other (Specify) _____ (Material) <input type="checkbox"/> Wood Shingle <input type="checkbox"/> Roll Asphalt <input type="checkbox"/> Tin <input type="checkbox"/> Slate <input checked="" type="checkbox"/> Asphalt shingle <input type="checkbox"/> Built up <input type="checkbox"/> Tile <input type="checkbox"/> Other (Specify) _____			
11. NUMBER OF STORIES		APPROXIMATE DIMENSIONS		
2 + attic		48' x 56'		
12. CONDITION (Structural)		(Exterior)		
<input type="checkbox"/> Excellent <input type="checkbox"/> Good <input type="checkbox"/> Fair <input type="checkbox"/> Deteriorated		<input type="checkbox"/> Excellent <input type="checkbox"/> Good <input type="checkbox"/> Fair <input type="checkbox"/> Deteriorated		
13. INTEGRITY (Location)		WHEN ?		
<input checked="" type="checkbox"/> On original site <input type="checkbox"/> Moved		<input checked="" type="checkbox"/> Yes <input type="checkbox"/> No		
14. RELATED OUTBUILDINGS OR LANDSCAPE FEATURES		IF YES, EXPLAIN		
<input type="checkbox"/> Barn <input type="checkbox"/> Shed <input type="checkbox"/> Garage <input type="checkbox"/> Other landscape features or buildings (Specify) _____ <input type="checkbox"/> Carriage house <input type="checkbox"/> Shop <input type="checkbox"/> Garden		complete renovation-inside & exterior		
15. SURROUNDING ENVIRONMENT				
<input checked="" type="checkbox"/> Open land <input type="checkbox"/> Wood-land <input checked="" type="checkbox"/> Residential <input checked="" type="checkbox"/> Scattered buildings visible from site <input type="checkbox"/> Commercial <input type="checkbox"/> Indus-trial <input type="checkbox"/> Rural <input type="checkbox"/> High building density				
16. INTERRELATIONSHIP OF BUILDING AND SURROUNDINGS				
Sited on northwest corner of intersection of Hall Rd. and Twin Lakes Rd. It sits very close to the road.				

(OVER)

DESCRIPTION (Continued)	17 OTHER NOTABLE FEATURES OF BUILDING OR SITE (interior and or exterior)	
	<p>Completely altered and added to. Now a multi-family dwelling. It was a simple Greek Revival, gable end to road, before accretions & alterations. Main entry was originally at left of street facade with ½ mill stone door step. (1) Old fieldstone retaining wall.</p>	
SIGNIFICANCE	18 ARCHITECTY	BUILDER
	19 HISTORICAL OR ARCHITECTURAL IMPORTANCE	
<p>1. House built by/for Frederick W. Beers, grandson of Wheeler Beers. His daughter, Adelaide, married Lewis Talmadge. Wheeler Beers built first house here in mid 1700's.</p>		
SOURCES	Assessor's record 17-21 Martha Russell's Notes County Maps 1852 & 1856 (F. W. Beers) Beers Atlas 1868 (L. Talmadge) (1) Talk with Florence Juniver	
COMPILED BY	PHOTOGRAPHER Ruth Arnold	
	6/79	
	VIEW Front	NEGATIVE ON FILM yes
	NAME Janet S. Gegan	
	ORGANIZATION Totoket Historical Society, Inc.	
ADDRESS P. O. Box 117, Northford, CT 06472		
20 SUBSEQUENT FIELD EVALUATIONS		
<div style="display: flex; align-items: center;">  </div>		
21 THREATS TO BUILDING OR SITE		
<div style="display: flex; justify-content: space-between;"> <div> <input checked="" type="checkbox"/> None known. </div> <div> <input type="checkbox"/> Highways </div> <div> <input type="checkbox"/> Vandalism </div> <div> <input type="checkbox"/> Developers </div> <div> <input type="checkbox"/> Other _____ </div> </div>		
<div style="display: flex; justify-content: space-between;"> <div> <input type="checkbox"/> Renewal </div> <div> <input type="checkbox"/> Private </div> <div> <input type="checkbox"/> Deterioration </div> <div> <input type="checkbox"/> Zoning </div> <div> <input type="checkbox"/> Explanation _____ </div> </div>		

HISTORIC RESOURCES INVENTORY BUILDING AND STRUCTURES

HIST-6 NEW 5 77

STATE OF CONNECTICUT
CONNECTICUT HISTORICAL COMMISSION
59 SOUTH PROSPECT STREET, HARTFORD, CONNECTICUT 06106
(203) 566-3005

FOR OFFICE USE ONLY	
Town No.:	Site No.:
UTM	
QUAD:	
DISTRICT	IF NR SPECIFY
<input type="checkbox"/> S <input type="checkbox"/> NR	<input type="checkbox"/> Actual <input type="checkbox"/> Potential

Item # 220

IDENTIFICATION		(Historic)	
1. BUILDING NAME (Common)		Site of Wheeler Beers	
2 TOWN CITY	VILLAGE	COUNTY	
North Branford	North Branford	New Haven	
3 STREET AND NUMBER (and or location)			
50-80 Twin Lakes Rd.			
4. OWNER(S)			
Josephine Rivaldi Rapone <input type="checkbox"/> Public <input checked="" type="checkbox"/> Private			
5 USE (Present)		(Historic)	
Residence		Residence	
6. ACCESSIBILITY TO PUBLIC:	EXTERIOR VISIBLE FROM PUBLIC ROAD	INTERIOR ACCESSIBLE	IF YES, EXPLAIN
<input checked="" type="checkbox"/> Yes <input type="checkbox"/> No	<input type="checkbox"/> Yes <input checked="" type="checkbox"/> No		
7. STYLE OF BUILDING		DATE OF CONSTRUCTION	
Simplified Colonial Revival		1923	
8 MATERIAL(S) (Indicate use or location when appropriate)			
<input type="checkbox"/> Clapboard	<input type="checkbox"/> Asbestos Siding	<input checked="" type="checkbox"/> Brick chimney	<input type="checkbox"/> Other (Specify)
<input type="checkbox"/> Wood Shingle	<input type="checkbox"/> Asphalt Siding	<input type="checkbox"/> Fieldstone	
<input type="checkbox"/> Board & Batten	<input checked="" type="checkbox"/> Stucco	<input type="checkbox"/> Cobblestone	
<input type="checkbox"/> Aluminum Siding	<input checked="" type="checkbox"/> Concrete poured foundation	<input type="checkbox"/> Cut stone	
9 STRUCTURAL SYSTEM			
<input checked="" type="checkbox"/> Wood frame	<input type="checkbox"/> Post and beam	<input checked="" type="checkbox"/> balloon	
<input type="checkbox"/> Load bearing masonry	<input type="checkbox"/> Structural iron or steel		
<input type="checkbox"/> Other (Specify)			
10 ROOF (Type)			
<input type="checkbox"/> Gable	<input type="checkbox"/> Flat	<input type="checkbox"/> Mansard	<input type="checkbox"/> Monitor
<input type="checkbox"/> Gambrel	<input type="checkbox"/> Shed	<input checked="" type="checkbox"/> Hip	<input type="checkbox"/> Round
(Material)			
<input type="checkbox"/> Wood Shingle	<input type="checkbox"/> Roll Asphalt	<input type="checkbox"/> Tin	<input type="checkbox"/> Slate
<input checked="" type="checkbox"/> Asphalt shingle	<input type="checkbox"/> Built up	<input type="checkbox"/> Tile	<input type="checkbox"/> Other (Specify)
11 NUMBER OF STORIES		APPROXIMATE DIMENSIONS	
2 + attic		28' x 29'	
12 CONDITION (Structural)		(Exterior)	
<input type="checkbox"/> Excellent	<input type="checkbox"/> Good	<input checked="" type="checkbox"/> Fair	<input type="checkbox"/> Deteriorated
<input type="checkbox"/> Excellent	<input type="checkbox"/> Good	<input checked="" type="checkbox"/> Fair	<input type="checkbox"/> Deteriorated
13 INTEGRITY (Location)		WHEN ? (Alterations)	
<input checked="" type="checkbox"/> On original site	<input type="checkbox"/> Moved	<input type="checkbox"/> Yes	<input checked="" type="checkbox"/> No
14 RELATED OUTBUILDINGS OR LANDSCAPE FEATURES			
<input checked="" type="checkbox"/> Barn	<input checked="" type="checkbox"/> Shed	<input type="checkbox"/> Garage	<input type="checkbox"/> Other landscape features or buildings (Specify)
<input type="checkbox"/> Carriage house	<input type="checkbox"/> Shop	<input type="checkbox"/> Garden	
15 SURROUNDING ENVIRONMENT			
<input checked="" type="checkbox"/> Open land	<input type="checkbox"/> Wood-land	<input checked="" type="checkbox"/> Residential	<input checked="" type="checkbox"/> Scattered buildings visible from site
<input type="checkbox"/> Commercial	<input type="checkbox"/> Indus-trial	<input type="checkbox"/> Rural	<input type="checkbox"/> High building density
16 INTERRELATIONSHIP OF BUILDING AND SURROUNDINGS			
House sited on east side of road facing west. Barns to rear.			

(OVER)

DESCRIPTION (Continued)

17 OTHER NOTABLE FEATURES OF BUILDING OR SITE (interior and or exterior)

1. There was an identical house just to north - torn down 1979(see photo).

SIGNIFICANCE

18 ARCHITECT

BUILDER

19 HISTORICAL OR ARCHITECTURAL IMPORTANCE

On site of older house probably built by Pittman Beers. His father, Wheeler Beers, settled here, built early house across road.

SOURCES

Assessors records 17-25
County Maps 1852-1856
Beers Atlas 1868
Martha Russell's Notes

PHOTO

PHOTOGRAPHER

Ruth Arnold

5/79

VIEW

3/4 right front

NEGATIVE ON FILE

yes

COMPILED BY

NAME

Janet S. Grogan


3/80

ORGANIZATION

Totoket Historical Society, Inc.

ADDRESS

P. O. Box 117, Northford, CT 06472



20 SUBSEQUENT FIELD EVALUATIONS

21 THREATS TO BUILDING OR SITE

- ☒ None known
 ☐ Highways
 ☐ Vandalism
 ☐ Developers
 ☒ Other demolished 1979
☐ Renewal
 ☐ Private
 ☐ Deterioration
 ☐ Zoning
 ☐ Explanation _____

HISTORIC RESOURCES INVENTORY
BUILDING AND STRUCTURES
 HIST-6 NEW 5 77


STATE OF CONNECTICUT
 CONNECTICUT HISTORICAL COMMISSION
 59 SOUTH PROSPECT STREET, HARTFORD, CONNECTICUT 06106
 (203) 566-3005

FOR OFFICE USE ONLY			
Town No.:		Site No.:	
UTM	:	:	:
QUAD:			
DISTRICT		IF NR SPECIFY	
<input type="checkbox"/> S	<input type="checkbox"/> NR	<input type="checkbox"/> Actual	<input type="checkbox"/> Potential

Item # 221

IDENTIFICATION	1. BUILDING NAME (Common)		(Historic)	
	Paradys'		Linsley Farm	
	2. TOWN CITY	VILLAGE	COUNTY	
	North Branford	North Branford	New Haven	
	3. STREET AND NUMBER (and or location)			
	168-176 Twin Lakes Rd.			
	4. OWNER(S)			
	Harold C. & Marian C. Parady			
	5. USE (Present)			
	Residence			
DESCRIPTION	6. ACCESSIBILITY TO PUBLIC:		IF YES, EXPLAIN	
	<input checked="" type="checkbox"/> Yes <input type="checkbox"/> No		<input type="checkbox"/> Yes <input checked="" type="checkbox"/> No	
	7. STYLE OF BUILDING		DATE OF CONSTRUCTION	
	Greek Revival		c. 1825	
	8. MATERIAL(S) (Indicate use or location when appropriate)			
	<input checked="" type="checkbox"/> Clapboard <input type="checkbox"/> Asbestos Siding <input checked="" type="checkbox"/> Brick <input type="checkbox"/> Other (Specify) _____ <input type="checkbox"/> Wood Shingle <input type="checkbox"/> Asphalt Siding <input type="checkbox"/> Fieldstone <input type="checkbox"/> Cobblestone <input type="checkbox"/> Board & Batten <input type="checkbox"/> Stucco <input type="checkbox"/> Cut stone sandstone <input type="checkbox"/> Aluminum Siding <input type="checkbox"/> Concrete Type: _____ <input checked="" type="checkbox"/> Type: _____			
	9. STRUCTURAL SYSTEM			
	<input checked="" type="checkbox"/> Wood frame <input checked="" type="checkbox"/> Post and beam <input type="checkbox"/> balloon <input type="checkbox"/> Structural iron or steel <input type="checkbox"/> Load bearing masonry <input type="checkbox"/> Other (Specify) _____			
	10. ROOF (Type)			
	<input checked="" type="checkbox"/> Gable <input type="checkbox"/> Flat <input type="checkbox"/> Mansard <input type="checkbox"/> Monitor <input type="checkbox"/> sawtooth <input type="checkbox"/> Gambrel <input type="checkbox"/> Shed <input type="checkbox"/> Hip <input type="checkbox"/> Round <input type="checkbox"/> Other (Specify) _____ (Material) <input type="checkbox"/> Wood Shingle <input type="checkbox"/> Roll Asphalt <input type="checkbox"/> Tin <input type="checkbox"/> Slate <input checked="" type="checkbox"/> Asphalt shingle <input type="checkbox"/> Built up <input type="checkbox"/> Tile <input type="checkbox"/> Other (Specify) _____			
11. NUMBER OF STORIES		APPROXIMATE DIMENSIONS		
2 + attic		63' x 24' (orig. house 24' x 33') (porch 18' x 14') (addition 1965-30' x 21')		
12. CONDITION (Structural)				
<input checked="" type="checkbox"/> Excellent <input type="checkbox"/> Good <input type="checkbox"/> Fair <input type="checkbox"/> Deteriorated <input checked="" type="checkbox"/> Excellent <input type="checkbox"/> Good <input type="checkbox"/> Fair <input type="checkbox"/> Deteriorated				
13. INTEGRITY (Location)		WHEN ? (Alterations)		
<input checked="" type="checkbox"/> On original site <input type="checkbox"/> Moved		<input checked="" type="checkbox"/> Yes <input type="checkbox"/> No		
14. RELATED OUTBUILDINGS OR LANDSCAPE FEATURES				
<input type="checkbox"/> Barn <input checked="" type="checkbox"/> Shed <input type="checkbox"/> Garage <input type="checkbox"/> Other landscape features or buildings (Specify) _____ <input type="checkbox"/> Carriage house <input type="checkbox"/> Shop <input type="checkbox"/> Garden				
15. SURROUNDING ENVIRONMENT				
<input checked="" type="checkbox"/> Open land <input type="checkbox"/> Wood-land <input checked="" type="checkbox"/> Residential <input checked="" type="checkbox"/> Scattered buildings visible from site <input type="checkbox"/> Commercial <input type="checkbox"/> Indus-trial <input type="checkbox"/> Rural <input type="checkbox"/> High building density				
16. INTERRELATIONSHIP OF BUILDING AND SURROUNDINGS				
House sited gable end to road, east side of road on land between Linsley Lake and Cedar Lake.				

(OVER)

DESCRIPTION (Continued)	17 OTHER NOTABLE FEATURES OF BUILDING OR SITE (interior and/or exterior)		<p>A 5-bay Greek Revival center chimney house, gable end to road. Closed pedimented gable has wide flattened fan-light with decorative keystone. Deep, bold cornice and rakes. Windows have strong molded heads. Front door in center on south side has plain deep entablature: the pilasters have applied geometric molding. Windows are 6/6 in main house. Wing totally rebuilt and expanded. Several mantels survive but the furnace flue was put up through the center chimney. Rear wing was enlarged and a second story added in 1959. Small north wing, built to house Hannah Johnson, (d. 1908) was detached and is now separate shed.</p>	
	18 ARCHITECT	BUILDER	By/for Solomon Linsley	
SIGNIFICANCE	19 HISTORICAL OR ARCHITECTURAL IMPORTANCE			
	<p>Solomon Linsley (1784-1852) was son of Rufus Linsley. Solomon bought a very early house built by Jonathan Rogers, subsequently owned by Elihu Linsley, that was located on other side of road. He built the present house and tore the old one down. Solomon's son, Edward, (1809-1874) ran the axe manufactory across the road (located just east of Darge house) and 500' north of Linsley Lake. Edward's sons, Charles (1839-1864) and George (1842-1904) worked with him and Charles was killed in an accident at the factory in 1864. George operated a large and thriving farm, which was inherited by his son, Charles S. (1883-1956). It was mainly a dairy farm, but also had extensive apple orchards. Barns that were located across street were taken down in 1960. Florence Juniver has aerial photo of farm taken prior to 1960.</p>			
SOURCES	<p>Assessor's records 10-49 County Maps 1852-1856 Beers Atlas 1868 Martha Russell's Notes Cemetery Records Talk with Florence Juniver, daughter of Charles S. Linsley.</p>			
COMPILED BY	PHOTOGRAPHER			
	Ruth Arnold			
	VIEW	NEGATIVE ON FILM		
	Front-faces south			yes
	NAME			
COMPILED BY	Janet S. Gegan			
	ORGANIZATION			
	Totoket Historical Society, Inc.			
ADDRESS				
P. O. Box 117, Northford, CT 06472				
20 SUBSEQUENT FIELD EVALUATIONS				
21 THREATS TO BUILDING OR SITE				
<input checked="" type="checkbox"/> None known <input type="checkbox"/> Highways <input type="checkbox"/> Vandalism <input type="checkbox"/> Developers <input type="checkbox"/> Other _____				
<input type="checkbox"/> Renewal <input type="checkbox"/> Private <input type="checkbox"/> Deterioration <input type="checkbox"/> Zoning <input type="checkbox"/> Explanation _____				

HISTORIC RESOURCES INVENTORY

BUILDING AND STRUCTURES

HIST-6 NEW 5 77

STATE OF CONNECTICUT
CONNECTICUT HISTORICAL COMMISSION
59 SOUTH PROSPECT STREET, HARTFORD, CONNECTICUT 06106
(203) 566-3005

FOR OFFICE USE ONLY			
Town No.:		Site No.:	
UTM			
QUAD:			
DISTRICT		IF NR SPECIFY	
<input type="checkbox"/> S	<input type="checkbox"/> NR	<input type="checkbox"/> Actual	<input type="checkbox"/> Potential

Item # 222

IDENTIFICATION

1. BUILDING NAME (Common)		(Historic)	
Slatter's Barn		Foote's Barn	
2 TOWN CITY	VILLAGE	COUNTY	
North Branford	North Branford	New Haven	
3 STREET AND NUMBER (and or location)			
243 Twin Lakes Rd.			
4. OWNER(S)			
Alan Jervis & Patricia Jo Slatter			
<input type="checkbox"/> Public <input checked="" type="checkbox"/> Private			
5 USE (Present)		(Historic)	
Residence		Barn	
6 ACCESSIBILITY TO PUBLIC:		IF YES, EXPLAIN	
<input checked="" type="checkbox"/> Yes <input type="checkbox"/> No		<input type="checkbox"/> Yes <input checked="" type="checkbox"/> No	
7. STYLE OF BUILDING		DATE OF CONSTRUCTION	
Barn		c. 1855 - 1956	

DESCRIPTION

8. MATERIAL(S) (Indicate use or location when appropriate)			
<input type="checkbox"/> Clapboard	<input type="checkbox"/> Asbestos Siding	<input checked="" type="checkbox"/> Brick	<input type="checkbox"/> Other (Specify) vertical barn siding
<input type="checkbox"/> Wood Shingle	<input type="checkbox"/> Asphalt Siding	<input checked="" type="checkbox"/> Fieldstone	chimney foundation
<input type="checkbox"/> Board & Batten	<input type="checkbox"/> Stucco	<input type="checkbox"/> Cobblestone	
<input type="checkbox"/> Aluminum Siding	<input type="checkbox"/> Concrete Type:	<input type="checkbox"/> Cut stone Type:	
9. STRUCTURAL SYSTEM			
<input checked="" type="checkbox"/> Wood frame	<input checked="" type="checkbox"/> Post and beam	<input type="checkbox"/> balloon	
<input type="checkbox"/> Load bearing masonry	<input type="checkbox"/> Structural iron or steel		
<input type="checkbox"/> Other (Specify)			
10. ROOF (Type)			
<input checked="" type="checkbox"/> Gable	<input type="checkbox"/> Flat	<input type="checkbox"/> Mansard	<input type="checkbox"/> Monitor <input type="checkbox"/> sawtooth
<input type="checkbox"/> Gambrel	<input type="checkbox"/> Shed	<input type="checkbox"/> Hip	<input type="checkbox"/> Round <input type="checkbox"/> Other (Specify)
(Material)			
<input type="checkbox"/> Wood Shingle	<input type="checkbox"/> Roll Asphalt	<input type="checkbox"/> Tin	<input type="checkbox"/> Slate
<input checked="" type="checkbox"/> Asphalt shingle	<input type="checkbox"/> Built up	<input type="checkbox"/> Tile	<input type="checkbox"/> Other (Specify)
11. NUMBER OF STORIES		APPROXIMATE DIMENSIONS	
2		34' x 44'	
12. CONDITION (Structural)		(Exterior)	
<input type="checkbox"/> Excellent	<input checked="" type="checkbox"/> Good	<input type="checkbox"/> Fair	<input type="checkbox"/> Deteriorated
<input type="checkbox"/> Excellent	<input checked="" type="checkbox"/> Good	<input type="checkbox"/> Fair	<input type="checkbox"/> Deteriorated
13. INTEGRITY (Location)		WHEN ? (Alterations)	
<input checked="" type="checkbox"/> On original site	<input type="checkbox"/> Moved	<input checked="" type="checkbox"/> Yes	<input type="checkbox"/> No
IF YES, EXPLAIN			
Converted to residence - 1956			
14. RELATED OUTBUILDINGS OR LANDSCAPE FEATURES			
<input type="checkbox"/> Barn	<input checked="" type="checkbox"/> Shed	<input checked="" type="checkbox"/> Garage	<input checked="" type="checkbox"/> Other landscape features or buildings (Specify)
Brick terrace			
<input type="checkbox"/> Carriage house	<input type="checkbox"/> Shop	<input type="checkbox"/> Garden	
15. SURROUNDING ENVIRONMENT			
<input checked="" type="checkbox"/> Open land	<input type="checkbox"/> Wood-land	<input checked="" type="checkbox"/> Residential	<input checked="" type="checkbox"/> Scattered buildings visible from site
<input type="checkbox"/> Commercial	<input type="checkbox"/> Indus-trial	<input type="checkbox"/> Rural	<input type="checkbox"/> High building density
16. INTERRELATIONSHIP OF BUILDING AND SURROUNDINGS			
Sited very close to road on west side just to south is original Noah Foote house. To rear & north is a small golf course, Twin Lakes Golf Course.			

(OVER)

DESCRIPTION (Continued)

17 OTHER NOTABLE FEATURES OF BUILDING OR SITE (interior and/or exterior)
Oriented with its long side facing the street, this is a simple and unpretentious barn converted for use as a residence. The original vertical exterior barn siding remains with windows placed in a modern manner. The street front facade is left almost completely sheathed, the only windows being small horizontal clerestories under the eaves. At the rear, west facade a horizontal band of operable casement and fixed windows runs at the first story level from end to end. The gable ends are mostly sheathed with small rectangular windows and strip windows at the first level and triangular windows at the front corners under the raked eaves. The main and kitchen entries are on the south gable end facade facing a brick paved courtyard. A wall continuing the barn's facade and garage-shed complete the court space. Stone walls, lush planting, a small wooded hill and an old shed foundation form the rear landscaping. (Cont.)


18 ARCHITECT for residential conversion
William DeCossey & Hugh Scott

BUILDER
By/for Noah Foote

19 HISTORICAL OR ARCHITECTURAL IMPORTANCE

SIGNIFICANCE
Part of the farm belonging to Noah Foote (1818-1892).

SOURCES
Assessor's Records 4-7
Martha Russell's Notes
Present owners, Mr. & Mrs. Slatter



PHOTO

PHOTOGRAPHER
Ruth Arnold

5/79

VIEW

NEGATIVE ON FILE

South side & rear

yes

NAME


Janet S. Grogan

ORGANIZATION

Totoket Historical Society, Inc.

ADDRESS

P. O. Box 117, Northford, CT 06472



20 SUBSEQUENT FIELD EVALUATIONS

21 THREATS TO BUILDING OR SITE

☒ None known ☐ Highways ☐ Vandalism ☐ Developers ☐ Other _____
☐ Renewal ☐ Private ☐ Deterioration ☐ Zoning ☐ Explanation _____

STATE OF CONNECTICUT

CONNECTICUT HISTORICAL COMMISSION
59 South Prospect Street, Hartford, Connecticut 06106

HISTORIC RESOURCES INVENTORY FORM
For Buildings and Structures

CONTINUATION SHEET

Item number: 222 Date: _____

FOR OFFICE USE ONLY

TOWN NO.:

SITE NO.:

UTM: 18/___/___/___/___/___

QUAD:

DISTRICT: S NR: ACTUAL
POTENTIAL

Item number 17.

On the interior, a full height living space occupies the rear half of the building from end to end with a large free standing battered brick fireplace at the center. The front half of the building is two stories and contains kitchen, bathrooms and bedrooms. An open stairway connects to the upstairs gallery.

HISTORIC RESOURCES INVENTORY

BUILDING AND STRUCTURES

HIST-6 NEW 5 77

STATE OF CONNECTICUT
CONNECTICUT HISTORICAL COMMISSION
59 SOUTH PROSPECT STREET, HARTFORD, CONNECTICUT 06106
(203) 566-3005

FOR OFFICE USE ONLY			
Town No.:		Site No.:	
UTM			
QUAD:			
DISTRICT		IF NR SPECIFY	
<input type="checkbox"/> S	<input type="checkbox"/> NR	<input type="checkbox"/> Actual	<input type="checkbox"/> Potential

Item # 223


IDENTIFICATION

1. BUILDING NAME (Common)		(Historic)	
Dufornys'		Noah Foote	
2 TOWN CITY	VILLAGE	COUNTY	
North Branford	North Branford	New Haven	
3 STREET AND NUMBER (and or location)			
253 Twin Lakes Rd.			
4. OWNER(S)			
John & Marion Dufourny, Hilma Wahlstrom			
<input type="checkbox"/> Public <input checked="" type="checkbox"/> Private			
5 USE (Present)		(Historic)	
Residence		Residence	
6 ACCESSIBILITY TO PUBLIC:	EXTERIOR VISIBLE FROM PUBLIC ROAD	INTERIOR ACCESSIBLE	IF YES, EXPLAIN
<input checked="" type="checkbox"/> Yes <input type="checkbox"/> No	<input type="checkbox"/> Yes <input checked="" type="checkbox"/> No		

DESCRIPTION

7 STYLE OF BUILDING		DATE OF CONSTRUCTION	
Greek Revival		c. 1855	
8 MATERIAL(S) (Indicate use or location when appropriate)			
<input type="checkbox"/> Clapboard	<input type="checkbox"/> Asbestos Siding	<input checked="" type="checkbox"/> Brick	<input type="checkbox"/> Other (Specify)
<input type="checkbox"/> Wood Shingle	<input type="checkbox"/> Asphalt Siding	<input type="checkbox"/> Fieldstone	2 exterior chimneys (modern)
<input type="checkbox"/> Board & Batten	<input type="checkbox"/> Stucco	<input type="checkbox"/> Cobblestone	
<input checked="" type="checkbox"/> Aluminum Siding	<input type="checkbox"/> Concrete Type:	<input checked="" type="checkbox"/> Cut stone	sandstone-foundation
9 STRUCTURAL SYSTEM			
<input checked="" type="checkbox"/> Wood frame	<input checked="" type="checkbox"/> Post and beam	<input checked="" type="checkbox"/> balloon	
<input type="checkbox"/> Load bearing masonry	<input type="checkbox"/> Structural iron or steel		
<input type="checkbox"/> Other (Specify)			
10 ROOF (Type)			
<input checked="" type="checkbox"/> Gable	<input type="checkbox"/> Flat	<input type="checkbox"/> Mansard	<input type="checkbox"/> Monitor
<input type="checkbox"/> Gambrel	<input type="checkbox"/> Shed	<input type="checkbox"/> Hip	<input type="checkbox"/> Round
(Material)			
<input type="checkbox"/> Wood Shingle	<input type="checkbox"/> Roll Asphalt	<input type="checkbox"/> Tin	<input type="checkbox"/> Slate
<input checked="" type="checkbox"/> Asphalt shingle	<input type="checkbox"/> Built up	<input type="checkbox"/> Tile	<input type="checkbox"/> Other (Specify)
11 NUMBER OF STORIES		APPROXIMATE DIMENSIONS	
2 + attic		34' x 62' (orig. house 25' x 43')	
12 CONDITION (Structural)		(Exterior)	
<input type="checkbox"/> Excellent	<input checked="" type="checkbox"/> Good	<input type="checkbox"/> Fair	<input type="checkbox"/> Deteriorated
<input type="checkbox"/> Excellent	<input checked="" type="checkbox"/> Good	<input type="checkbox"/> Fair	<input type="checkbox"/> Deteriorated
13 INTEGRITY (Location)		WHEN ?	
<input checked="" type="checkbox"/> On original site	<input type="checkbox"/> Moved	(Alterations)	
<input checked="" type="checkbox"/> Yes	<input type="checkbox"/> No	IF YES, EXPLAIN	
		Central chimney removed. Addition to rear.	
14 RELATED OUTBUILDINGS OR LANDSCAPE FEATURES			
<input type="checkbox"/> Barn	<input checked="" type="checkbox"/> Shed	<input checked="" type="checkbox"/> Garage	<input checked="" type="checkbox"/> Other landscape features or buildings (Specify)
<input type="checkbox"/> Carriage house	<input type="checkbox"/> Shop	<input type="checkbox"/> Garden	Fieldstone retaining walls
15 SURROUNDING ENVIRONMENT			
<input checked="" type="checkbox"/> Open land	<input checked="" type="checkbox"/> Wood-land	<input checked="" type="checkbox"/> Residential	<input checked="" type="checkbox"/> Scattered buildings visible from site
<input type="checkbox"/> Commercial	<input type="checkbox"/> Indus-trial	<input type="checkbox"/> Rural	<input type="checkbox"/> High building density
16 INTERRELATIONSHIP OF BUILDING AND SURROUNDINGS			
Sited on west side of road just N W of rotary at Twin Lakes Rd. & Northford Rd. (also called Queach Rd.) It is on a slight rise from road level and land rises gently to rear with rock out-croppings & scattered trees.			

(OVER)

DESCRIPTION (Continued)	17 OTHER NOTABLE FEATURES OF BUILDING OR SITE (interior and or exterior)	
	<p>3 bay front facade. Moderately large roof overhangs. New 1/1 window sash.</p> <p>Application of aluminum siding has eliminated most exterior details. Large addition to rear also has fieldstone foundation and was probably added before 1900.</p> <p>Original interior paneled doors & casings.</p> <p>Exterior door with simple entablature & pilasters.</p> <p>Attached shed at rear, in turn attached to a rustic roofed pavilion with flagstone paving.</p>	
SIGNIFICANCE	18 ARCHITECT	BUILDER
	19 HISTORICAL OR ARCHITECTURAL IMPORTANCE	
<p>Built by/for Noah Foote (1818-1892) (son of Walter Rodney (1793-1871) and Sally Harrison Foote (1795-1861) married Grace Chidsey (1831-1917) in 1852.</p>		
SOURCES	<p>Assessor's Records 5-116</p> <p>Beers Atlas 1868</p> <p>Martha Russell's <u>Notes-44-7</u></p> <p>Cemetery Records</p>	
COMPILED BY	PHOTOGRAPHER	
	VIEW	
	NAME	
	ORGANIZATION	
ADDRESS		
20 SUBSEQUENT FIELD EVALUATIONS		
21 THREATS TO BUILDING OR SITE		
<input checked="" type="checkbox"/> None known <input type="checkbox"/> Highways <input type="checkbox"/> Vandalism <input type="checkbox"/> Developers <input type="checkbox"/> Other _____		
<input type="checkbox"/> Renewal <input type="checkbox"/> Private <input type="checkbox"/> Deterioration <input type="checkbox"/> Zoning <input type="checkbox"/> Explanation _____		

HISTORIC RESOURCES INVENTORY

BUILDING AND STRUCTURES

HIST-6 NEW 5 77

STATE OF CONNECTICUT
CONNECTICUT HISTORICAL COMMISSION
59 SOUTH PROSPECT STREET, HARTFORD, CONNECTICUT 06106
(203) 566-3005

FOR OFFICE USE ONLY			
Town No.:		Site No.:	
UTM			
QUAD:			
DISTRICT	IF NR SPECIFY		
<input type="checkbox"/> S <input type="checkbox"/> NR	<input type="checkbox"/> Actual	<input type="checkbox"/> Potential	

Item # 224

IDENTIFICATION

1. BUILDING NAME (Common)		(Historic)	
		Jesse Linsley	
2. TOWN CITY	VILLAGE	COUNTY	
North Branford	North Branford	New Haven	
3. STREET AND NUMBER (and or location)			
280 Twin Lakes Road			
4. OWNER(S)			
Gabriel J. & Mary F. Nazzaro			
<input type="checkbox"/> Public <input checked="" type="checkbox"/> Private			
5. USE (Present)		(Historic)	
Residence		Residence	
6. ACCESSIBILITY TO PUBLIC:		IF YES, EXPLAIN	
<input checked="" type="checkbox"/> Yes <input type="checkbox"/> No		<input type="checkbox"/> Yes <input checked="" type="checkbox"/> No	

DESCRIPTION

7. STYLE OF BUILDING		DATE OF CONSTRUCTION	
Colonial/Federal		c. 1812	
8. MATERIAL(S) (Indicate use or location when appropriate)			
<input type="checkbox"/> Clapboard <input checked="" type="checkbox"/> Asbestos Siding <input checked="" type="checkbox"/> Brick <input type="checkbox"/> Other (Specify) _____ <input type="checkbox"/> Wood Shingle <input type="checkbox"/> Asphalt Siding <input type="checkbox"/> Fieldstone <input type="checkbox"/> 3 chimneys <input type="checkbox"/> Board & Batten <input type="checkbox"/> Stucco <input type="checkbox"/> Cobblestone <input type="checkbox"/> Aluminum Siding <input type="checkbox"/> Concrete Type: _____ <input checked="" type="checkbox"/> Cut stone Type: Sandstone foundation			
9. STRUCTURAL SYSTEM			
<input checked="" type="checkbox"/> Wood frame <input checked="" type="checkbox"/> Post and beam <input type="checkbox"/> balloon <input type="checkbox"/> Load bearing masonry <input type="checkbox"/> Structural iron or steel <input type="checkbox"/> Other (Specify) _____			
10. ROOF (Type)			
<input checked="" type="checkbox"/> Gable <input type="checkbox"/> Flat <input type="checkbox"/> Mansard <input type="checkbox"/> Monitor <input type="checkbox"/> sawtooth <input type="checkbox"/> Gambrel <input type="checkbox"/> Shed <input type="checkbox"/> Hip <input type="checkbox"/> Round <input type="checkbox"/> Other (Specify) _____ (Material) <input type="checkbox"/> Wood Shingle <input type="checkbox"/> Roll Asphalt <input type="checkbox"/> Tin <input type="checkbox"/> Slate <input checked="" type="checkbox"/> Asphalt shingle <input type="checkbox"/> Built up <input type="checkbox"/> Tile <input type="checkbox"/> Other (Specify) _____			
11. NUMBER OF STORIES		APPROXIMATE DIMENSIONS	
2 + attic		47' x 47' (orig. house 26' deep x 36' wide)	
12. CONDITION (Structural)			
<input type="checkbox"/> Excellent <input checked="" type="checkbox"/> Good <input type="checkbox"/> Fair <input type="checkbox"/> Deteriorated <input type="checkbox"/> Excellent <input checked="" type="checkbox"/> Good <input type="checkbox"/> Fair <input type="checkbox"/> Deteriorated			
13. INTEGRITY (Location)		WHEN ? (Alterations)	
<input checked="" type="checkbox"/> On original site <input type="checkbox"/> Moved		<input checked="" type="checkbox"/> Yes <input type="checkbox"/> No	
		Center chimney removed	
14. RELATED OUTBUILDINGS OR LANDSCAPE FEATURES			
<input type="checkbox"/> Barn <input type="checkbox"/> Shed <input type="checkbox"/> Garage <input type="checkbox"/> Other landscape features or buildings (Specify) <input type="checkbox"/> Carriage house <input type="checkbox"/> Shop <input type="checkbox"/> Garden			
15. SURROUNDING ENVIRONMENT			
<input type="checkbox"/> Open land <input type="checkbox"/> Wood-land <input checked="" type="checkbox"/> Residential <input type="checkbox"/> Scattered buildings visible from site <input type="checkbox"/> Commercial <input type="checkbox"/> Indus-trial <input type="checkbox"/> Rural <input checked="" type="checkbox"/> High building density			

16. INTERRELATIONSHIP OF BUILDING AND SURROUNDINGS

Sited on north side of Twin Lakes Rd. between the rotary at intersection of Queach Rd. & intersection of Meadow Rd. Facing south, house surrounded by a development of c. 1960 houses.

(OVER)

DESCRIPTION (Continued)

17 OTHER NOTABLE FEATURES OF BUILDING OR SITE (interior and/or exterior)

Exterior: Center chimney removed & replaced by small stove flue. Fairly large chimney survives in ell, probably original. Front door has Greek Revival style sidelights, but no entablature (probably removed when house was re-sided). Windows changed to 2/2 except east attic is 6/6 small pane. 5 bay front, with the 4 side bays spaced closely and the center bay open. The ell is probably original.

18 ARCHITECT

BUILDER

19 HISTORICAL OR ARCHITECTURAL IMPORTANCE

Built by/for Jesse Linsley (1787-1855), son of Reuben (1753-1817) and Tryphena (1752-1842) Linsley, who married Abigail Baldwin.

SIGNIFICANCE

SOURCES

Assessor's record 5/124
County Maps 1852-1856
Beers Atlas 1868
Martha Russell's Notes 44-8
Cemetery Records

PHOTO

PHOTOGRAPHER

Ruth Arnold

4/79

VIEW

Front

NEGATIVE ON FILE

yes

COMPILED BY

NAME


Janet S. Grogan

ORGANIZATION

Totoket Historical Society, Inc.

ADDRESS

P. O. Box 117, Northford, CT 06472



20 SUBSEQUENT FIELD EVALUATIONS

21 THREATS TO BUILDING OR SITE

- ☒ None known ☐ Highways ☐ Vandalism ☐ Developers ☐ Other _____
☐ Renewal ☐ Private ☐ Deterioration ☐ Zoning ☐ Explanation _____

HISTORIC RESOURCES INVENTORY

BUILDING AND STRUCTURES

HIST-6 NEW 5 77

STATE OF CONNECTICUT
CONNECTICUT HISTORICAL COMMISSION
59 SOUTH PROSPECT STREET, HARTFORD, CONNECTICUT 06106
(203) 566-3005

FOR OFFICE USE ONLY			
Town No.:		Site No.:	
UTM			
QUAD:	110		
DISTRICT	IF NR. SPECIFY		
<input type="checkbox"/> S <input type="checkbox"/> NR	<input type="checkbox"/> Actual	<input type="checkbox"/> Potential	

Item # 225

IDENTIFICATION		DESCRIPTION	
1. BUILDING NAME (Common) (Historic)		Ellsworth Foote House	
2. TOWN CITY	VILLAGE	COUNTY	
North Branford	North Branford	New Haven	
3. STREET AND NUMBER (and or location)			
325 Twin Lakes Road			
4. OWNER(S)			
Robert M. Foote, Anne Marie Floyd, & Roberta F. Koontz <input type="checkbox"/> Public <input checked="" type="checkbox"/> Private			
5. USE (Present) (Historic)			
Residence		Residence	
6. ACCESSIBILITY TO PUBLIC: <input checked="" type="checkbox"/> Yes <input type="checkbox"/> No <input type="checkbox"/> Yes <input checked="" type="checkbox"/> No IF YES, EXPLAIN			
7. STYLE OF BUILDING		DATE OF CONSTRUCTION	
Bungalow		1928	
8. MATERIAL(S) (Indicate use or location when appropriate)			
<input type="checkbox"/> Clapboard <input type="checkbox"/> Asbestos Siding <input checked="" type="checkbox"/> Brick <input type="checkbox"/> Other chimney & foundation <input type="checkbox"/> Wood Shingle <input type="checkbox"/> Asphalt Siding <input type="checkbox"/> Fieldstone <input type="checkbox"/> Board & Batten <input type="checkbox"/> Stucco <input type="checkbox"/> Cobblestone <input checked="" type="checkbox"/> Aluminum Siding <input type="checkbox"/> Concrete Type: <input type="checkbox"/> Cut stone Type:			
9. STRUCTURAL SYSTEM			
<input checked="" type="checkbox"/> Wood frame <input type="checkbox"/> Post and beam <input checked="" type="checkbox"/> balloon <input type="checkbox"/> Load bearing masonry <input type="checkbox"/> Structural iron or steel <input type="checkbox"/> Other (Specify)			
10. ROOF (Type)			
<input checked="" type="checkbox"/> Gable clipped <input type="checkbox"/> Flat <input type="checkbox"/> Mansard <input type="checkbox"/> Monitor <input type="checkbox"/> sawtooth <input type="checkbox"/> Gambrel <input type="checkbox"/> Shed <input type="checkbox"/> Hip <input type="checkbox"/> Round <input type="checkbox"/> Other (Specify) (Material) <input type="checkbox"/> Wood Shingle <input type="checkbox"/> Roll Asphalt <input type="checkbox"/> Tin <input type="checkbox"/> Slate <input checked="" type="checkbox"/> Asphalt shingle <input type="checkbox"/> Built up <input type="checkbox"/> Tile <input type="checkbox"/> Other (Specify)			
11. NUMBER OF STORIES		APPROXIMATE DIMENSIONS	
1 1/2		28' x 36'	
12. CONDITION (Structural) (Exterior)			
<input checked="" type="checkbox"/> Excellent <input type="checkbox"/> Good <input type="checkbox"/> Fair <input type="checkbox"/> Deteriorated <input checked="" type="checkbox"/> Excellent <input type="checkbox"/> Good <input type="checkbox"/> Fair <input type="checkbox"/> Deteriorated			
13. INTEGRITY (Location)		WHEN ? (Alterations) IF YES, EXPLAIN	
<input checked="" type="checkbox"/> On original site <input type="checkbox"/> Moved		<input type="checkbox"/> Yes <input checked="" type="checkbox"/> No	
14. RELATED OUTBUILDINGS OR LANDSCAPE FEATURES			
<input type="checkbox"/> Barn <input type="checkbox"/> Shed <input checked="" type="checkbox"/> Garage <input checked="" type="checkbox"/> Other landscape features or buildings (Specify) Mature trees <input type="checkbox"/> Carriage house <input type="checkbox"/> Shop <input type="checkbox"/> Garden 2			
15. SURROUNDING ENVIRONMENT			
<input checked="" type="checkbox"/> Open land <input type="checkbox"/> Wood-land <input checked="" type="checkbox"/> Residential <input checked="" type="checkbox"/> Scattered buildings visible from site <input type="checkbox"/> Commercial <input type="checkbox"/> Indus-trial <input type="checkbox"/> Rural <input type="checkbox"/> High building density			
16. INTERRELATIONSHIP OF BUILDING AND SURROUNDINGS			
Sited on east side of road facing west on fairly level land located west of Tilcon Tommaso Steam Railroad.			

(OVER)

DESCRIPTION (Continued)

17 OTHER NOTABLE FEATURES OF BUILDING OR SITE (interior and or exterior)

1. 9' ceilings.
2. Portico with elliptical, arched opening rests on 4 round columns. Panelled door with 5 light side lights.
3. Small wing to right with hip roof.
4. Two 2 car garages at right rear repeat roof line of house.
5. Big fireplace.

SIGNIFICANCE

18 ARCHITECT

BUILDER

19 HISTORICAL OR ARCHITECTURAL IMPORTANCE

Ellsworth B. Foote served in U. S. Congress 1947-1948.
One of the first pre-fabricated houses in North Branford.
Pre cut lumber.

SOURCES

Assessor's records 11-21-1
Talk with Anne Floyd, daughter of original owner

PHOTO

PHOTOGRAPHER

Ruth Arnold

5/79

VIEW

Front

NEGATIVE ON FILM

yes

COMPILED BY

NAME


Janet S. Gegan

ORGANIZATION

Totoket Historical Society, Inc.

ADDRESS

P. O. Box 117, Northford, Ct 06472



20 SUBSEQUENT FIELD EVALUATIONS

21 THREATS TO BUILDING OR SITE

- ☒ None known ☐ Highways ☐ Vandalism ☐ Developers ☐ Other _____
- ☐ Renewal ☐ Private ☐ Deterioration ☐ Zoning ☐ Explanation _____

STATE OF CONNECTICUT
 CONNECTICUT HISTORICAL COMMISSION
 59 SOUTH PROSPECT STREET, HARTFORD, CONNECTICUT 06106
 (203) 566-3005

FOR OFFICE USE ONLY	
Town No.:	Site No.:
UTM:	
QUAD:	
DISTRICT	IF NR SPECIFY
<input type="checkbox"/> S <input type="checkbox"/> NR	<input type="checkbox"/> Actual <input type="checkbox"/> Potential

Item # 226

IDENTIFICATION

1. BUILDING NAME (Common)		(Historic)
Cedar Lake School		
2. TOWN CITY	VILLAGE	COUNTY
North Branford	North Branford	New Haven
3. STREET AND NUMBER (and or location)		
Twin Lakes Rd.		
4. OWNER(S)		
Town of North Branford <input checked="" type="checkbox"/> Public <input type="checkbox"/> Private		
5. USE (Present)		(Historic)
Vacant		School
6. ACCESSIBILITY TO PUBLIC:	EXTERIOR VISIBLE FROM PUBLIC ROAD	INTERIOR ACCESSIBLE
<input checked="" type="checkbox"/> Yes <input type="checkbox"/> No	<input type="checkbox"/> Yes <input checked="" type="checkbox"/> No	IF YES, EXPLAIN
		Closed at this time
7. STYLE OF BUILDING		DATE OF CONSTRUCTION
Modern		1958 add. 1964

DESCRIPTION

8. MATERIAL(S) (Indicate use or location when appropriate)				
<input type="checkbox"/> Clapboard	<input type="checkbox"/> Asbestos Siding	<input type="checkbox"/> Brick	<input checked="" type="checkbox"/> Other (Specify)	Concrete Block walls & chimney.
<input type="checkbox"/> Wood Shingle	<input type="checkbox"/> Asphalt Siding	<input type="checkbox"/> Fieldstone		Enameled metal panels.
<input type="checkbox"/> Board & Batten	<input type="checkbox"/> Stucco	<input type="checkbox"/> Poured slab &	<input type="checkbox"/> Cobblestone	Aluminum window frames.
<input type="checkbox"/> Aluminum Siding	<input checked="" type="checkbox"/> Concrete Type: foundation	<input type="checkbox"/> Cut stone Type:		Steel window wall frames.
				Steel & corrugated plastic sun shades.
9. STRUCTURAL SYSTEM				
<input type="checkbox"/> Wood frame	<input type="checkbox"/> Post and beam	<input type="checkbox"/> balloon		
<input checked="" type="checkbox"/> Load bearing masonry	<input checked="" type="checkbox"/> Structural iron or steel			
<input type="checkbox"/> Other (Specify) _____				
10. ROOF (Type)				
<input type="checkbox"/> Gable	<input checked="" type="checkbox"/> Flat	<input type="checkbox"/> Mansard	<input type="checkbox"/> Monitor	<input type="checkbox"/> sawtooth
<input type="checkbox"/> Gambrel	<input type="checkbox"/> Shed	<input type="checkbox"/> Hip	<input type="checkbox"/> Round	<input type="checkbox"/> Other (Specify) _____
(Material)				
<input type="checkbox"/> Wood Shingle	<input type="checkbox"/> Roll Asphalt	<input type="checkbox"/> Tin	<input type="checkbox"/> Slate	
<input type="checkbox"/> Asphalt shingle	<input checked="" type="checkbox"/> Built up	<input type="checkbox"/> Tile	<input type="checkbox"/> Other (Specify) _____	
11. NUMBER OF STORIES APPROXIMATE DIMENSIONS				
1 320' x124' (each CR unit 58' x 72') (Main 99' x 65')				
12. CONDITION (Structural) (Exterior)				
<input checked="" type="checkbox"/> Excellent	<input type="checkbox"/> Good	<input type="checkbox"/> Fair	<input type="checkbox"/> Deteriorated	<input type="checkbox"/> Excellent <input checked="" type="checkbox"/> Good <input type="checkbox"/> Fair <input type="checkbox"/> Deteriorated
13. INTEGRITY (Location) WHEN ? (Alterations) IF YES, EXPLAIN				
<input checked="" type="checkbox"/> On original site	<input type="checkbox"/> Moved		<input checked="" type="checkbox"/> Yes <input type="checkbox"/> No	Addition - 1964
14. RELATED OUTBUILDINGS OR LANDSCAPE FEATURES				
<input type="checkbox"/> Barn	<input type="checkbox"/> Shed	<input type="checkbox"/> Garage	<input checked="" type="checkbox"/> Other landscape features or buildings (Specify)	
Parking area, play ground equipment.				
<input type="checkbox"/> Carriage house	<input type="checkbox"/> Shop	<input type="checkbox"/> Garden		
15. SURROUNDING ENVIRONMENT				
<input checked="" type="checkbox"/> Open land	<input checked="" type="checkbox"/> Wood-land	<input checked="" type="checkbox"/> Residential	<input type="checkbox"/> Scattered buildings visible from site	
<input type="checkbox"/> Commercial	<input type="checkbox"/> Indus-trial	<input type="checkbox"/> Rural	<input type="checkbox"/> High building density	
16. INTERRELATIONSHIP OF BUILDING AND SURROUNDINGS				
Sited on large level parcel of land off Twin Lakes Rd. between the Trap Rock Steam railway tracks and Cedar Lake. Entire parcel is surrounded by wooded area except along road.				

(OVER)

DESCRIPTION (Continued)

17 OTHER NOTABLE FEATURES OF BUILDING OR SITE (interior and/or exterior)

Built with painted concrete block walls, flat roofs and aluminum and glass window walls framed in steel, the building utilizes the concept of repeating modules or pods. Each modular classroom unit is composed of a hall with sinks, drinking fountain, 4 toilet stalls and 4 classrooms.

Organized in 3 sections, the main, central element contains the cafeteria, kitchen, offices and one classroom unit (4 C. R.). The southern element, joined by a 39' x 65' covered courtyard, is a single classroom unit (2 large C.R. and 2 regular C.R.). The northern element, joined by a covered walkway, contains 2 classroom units (8 C.R.).

SIGNIFICANCE

18 ARCHITECT

Davis, Cochran & Miller

BUILDER

S. W. Brown

19 HISTORICAL OR ARCHITECTURAL IMPORTANCE

Used as an elementary school 1960 to 1979, the building is now stripped and empty. The Board of Education has turned the building over to the Town Council. A sub-committee is studying alternative proposals, varying from selling the building outright to using part of it for Park & Rec. and Senior Citizens. The Town Council will make its decision in April.

SOURCES

Assessor's Records 11-33
Superintendent of School's Office.

COMPILED BY PHOTO

PHOTOGRAPHER

Ruth Arnold

5/79

VIEW

Front entrance-west

NEGATIVE ON FILM

yes

NAME

Janet S. Grogan


3/80

ORGANIZATION

Totoket Historical Society, Inc.

ADDRESS

P. O. Box 117 Northford, CT 06472



20 SUBSEQUENT FIELD EVALUATIONS

21 THREATS TO BUILDING OR SITE

- ☐ None known ☐ Highways ☐ Vandalism ☐ Developers ☒ Other see #19 above
☐ Renewal ☐ Private ☐ Deterioration ☐ Zoning ☐ Explanation

HISTORIC RESOURCES INVENTORY

BUILDING AND STRUCTURES

HIST-6 NEW 5 77

STATE OF CONNECTICUT
CONNECTICUT HISTORICAL COMMISSION
59 SOUTH PROSPECT STREET, HARTFORD, CONNECTICUT 06106
(203) 566-3005

Item # 227

FOR OFFICE USE ONLY			
Town No.:		Site No.:	
UTM	:	:	:
QUAD:	:	:	:
DISTRICT		IF NR SPECIFY	
<input type="checkbox"/> S	<input type="checkbox"/> NR	<input type="checkbox"/> Actual	<input type="checkbox"/> Potential

IDENTIFICATION		DESCRIPTION	
1. BUILDING NAME (Common)		(Historic)	
2. TOWN CITY		VILLAGE	
3. STREET AND NUMBER (and or location)		COUNTY	
4. OWNER(S)		Public <input type="checkbox"/> Private <input checked="" type="checkbox"/>	
5. USE (Present)		(Historic)	
6. ACCESSIBILITY TO PUBLIC:		IF YES, EXPLAIN	
7. STYLE OF BUILDING		DATE OF CONSTRUCTION	
8. MATERIAL(S) (Indicate use or location when appropriate)		9. STRUCTURAL SYSTEM	
10. ROOF (Type)		11. NUMBER OF STORIES	
12. CONDITION (Structural)		13. INTEGRITY (Location)	
14. RELATED OUTBUILDINGS OR LANDSCAPE FEATURES		15. SURROUNDING ENVIRONMENT	
16. INTERRELATIONSHIP OF BUILDING AND SURROUNDINGS			

Rose

North Branford North Branford New Haven

1-49 Valley Road

Charles E. Fair

Residence Residence

EXTERIOR VISIBLE FROM PUBLIC ROAD ☒ Yes ☐ No INTERIOR ACCESSIBLE ☐ Yes ☒ No

Simplified Colonial Revival 1902-3

☒ Clapboard ☐ Asbestos Siding ☒ Brick ☐ Other (Specify) 2 chimneys (exterior)

☐ Wood Shingle ☐ Asphalt Siding ☒ Fieldstone foundation

☐ Board & Batten ☐ Stucco ☐ Cobblestone

☐ Aluminum Siding ☐ Concrete Type: ☐ Cut stone Type:

☒ Wood frame ☐ Post and beam ☒ balloon

☐ Load bearing masonry ☐ Structural iron or steel

☐ Other (Specify)

☒ Gable ☐ Flat ☐ Mansard ☐ Monitor ☐ sawtooth

☐ Gambrel ☐ Shed ☐ Hip ☐ Round ☐ Other (Specify)

(Material)

☐ Wood Shingle ☐ Roll Asphalt ☐ Tin ☐ Slate

☒ Asphalt shingle ☐ Built up ☐ Tile ☐ Other (Specify)

2 + attic 24' x 34', with 24' rear addition

☐ Excellent ☒ Good ☐ Fair ☐ Deteriorated ☐ Excellent ☒ Good ☐ Fair ☐ Deteriorated

☒ On original site ☐ Moved ☒ Yes ☐ No sml. second story addition with exterior stairs.

☒ Barn ☒ Shed ☒ Garage ☒ Other landscape features or buildings (Specify) 4 chicken coops, 1 corn house

1902-3

☐ Carriage house ☐ Shop ☐ Garden

☐ Open land ☒ Wood-land ☒ Residential ☒ Scattered buildings visible from site

☐ Commercial ☒ Indus-trial ☒ Rural ☐ High building density

Situated on south side of Valley Road 37' back from edge of paving. Small ranch house nearby on west, open on all other sides. Steep, rocky hill on opposite side of road.

(OVER)

DESCRIPTION (Continued)

17 OTHER NOTABLE FEATURES OF BUILDING OR SITE (interior and or exterior)

Brick center chimney was removed. A brick chimney is now located at the west gable end. No decorative trim used anywhere on exterior. One foot roof overhangs-no returns. 2/2 sash throughout. All sawn structure, no large beams.

SIGNIFICANCE

18 ARCHITECT

BUILDER

By/for Arthur Palmer

19 HISTORICAL OR ARCHITECTURAL IMPORTANCE

Present owners father bought this house with barn from Arthur Palmer in 1904. The structures were newly built at that time. An example of a relatively modern house built roughly and simply to Colonial lines. Possibly on old foundation. Original house on this site was built by Jonathan Rose, brother to Samuel Rose, who built the house just to the east.

SOURCES

Assessor's Records 2-30
Owner
County Maps 1852-1856
Beers Atlas 1868
Martha Russell's Notes

PHOTO

PHOTOGRAPHER

Ruth Arnold

5/79

VIEW

Front

NEGATIVE ON FILE

yes

COMPILED BY

NAME

Frank Pannenberg


3/80

ORGANIZATION

Totoket Historical Society, Inc.

ADDRESS

P. O. Box 117, Northford, CT 06472



20 SUBSEQUENT FIELD EVALUATIONS

21 THREATS TO BUILDING OR SITE

- ☒ None known ☐ Highways ☐ Vandalism ☒ Developers ☐ Other _____
☐ Renewal ☐ Private ☐ Deterioration ☐ Zoning ☐ Explanation _____

HISTORIC RESOURCES INVENTORY

BUILDING AND STRUCTURES

HIST-6 NEW 5 77

STATE OF CONNECTICUT
 CONNECTICUT HISTORICAL COMMISSION
 59 SOUTH PROSPECT STREET, HARTFORD, CONNECTICUT 06106
 (203) 566-3005

FOR OFFICE USE ONLY	
Town No.:	Site No.:
UTM	
QUAD:	
DISTRICT	IF NR SPECIFY
<input type="checkbox"/> S <input type="checkbox"/> NR	<input type="checkbox"/> Actual <input type="checkbox"/> Potential

Item # 228

IDENTIFICATION

1. BUILDING NAME (Common)		(Historic)	
Van Wilgen's Nursery		General Samuel Rose	
2. TOWN CITY	VILLAGE	COUNTY	
North Branford	North Branford	New Haven	
3. STREET AND NUMBER (and or location)			
49-81 Valley Road			
4. OWNER(S)			
William C. Van Wilgen <input type="checkbox"/> Public <input type="checkbox"/> Private			
5. USE (Present)		(Historic)	
Residential		Residential	
6. ACCESSIBILITY TO PUBLIC:	EXTERIOR VISIBLE FROM PUBLIC ROAD	INTERIOR ACCESSIBLE	IF YES, EXPLAIN
<input checked="" type="checkbox"/> Yes <input type="checkbox"/> No	<input type="checkbox"/> Yes <input checked="" type="checkbox"/> No		
7. STYLE OF BUILDING		DATE OF CONSTRUCTION	
Federal		c. 1805	

DESCRIPTION

8. MATERIAL(S) (Indicate use or location when appropriate)			
<input checked="" type="checkbox"/> Clapboard under	<input type="checkbox"/> Asbestos Siding	<input type="checkbox"/> Brick	<input type="checkbox"/> Other (Specify)
<input type="checkbox"/> Wood Shingle	<input type="checkbox"/> Asphalt Siding	<input checked="" type="checkbox"/> Fieldstone foundation	
<input type="checkbox"/> Board & Batten	<input type="checkbox"/> Stucco	<input type="checkbox"/> Cobblestone	
<input checked="" type="checkbox"/> Aluminum Siding	<input type="checkbox"/> Concrete Type:	<input type="checkbox"/> Cut stone Type:	
9. STRUCTURAL SYSTEM			
<input checked="" type="checkbox"/> Wood frame	<input checked="" type="checkbox"/> Post and beam	<input type="checkbox"/> balloon	
<input type="checkbox"/> Load bearing masonry	<input type="checkbox"/> Structural iron or steel		
<input type="checkbox"/> Other (Specify)			
10. ROOF (Type)			
<input checked="" type="checkbox"/> Gable	<input type="checkbox"/> Flat	<input type="checkbox"/> Mansard	<input type="checkbox"/> Monitor <input type="checkbox"/> sawtooth
<input type="checkbox"/> Gambrel	<input checked="" type="checkbox"/> Shed	<input type="checkbox"/> Hip	<input type="checkbox"/> Round <input type="checkbox"/> Other (Specify)
(Material)			
<input type="checkbox"/> Wood Shingle	<input type="checkbox"/> Roll Asphalt	<input type="checkbox"/> Tin	<input type="checkbox"/> Slate
<input checked="" type="checkbox"/> Asphalt shingle	<input type="checkbox"/> Built up	<input type="checkbox"/> Tile	<input type="checkbox"/> Other (Specify)
11. NUMBER OF STORIES	APPROXIMATE DIMENSIONS		
2+ attic	(36'-6" x 26' 6" main) (36' 6" x 6' 3" rear one-story section) (modern additions north & east 12' x 12')		
12. CONDITION (Structural)			
<input type="checkbox"/> Excellent	<input checked="" type="checkbox"/> Good	<input type="checkbox"/> Fair	<input type="checkbox"/> Deteriorated
<input type="checkbox"/> Excellent	<input checked="" type="checkbox"/> Good	<input type="checkbox"/> Fair	<input type="checkbox"/> Deteriorated
13. INTEGRITY (Location)			
<input checked="" type="checkbox"/> On original site	<input type="checkbox"/> Moved	WHEN?	(Alterations)
<input checked="" type="checkbox"/> Yes	<input type="checkbox"/> No		IF YES, EXPLAIN
see #17			
14. RELATED OUTBUILDINGS OR LANDSCAPE FEATURES			
<input checked="" type="checkbox"/> Barn	<input type="checkbox"/> Shed	<input checked="" type="checkbox"/> Garage	<input checked="" type="checkbox"/> Other landscape features or buildings (Specify)
W. silo	masonry	one story, wood, lattice structure for protection	
<input type="checkbox"/> Carriage house	<input checked="" type="checkbox"/> Shop	<input checked="" type="checkbox"/> Garden	of plant materials. Simple greenhouse.
15. SURROUNDING ENVIRONMENT			
<input checked="" type="checkbox"/> Open land	<input checked="" type="checkbox"/> Wood-land	<input checked="" type="checkbox"/> Residential	<input type="checkbox"/> Scattered buildings visible from site
<input type="checkbox"/> Commercial	<input type="checkbox"/> Indus-trial	<input checked="" type="checkbox"/> Rural	<input type="checkbox"/> High building density
16. INTERRELATIONSHIP OF BUILDING AND SURROUNDINGS			
Situated on the east side of Valley Rd. 17' back from paving. Steep rocky hill directly across st. Land falls off behind house to flat bottom land. through which Branford River flows.			

(OVER)

DESCRIPTION (Continued)

17 OTHER NOTABLE FEATURES OF BUILDING OR SITE (interior and/or exterior)

House altered to large extent inside. Center stair removed. Original central chimney remains with rear, 1st floor fire place open, other two 1st floor fireplaces closed. One upstairs fireplace now services wood stove. Batten door to cellar, and many 4 panel doors throughout. Cellar floor dirt. Two piered, stone fireplace foundation is 8'-4" deep and 9'-2" wide, with each pier 2'-2" x 8'-4", 4'-10" apart. Lintel is composed of a series of large 8" x 12" roughly hewn timbers side by side, 9'-2" long. Hewn joists and beams in good condition. On first floor, cased posts evident. Five bay front. Aluminum siding covers exterior details. Second floor and gable windows 6/6. First floor windows 1/1. Massive field-stone cellar wall, completely exposed at rear, has large door at center. This rear wall extends far out from house at each end forming tapered retaining walls. (Cont.)

18 ARCHITECT

BUILDER

SIGNIFICANCE

19 HISTORICAL OR ARCHITECTURAL IMPORTANCE

Original house c. 1735 on this site is attributed to Samuel Rose, (d. Oct 1775) son of Capt. Jonathan Rose & Charley (Wood) Rose of Pave St. Gen. Samuel Rose (1805-1888) was his grandson.* Present owners operate a nursery here.

SOURCES

Assessor's records 2-29
 * Martha Russell's Notes
 County Maps 1852-1856
 Beers Atlas 1868
 Conn. Tercentary Booklet - 1935

PHOTO

PHOTOGRAPHER

Robert Van Nest

1977

VIEW

NEGATIVE ON FILE

Front

yes

COMPILED BY

NAME


Frank Pannenburg

ORGANIZATION

Totoket Historical Society, Inc.

ADDRESS

P. O. Box 117, Northford, CT 06472



20 SUBSEQUENT FIELD EVALUATIONS

21 THREATS TO BUILDING OR SITE

☒ None known. ☐ Highways ☐ Vandalism ☒ Developers ☐ Other _____
☐ Renewal ☐ Private ☐ Deterioration ☐ Zoning ☐ Explanation _____

STATE OF CONNECTICUT

CONNECTICUT HISTORICAL COMMISSION

59 South Prospect Street, Hartford, Connecticut 06106

HISTORIC RESOURCES INVENTORY FORM

For Buildings and Structures

CONTINUATION SHEET

Item number: 228 Date: _____

FOR OFFICE USE ONLY

TOWN NO.:

SITE NO.:

UTM: 18/---/---/---/---/---

QUAD:

DISTRICT: S NR: ACTUAL
POTENTIAL

Item Number 17;

Additions include second floor enclosed porch to north with exterior stair and first floor enclosed porch to east with sliding glass doors to house.

HISTORIC RESOURCES INVENTORY

BUILDING AND STRUCTURES

HIST-G NEW 5 77

STATE OF CONNECTICUT
CONNECTICUT HISTORICAL COMMISSION
59 SOUTH PROSPECT STREET, HARTFORD, CONNECTICUT 06106
(203) 566-3005


Item # 229

FOR OFFICE USE ONLY			
Town No.:		Site No.:	
UTM			
QUAD:			
DISTRICT	IF NR SPECIFY		
<input type="checkbox"/> S	<input type="checkbox"/> NR	<input type="checkbox"/> Actual	<input type="checkbox"/> Potential

IDENTIFICATION	1. BUILDING NAME (Common)		(Historic)	
	Newton Farm		Munson	
	2 TOWN CITY	VILLAGE	COUNTY	
	North Branford	Northford	New Haven	
	3 STREET AND NUMBER (and or location)			
	600 Village St.			
	4. OWNER(S)			
	Lewis & Robert Newton			
	5 USE (Present)			
	Residence			
DESCRIPTION	6 ACCESSIBILITY TO PUBLIC:		IF YES, EXPLAIN	
	<input checked="" type="checkbox"/> Yes <input type="checkbox"/> No		<input type="checkbox"/> Yes <input checked="" type="checkbox"/> No	
	7 STYLE OF BUILDING		DATE OF CONSTRUCTION	
	Colonial		c. 1770	
	8 MATERIAL(S) (Indicate use or location when appropriate)			
	<input type="checkbox"/> Clapboard <input type="checkbox"/> Asbestos Siding <input type="checkbox"/> Brick <input type="checkbox"/> Other (Specify) _____ <input checked="" type="checkbox"/> Wood Shingle <input type="checkbox"/> Asphalt Siding <input type="checkbox"/> Fieldstone Probably over clapboard <input type="checkbox"/> Board & Batten <input type="checkbox"/> Stucco <input type="checkbox"/> Cobblestone <input type="checkbox"/> Aluminum Siding <input type="checkbox"/> Concrete Type: _____ <input checked="" type="checkbox"/> Cut stone Sandstone foundation Type: _____			
	9 STRUCTURAL SYSTEM			
	<input checked="" type="checkbox"/> Wood frame <input checked="" type="checkbox"/> Post and beam <input type="checkbox"/> balloon <input type="checkbox"/> Load bearing masonry <input type="checkbox"/> Structural iron or steel <input type="checkbox"/> Other (Specify) _____			
	10 ROOF (Type)			
	<input checked="" type="checkbox"/> Gable <input type="checkbox"/> Flat <input type="checkbox"/> Mansard <input type="checkbox"/> Monitor <input type="checkbox"/> sawtooth <input type="checkbox"/> Gambrel <input type="checkbox"/> Shed <input type="checkbox"/> Hip <input type="checkbox"/> Round <input type="checkbox"/> Other (Specify) _____ (Material) <input type="checkbox"/> Wood Shingle <input type="checkbox"/> Roll Asphalt <input type="checkbox"/> Tin <input type="checkbox"/> Slate <input checked="" type="checkbox"/> Asphalt shingle <input type="checkbox"/> Built up <input type="checkbox"/> Tile <input type="checkbox"/> Other (Specify) _____			
11 NUMBER OF STORIES		APPROXIMATE DIMENSIONS		
1 + attic		26' x 35'		
12 CONDITION (Structural)				
<input type="checkbox"/> Excellent <input checked="" type="checkbox"/> Good <input type="checkbox"/> Fair <input type="checkbox"/> Deteriorated <input type="checkbox"/> Excellent <input checked="" type="checkbox"/> Good <input type="checkbox"/> Fair <input type="checkbox"/> Deteriorated				
13 INTEGRITY (Location)		WHEN ?	IF YES, EXPLAIN	
<input checked="" type="checkbox"/> On original site <input type="checkbox"/> Moved			<input checked="" type="checkbox"/> Yes <input type="checkbox"/> No Remodeled-1½ story ell to the rear of main structure	
14 RELATED OUTBUILDINGS OR LANDSCAPE FEATURES				
<input checked="" type="checkbox"/> Barn S <input checked="" type="checkbox"/> Shed S <input type="checkbox"/> Garage <input checked="" type="checkbox"/> Other landscape features or buildings (Specify) windmill <input type="checkbox"/> Carriage house <input type="checkbox"/> Shop <input type="checkbox"/> Garden				
15 SURROUNDING ENVIRONMENT				
<input checked="" type="checkbox"/> Open land <input type="checkbox"/> Wood-land <input type="checkbox"/> Residential <input checked="" type="checkbox"/> Scattered buildings visible from site <input type="checkbox"/> Commercial <input type="checkbox"/> Indus-trial <input checked="" type="checkbox"/> Rural <input type="checkbox"/> High building density				
16 INTERRELATIONSHIP OF BUILDING AND SURROUNDINGS				
This house is set back off the west side of the road. It is a working farm and is surrounded by related outbuildings and flat pasture land.				

(OVER)

DESCRIPTION (Continued)	17 OTHER NOTABLE FEATURES OF BUILDING OR SITE (interior and/or exterior)		
	1. Original center chimney replaced with small brick one. 2. Porch and dormer probably added when house shingled. Narrow windows now 2/2 panes. 2 small square & 1 large window in gable ends. 3. A working windmill stands on the property.		
SIGNIFICANCE	18 ARCHITECTY	BUILDER	
	19 HISTORICAL OR ARCHITECTURAL IMPORTANCE 1. House was in the Munson family for years. 2. One of few farmsteads with old house and barns surviving.		
SOURCES	1852, 1856 County Maps 1868 Beers Atlas WPA Survey		
COMPILED BY	PHOTO	PHOTOGRAPHER Robert Van Nest 1977 VIEW Front yes NEGATIVE ON FILE	
	COMPILED BY	NAME Karen Cebula 8/79 ORGANIZATION Totoket Historical Society, Inc. ADDRESS P. O. Box 117, Northford, CT 06472	
		20 SUBSEQUENT FIELD EVALUATIONS	
		21 THREATS TO BUILDING OR SITE <input checked="" type="checkbox"/> None known <input type="checkbox"/> Highways <input type="checkbox"/> Vandalism <input type="checkbox"/> Developers <input type="checkbox"/> Other _____ <input type="checkbox"/> Renewal <input type="checkbox"/> Private <input type="checkbox"/> Deterioration <input type="checkbox"/> Zoning <input type="checkbox"/> Explanation _____	



HISTORIC RESOURCES INVENTORY

BUILDING AND STRUCTURES

HIST-6 NEW 5 77

STATE OF CONNECTICUT
CONNECTICUT HISTORICAL COMMISSION
59 SOUTH PROSPECT STREET, HARTFORD, CONNECTICUT 06106
(203) 566-3005

Item # 230

FOR OFFICE USE ONLY			
Town No.:		Site No.:	
UTM			
QUAD:			
DISTRICT		IF NR SPECIFY	
<input type="checkbox"/> S	<input type="checkbox"/> NR	<input type="checkbox"/> Actual	<input type="checkbox"/> Potential

IDENTIFICATION		DESCRIPTION	
1. BUILDING NAME (Common)		(Historic)	
2. TOWN CITY		VILLAGE	
3. STREET AND NUMBER (and or location)		COUNTY	
4. OWNER(S)		Public <input type="checkbox"/> Private <input checked="" type="checkbox"/>	
5. USE (Present)		(Historic)	
6. ACCESSIBILITY TO PUBLIC:		IF YES, EXPLAIN	
7. STYLE OF BUILDING		DATE OF CONSTRUCTION	
8. MATERIAL(S) (Indicate use or location when appropriate)			
9. STRUCTURAL SYSTEM			
10. ROOF (Type)			
11. NUMBER OF STORIES		APPROXIMATE DIMENSIONS	
12. CONDITION (Structural)		(Exterior)	
13. INTEGRITY (Location)		WHEN ?	
14. RELATED OUTBUILDINGS OR LANDSCAPE FEATURES		(Alterations)	
15. SURROUNDING ENVIRONMENT		IF YES, EXPLAIN	
16. INTERRELATIONSHIP OF BUILDING AND SURROUNDINGS			

Site of Col. William Douglas

North Branford Northford New Haven

384 Village St.

Gordon C. Locke

Residence Residence

EXTERIOR VISIBLE FROM PUBLIC ROAD INTERIOR ACCESSIBLE

ACCESSIBILITY TO PUBLIC: ☒ Yes ☐ No ☐ Yes ☒ No

Greek Revival c. 1850

Clapboard Asbestos Siding Brick Other (Specify)

Wood Shingle over clapboard Asphalt Siding Fieldstone

Board & Batten Stucco Cobblestone

Aluminum Siding Concrete Type: Sandstone

Wood frame Post and beam balloon

Load bearing masonry Structural iron or steel

Other (Specify)

Gable Flat Mansard Monitor sawtooth

Gambrel Shed Hip Round Other (Specify)

Wood Shingle Roll Asphalt Tin Slate

Asphalt shingle Built up Tile Other (Specify)

2 + attic 80' x 32'

Excellent Good Fair Deteriorated Excellent Good Fair Deteriorated

On original site Moved Yes No Extensive renovation done in mid-forty's

Barn Shed Garage Other landscape features or buildings (Specify)

Carriage house Shop Garden

Open land Wood-land Residential Scattered buildings visible from site

Commercial Indus-trial Rural High building density

Situated on the west side of the road, the house faces east toward pasture. To the rear it overlooks a large tract of new homes. The grounds are very simple.

(OVER)

DESCRIPTION (Continued)

17 OTHER NOTABLE FEATURES OF BUILDING OR SITE (interior and/or exterior)

A late Greek Revival house with gable facing street. 3 bay facade and side hall plan. Wide, strong cornices with deep returns. 6/6 windows. The house originally had a small rectangular, multi-paned gable light at the front now replaced by a sash window. In the front right hand bay stands the entry portico which is a replacement for the original one with square, chamfered columns on pedestals and strong collared capitals supporting an enclosed pediment. It is possible that the north wing could be the District 5 School moved down the road. Wings to left and right of main structure are older.(1)

SIGNIFICANCE

18 ARCHITECT

BUILDER

19 HISTORICAL OR ARCHITECTURAL IMPORTANCE

Original house on this site was purchased by Col. William Douglas in Dec. 1772, when he retired at age 32 after making his fortune in the West Indies trade. He served in the Revolutionary War, died in May, 1777, and is buried in Northford.

In more recent times it is noted for being the original home of the Brock Dairy, now known as Brock-Hall Dairy. The Brocks used the house for their herdsman. A well-worn path to the north is all that remains as evidence to the place where the dairy barn stood. A house is now situated on that spot. Grass will not grow well on that path, however.

SOURCES

(1) According to information recorded on the back of a photo belonging to owner taken in 1947 prior to the renovation project.
County map 1852 & 1856
Beers Atlas map 1868

COMPILED BY PHOTO

PHOTOGRAPHER

Ruth Arnold

DATE

5/79

VIEW

Front-main section

NEGATIVE ON FILE

yes

NAME

Karen Cebula

DATE


8/79

ORGANIZATION

Totoket Historical Society, Inc.

ADDRESS

P. O. Box 117, Northford, CT 06472



20 SUBSEQUENT FIELD EVALUATIONS

21 THREATS TO BUILDING OR SITE

- ☒ None known ☐ Highways ☐ Vandalism ☐ Developers ☐ Other _____
- ☐ Renewal ☐ Private ☐ Deterioration ☐ Zoning ☐ Explanation _____

HISTORIC RESOURCES INVENTORY

BUILDING AND STRUCTURES

HIST-6 NEW 5 77

STATE OF CONNECTICUT
CONNECTICUT HISTORICAL COMMISSION
59 SOUTH PROSPECT STREET, HARTFORD, CONNECTICUT 06106
(203) 566-3005

FOR OFFICE USE ONLY			
Town No.:		Site No.:	
UTM			
QUAD:			
DISTRICT		IF NR SPECIFY	
<input type="checkbox"/> S	<input type="checkbox"/> NR	<input type="checkbox"/> Actual	<input type="checkbox"/> Potential

Item # 231

IDENTIFICATION

1. BUILDING NAME (Common)		(Historic)	
Winford Spencer Smith		Jones House	
2. TOWN CITY	VILLAGE	COUNTY	
North Branford	Northford	New Haven	
3. STREET AND NUMBER (and or location)			
330 Village Street			
4. OWNER(S)			
Mrs. Winford S. Smith			
5. USE (Present)			
Residence		Residence	
6. ACCESSIBILITY TO PUBLIC: <input checked="" type="checkbox"/> Yes <input type="checkbox"/> No <input type="checkbox"/> Yes <input checked="" type="checkbox"/> No IF YES, EXPLAIN			
7. STYLE OF BUILDING			DATE OF CONSTRUCTION
Colonial Saltbox			c. 1700

DESCRIPTION

8. MATERIAL(S) (Indicate use or location when appropriate)				
<input checked="" type="checkbox"/> Clapboard	<input type="checkbox"/> Asbestos Siding	<input type="checkbox"/> Brick	<input type="checkbox"/> Other (Specify)	
<input type="checkbox"/> Wood Shingle	<input type="checkbox"/> Asphalt Siding	<input checked="" type="checkbox"/> Fieldstone	foundation	
<input type="checkbox"/> Board & Batten	<input type="checkbox"/> Stucco	<input type="checkbox"/> Cobblestone		
<input type="checkbox"/> Aluminum Siding	<input type="checkbox"/> Concrete Type:	<input checked="" type="checkbox"/> Cut stone	sandstone-center chimney	
9. STRUCTURAL SYSTEM				
<input checked="" type="checkbox"/> Wood frame	<input checked="" type="checkbox"/> Post and beam	<input type="checkbox"/> balloon		
<input type="checkbox"/> Load bearing masonry	<input type="checkbox"/> Structural iron or steel			
<input type="checkbox"/> Other (Specify)				
10. ROOF (Type)				
<input checked="" type="checkbox"/> Gable	<input type="checkbox"/> Flat	<input type="checkbox"/> Mansard	<input type="checkbox"/> Monitor	<input type="checkbox"/> sawtooth
<input type="checkbox"/> Gambrel	<input checked="" type="checkbox"/> Shed	<input type="checkbox"/> Hip	<input type="checkbox"/> Round	<input type="checkbox"/> Other (Specify)
(Material)				
<input checked="" type="checkbox"/> Wood Shingle	<input type="checkbox"/> Roll Asphalt	<input type="checkbox"/> Tin	<input type="checkbox"/> Slate	
<input type="checkbox"/> Asphalt shingle	<input type="checkbox"/> Built up	<input type="checkbox"/> Tile	<input type="checkbox"/> Other (Specify)	
11. NUMBER OF STORIES APPROXIMATE DIMENSIONS				
2 + attic		36' x 28' with 8' x 16' addition on north side		
12. CONDITION (Structural)				
<input type="checkbox"/> Excellent	<input checked="" type="checkbox"/> Good	<input type="checkbox"/> Fair	<input type="checkbox"/> Deteriorated	(Exterior)
<input type="checkbox"/> Excellent	<input checked="" type="checkbox"/> Good	<input type="checkbox"/> Fair	<input type="checkbox"/> Deteriorated	
13. INTEGRITY (Location)				
<input checked="" type="checkbox"/> On original site	<input type="checkbox"/> Moved	WHEN?	(Alterations)	IF YES, EXPLAIN
<input type="checkbox"/> On original site	<input type="checkbox"/> Moved		<input type="checkbox"/> Yes <input checked="" type="checkbox"/> No	
14. RELATED OUTBUILDINGS OR LANDSCAPE FEATURES				
<input type="checkbox"/> Barn	<input type="checkbox"/> Shed	<input checked="" type="checkbox"/> Garage	<input type="checkbox"/> Other landscape features or buildings (Specify)	
<input type="checkbox"/> Carriage house	<input type="checkbox"/> Shop	<input type="checkbox"/> Garden		
15. SURROUNDING ENVIRONMENT				
<input checked="" type="checkbox"/> Open land	<input type="checkbox"/> Wood-land	<input checked="" type="checkbox"/> Residential	<input type="checkbox"/> Scattered buildings visible from site	
<input type="checkbox"/> Commercial	<input type="checkbox"/> Indus-trial	<input type="checkbox"/> Rural	<input type="checkbox"/> High building density	
16. INTERRELATIONSHIP OF BUILDING AND SURROUNDINGS				

The house is situated on a slight rise close to the street on the west side
The surroundings are rural, appearing unchanged from earlier times except
for a modern garage with asphalt driveway at the north side of the house.

(OVER)

17 OTHER NOTABLE FEATURES OF BUILDING OR SITE (interior and/or exterior)

DESCRIPTION (Continued)

An old house that has remained almost unchanged. Simple molded cornice and flat rake finish. Overhang at 2nd story level, north and south. Three bay facade with 12/12 double hung sash. There are three fireplaces on the first floor. Southeast room-paneled fireplace wall, cupboard doors built in and a simple molded mantel. Northeast room-very interesting paneling around the fireplace; also large bolection molding around the fireplace. Raised panels. Old plastered walls and original latches and doors are seen throughout the house as well as wide plank flooring.(1) Slight transome window over main door.

18 ARCHITECT

BUILDER

Probably a Rogers

19 HISTORICAL OR ARCHITECTURAL IMPORTANCE

SIGNIFICANCE

House belonged to Josiah Rogers in 1770-from adjoining deeds. (2)
House purchased from Elihu Rogers by Daniel Jones in 1798.(2)

SOURCES

(1) Federal Writers Project Census of Old Buildings in Conn.
County Maps 1852 & 1856
Beers Atlas Map 1862
(2) Branford Land Records, Vol. 13, page 243

PHOTO

PHOTOGRAPHER

Robert Van Nest 1977

VIEW

Front

NEGATIVE ON FILE

yes

COMPILED BY

NAME


Karen Cebula 7/79

ORGANIZATION

Totoket Historical Society, Inc.

ADDRESS

P. O. Box 117, Northford, CT 06472



20 SUBSEQUENT FIELD EVALUATIONS

21 THREATS TO BUILDING OR SITE

☒ None known ☐ Highways ☐ Vandalism ☐ Developers ☐ Other

☐ Renewal ☐ Private ☐ Deterioration ☐ Zoning ☐ Explanation

HISTORIC RESOURCES INVENTORY
BUILDING AND STRUCTURES
 HIST-6 NEW 5 77

STATE OF CONNECTICUT
 CONNECTICUT HISTORICAL COMMISSION
 59 SOUTH PROSPECT STREET, HARTFORD, CONNECTICUT 06106
 (203) 566-3005

FOR OFFICE USE ONLY	
Town No.:	Site No.
UTM	
QUAD:	
DISTRICT	IF NR SPECIFY
<input type="checkbox"/> S <input type="checkbox"/> NR	<input type="checkbox"/> Actual <input type="checkbox"/> Potential

Item # 232

IDENTIFICATION

1. BUILDING NAME (Common)		(Historic)	
Dogwood Estate		Foster	
2. TOWN CITY	VILLAGE	COUNTY	
North Branford	Northford	New Haven	
3. STREET AND NUMBER (and or location)			
215 Village St.			
4. OWNER(S)			
Burton E. Dickerman			
5. USE (Present)			
Residence			
(Historic)			
6. ACCESSIBILITY TO PUBLIC:			
<input checked="" type="checkbox"/> Yes <input type="checkbox"/> No <input type="checkbox"/> Yes <input checked="" type="checkbox"/> No IF YES, EXPLAIN			
7. STYLE OF BUILDING			DATE OF CONSTRUCTION
Modern			1932

DESCRIPTION

8. MATERIAL(S) (Indicate use or location when appropriate)				
<input type="checkbox"/> Clapboard	<input type="checkbox"/> Asbestos Siding	<input checked="" type="checkbox"/> Brick	<input type="checkbox"/> Other (Specify)	Walls on masonry
<input type="checkbox"/> Wood Shingle	<input type="checkbox"/> Asphalt Siding	<input type="checkbox"/> Fieldstone		
<input type="checkbox"/> Board & Batten	<input type="checkbox"/> Stucco	<input type="checkbox"/> Cobblestone		
<input type="checkbox"/> Aluminum Siding	<input type="checkbox"/> Concrete Type:	<input type="checkbox"/> Cut stone Type:		
9. STRUCTURAL SYSTEM				
<input type="checkbox"/> Wood frame	<input type="checkbox"/> Post and beam	<input type="checkbox"/> balloon		
<input checked="" type="checkbox"/> Load bearing masonry	<input type="checkbox"/> Structural iron or steel			
<input type="checkbox"/> Other (Specify)				
10. ROOF (Type)				
<input type="checkbox"/> Gable	<input checked="" type="checkbox"/> Flat	<input type="checkbox"/> Mansard	<input type="checkbox"/> Monitor	<input type="checkbox"/> sawtooth
<input type="checkbox"/> Gambrel	<input type="checkbox"/> Shed	<input type="checkbox"/> Hip	<input type="checkbox"/> Round	<input type="checkbox"/> Other (Specify)
(Material)				
<input type="checkbox"/> Wood Shingle	<input type="checkbox"/> Roll Asphalt	<input type="checkbox"/> Tin	<input type="checkbox"/> Slate	
<input type="checkbox"/> Asphalt shingle	<input checked="" type="checkbox"/> Built up	<input type="checkbox"/> Tile	<input type="checkbox"/> Other (Specify)	
11. NUMBER OF STORIES APPROXIMATE DIMENSIONS				
2		77' x 77'		
12. CONDITION (Structural)				
<input checked="" type="checkbox"/> Excellent	<input type="checkbox"/> Good	<input type="checkbox"/> Fair	<input type="checkbox"/> Deteriorated	(Exterior)
<input type="checkbox"/> Excellent	<input checked="" type="checkbox"/> Good	<input type="checkbox"/> Fair	<input type="checkbox"/> Deteriorated	
13. INTEGRITY (Location)				
<input checked="" type="checkbox"/> On original site	<input type="checkbox"/> Moved	WHEN ?	(Alterations)	IF YES, EXPLAIN
<input type="checkbox"/> Yes	<input checked="" type="checkbox"/> No			
14. RELATED OUTBUILDINGS OR LANDSCAPE FEATURES				
<input type="checkbox"/> Barn	<input type="checkbox"/> Shed	<input checked="" type="checkbox"/> Garage	<input checked="" type="checkbox"/> Other landscape features or buildings (Specify)	Terrace off west facad
<input type="checkbox"/> Carriage house	<input type="checkbox"/> Shop	<input type="checkbox"/> Garden		Two story garage & storage building appro
15. SURROUNDING ENVIRONMENT				
<input type="checkbox"/> Open land	<input checked="" type="checkbox"/> Wood-land	<input checked="" type="checkbox"/> Residential	<input checked="" type="checkbox"/> Scattered buildings visible from site	200' to S.E.
<input type="checkbox"/> Commercial	<input type="checkbox"/> Indus-trial	<input type="checkbox"/> Rural	<input type="checkbox"/> High building density	
16. INTERRELATIONSHIP OF BUILDING AND SURROUNDINGS				

The house is situated on a hillside 100 ft. above pasture land to west surrounded by lovely landscaping. Dogwood Estate is an appropriate name considering the well cared for grounds.

(OVER)

DESCRIPTION (Continued)

Two story load bearing brick house painted white. One story elements at north and south. One story, 2 car garage on east forms leg on L shaped plan. Space between garage and main house is open court with large, segmentally arched entry at front facade. Ornamental iron gates add scale. All roof parapets are flat and capped with claytile coning. Several circular and glass block windows of varying size. Terrace at west overlooking view to valley below enclosed by brick piers, linked with pipe rails.

18 ARCHITECT

BUILDER

Mr. Foster

19 HISTORICAL OR ARCHITECTURAL IMPORTANCE

SIGNIFICANCE

Typical "modern" architecture of its era but unique in North Branford. Built in several increments by a Mr. Foster (Yale Professor). (1)

SOURCES

(1) Dorothy Neubig, 210 Village St.

COMPILED BY PHOTO

PHOTOGRAPHER

Ruth Arnold

4/79

VIEW

South

NEGATIVE ON FILE

yes

NAME

Karen Cebula

9/79


ORGANIZATION

Totoket Historical Society, Inc.

ADDRESS

P. O. Box 117, Northford, CT 06472

20 SUBSEQUENT FIELD EVALUATIONS



21 THREATS TO BUILDING OR SITE

☒

None known

☐

Highways

☐

Vandalism

☐

Developers

☐

Other

☐

Renewal

☐

Private

☐

Deterioration

☐

Zoning

☐

Explanation

HISTORIC RESOURCES INVENTORY

BUILDING AND STRUCTURES

HIST-6 NEW 5 77

STATE OF CONNECTICUT
CONNECTICUT HISTORICAL COMMISSION
59 SOUTH PROSPECT STREET, HARTFORD, CONNECTICUT 06106
(203) 566-3005

Item # 233

FOR OFFICE USE ONLY	
Town No.:	Site No.:
UTM	
QUAD:	
DISTRICT	IF NR SPECIFY
<input type="checkbox"/> S <input type="checkbox"/> NR	<input type="checkbox"/> Actual <input type="checkbox"/> Potential

IDENTIFICATION

1. BUILDING NAME (Common)		(Historic)	
		Peter Appell	
2. TOWN CITY	VILLAGE	COUNTY	
North Branford	North Branford	New Haven	
3. STREET AND NUMBER (and or location)			
187 West Pond Rd.			
4. OWNER(S)			
Erna A. Cocchiaro (widow of Vincent D.)			
<input type="checkbox"/> Public <input checked="" type="checkbox"/> Private			
5. USE (Present)		(Historic)	
Residence		Residence	
6. ACCESSIBILITY TO PUBLIC:	EXTERIOR VISIBLE FROM PUBLIC ROAD	INTERIOR ACCESSIBLE	IF YES, EXPLAIN
<input checked="" type="checkbox"/> Yes <input type="checkbox"/> No	<input type="checkbox"/> Yes <input checked="" type="checkbox"/> No		
7. STYLE OF BUILDING		DATE OF CONSTRUCTION	
Country Victorian		c. 1870	

DESCRIPTION

8. MATERIAL(S) (Indicate use or location when appropriate)			
<input checked="" type="checkbox"/> Clapboard	<input type="checkbox"/> Asbestos Siding	<input checked="" type="checkbox"/> Brick	<input type="checkbox"/> Other (Specify)
<input checked="" type="checkbox"/> scalloped Wood Shingle	<input type="checkbox"/> Asphalt Siding	<input checked="" type="checkbox"/> chimney	<input type="checkbox"/> Fieldstone foundation
<input type="checkbox"/> Board & Batten	<input type="checkbox"/> Stucco	<input checked="" type="checkbox"/> Cobblestone	<input type="checkbox"/> porch supports
<input type="checkbox"/> Aluminum Siding	<input checked="" type="checkbox"/> Concrete block flue chimney	<input type="checkbox"/> Cut stone	<input type="checkbox"/> Type:
9. STRUCTURAL SYSTEM			
<input checked="" type="checkbox"/> Wood frame	<input type="checkbox"/> Post and beam	<input checked="" type="checkbox"/> balloon	<input type="checkbox"/> Structural iron or steel
<input type="checkbox"/> Load bearing masonry			
<input type="checkbox"/> Other (Specify)			
10. ROOF (Type)			
<input checked="" type="checkbox"/> Gable	<input type="checkbox"/> Flat	<input type="checkbox"/> Mansard	<input type="checkbox"/> Monitor
<input type="checkbox"/> Gambrel	<input type="checkbox"/> Shed	<input type="checkbox"/> Hip	<input type="checkbox"/> Round
<input type="checkbox"/> Wood Shingle	<input type="checkbox"/> Roll Asphalt	<input type="checkbox"/> Tin	<input type="checkbox"/> Slate
<input checked="" type="checkbox"/> Asphalt shingle	<input type="checkbox"/> Built up	<input type="checkbox"/> Tile	<input type="checkbox"/> Other (Specify)
11. NUMBER OF STORIES		APPROXIMATE DIMENSIONS	
2 + attic		35' x 32'	
12. CONDITION (Structural)			
<input type="checkbox"/> Excellent	<input checked="" type="checkbox"/> Good	<input type="checkbox"/> Fair	<input type="checkbox"/> Deteriorated
(Exterior)			
<input type="checkbox"/> Excellent	<input checked="" type="checkbox"/> Good	<input type="checkbox"/> Fair	<input type="checkbox"/> Deteriorated
13. INTEGRITY (Location)			
<input checked="" type="checkbox"/> On original site	<input type="checkbox"/> Moved	WHEN ?	(Alterations)
<input type="checkbox"/> On original site	<input type="checkbox"/> Moved		<input checked="" type="checkbox"/> Yes <input type="checkbox"/> No
IF YES, EXPLAIN			
Dormer added-heavily rebuilt			
14. RELATED OUTBUILDINGS OR LANDSCAPE FEATURES			
<input checked="" type="checkbox"/> Barn	<input type="checkbox"/> Shed	<input type="checkbox"/> Garage	<input checked="" type="checkbox"/> Other landscape features or buildings (Specify)
<input type="checkbox"/> Carriage house	<input type="checkbox"/> Shop	<input type="checkbox"/> Garden	Patio between house & barn
15. SURROUNDING ENVIRONMENT			
<input checked="" type="checkbox"/> Open land	<input type="checkbox"/> Wood-land	<input checked="" type="checkbox"/> Residential	<input checked="" type="checkbox"/> Scattered buildings visible from site
<input type="checkbox"/> Commercial	<input type="checkbox"/> Indus-trial	<input type="checkbox"/> Rural	<input type="checkbox"/> High building density
16. INTERRELATIONSHIP OF BUILDING AND SURROUNDINGS			
Built on side of hill-facing south west, on southeast corner of Sea Hill Rd. and West Pond Rd. Hill slopes down from Sea Hill Rd.			

(OVER)

DESCRIPTION (Continued)

17 OTHER NOTABLE FEATURES OF BUILDING OR SITE (interior and or exterior)

3 bay front facade, no center 2nd floor window. Wide, central entry porch with pair of turned columns on each side. Narrow, vertical boards in porch gable. 1/1 windows. Gables on ends of house, simple cornice returns. Rounded, cut-corner shingles in gables. Handsome carriage house-barn at rear-vertical tongue and groove siding.

18 ARCHITECT

BUILDER

19 HISTORICAL OR ARCHITECTURAL IMPORTANCE

1. Earlier house burned-stood just south of existing house.
2. Probably homestead of Peter Appell whose gravestone reads "Peter Appell, born in Marseilles, France March 15, 1744, died October 6, 1845, age 101 years, 6 months and 21 days".

SIGNIFICANCE

SOURCES

County Maps 1852-1856
Beers Atlas 1868
Cemetery Records-Zion Episcopal Cemetery

PHOTO

PHOTOGRAPHER

Ruth Arnold

5/79

VIEW

Front

NEGATIVE ON

yes

COMPILED BY

NAME

Gerry Van Pelt

9/79

ORGANIZATION

Totoket Historical Society, Inc.

ADDRESS

P. O. Box 117, Northford, CT



20 SUBSEQUENT FIELD EVALUATIONS

21 THREATS TO BUILDING OR SITE

- ☒ None known
 ☐ Highways
 ☐ Vandalism
 ☐ Developers
 ☐ Other _____
- ☐ Renewal
 ☐ Private
 ☐ Deterioration
 ☐ Zoning
 ☐ Explanation _____

HISTORIC RESOURCES INVENTORY
BUILDING AND STRUCTURES
 HIST-6 NEW 5 77

STATE OF CONNECTICUT
 CONNECTICUT HISTORICAL COMMISSION
 59 SOUTH PROSPECT STREET, HARTFORD, CONNECTICUT 06106
 (203) 566-3005

FOR OFFICE USE ONLY	
Town No.:	Site No.:
UTM	
QUAD:	
DISTRICT	IF NR SPECIFY
<input type="checkbox"/> S <input type="checkbox"/> NR	<input type="checkbox"/> Actual <input type="checkbox"/> Potential

Item # 234


IDENTIFICATION

1. BUILDING NAME (Common)		(Historic)
2 TOWN CITY	VILLAGE	COUNTY
North Branford	North Branford	New Haven
3 STREET AND NUMBER (and or location)		
112 West Pond Rd.		
4 OWNER(S)		
Richard J. & Rosanne Krajewski		
<input type="checkbox"/> Public <input checked="" type="checkbox"/> Private		
5 USE (Present)		
Residence		
6 ACCESSIBILITY TO PUBLIC: <input checked="" type="checkbox"/> Yes <input type="checkbox"/> No		
EXTERIOR VISIBLE FROM PUBLIC ROAD <input type="checkbox"/> Yes <input checked="" type="checkbox"/> No		
INTERIOR ACCESSIBLE <input type="checkbox"/> Yes <input checked="" type="checkbox"/> No		
IF YES, EXPLAIN		
7 STYLE OF BUILDING		DATE OF CONSTRUCTION
Simplified Colonial Revival		1928

DESCRIPTION

8 MATERIAL(S) (Indicate use or location when appropriate)				
<input checked="" type="checkbox"/> Clapboard	<input type="checkbox"/> Asbestos Siding	<input type="checkbox"/> Brick	<input type="checkbox"/> Other (Specify)	
<input type="checkbox"/> Wood Shingle	<input type="checkbox"/> Asphalt Siding	<input type="checkbox"/> Fieldstone		
<input type="checkbox"/> Board & Batten	<input type="checkbox"/> Stucco	<input type="checkbox"/> Cobblestone		
<input type="checkbox"/> Aluminum Siding	<input type="checkbox"/> Concrete Type:	<input type="checkbox"/> Cut stone Type:	sandstone	
9 STRUCTURAL SYSTEM				
<input checked="" type="checkbox"/> Wood frame	<input type="checkbox"/> Post and beam	<input checked="" type="checkbox"/> balloon		
<input type="checkbox"/> Load bearing masonry	<input type="checkbox"/> Structural iron or steel			
<input type="checkbox"/> Other (Specify)				
10 ROOF (Type)				
<input checked="" type="checkbox"/> Gable	<input type="checkbox"/> Flat	<input type="checkbox"/> Mansard	<input type="checkbox"/> Monitor	<input type="checkbox"/> sawtooth
<input type="checkbox"/> Gambrel	<input type="checkbox"/> Shed	<input type="checkbox"/> Hip	<input type="checkbox"/> Round	<input type="checkbox"/> Other (Specify)
(Material)				
<input type="checkbox"/> Wood Shingle	<input type="checkbox"/> Roll Asphalt	<input type="checkbox"/> Tin	<input type="checkbox"/> Slate	
<input checked="" type="checkbox"/> Asphalt shingle	<input type="checkbox"/> Built up	<input type="checkbox"/> Tile	<input type="checkbox"/> Other (Specify)	
11 NUMBER OF STORIES				
1 1/2				
APPROXIMATE DIMENSIONS				
59' x 24' (main 30' x 24') (addition 9' x 24') + (20' x 17')				
12 CONDITION (Structural)				
<input checked="" type="checkbox"/> Excellent	<input type="checkbox"/> Good	<input type="checkbox"/> Fair	<input type="checkbox"/> Deteriorated	(Exterior)
<input checked="" type="checkbox"/> Excellent	<input type="checkbox"/> Good	<input type="checkbox"/> Fair	<input type="checkbox"/> Deteriorated	
13 INTEGRITY (Location)				
<input checked="" type="checkbox"/> On original site	<input type="checkbox"/> Moved	WHEN ?	(Alterations)	IF YES, EXPLAIN
<input checked="" type="checkbox"/> On original site	<input type="checkbox"/> Moved		<input checked="" type="checkbox"/> Yes <input type="checkbox"/> No	additions
14 RELATED OUTBUILDINGS OR LANDSCAPE FEATURES				
<input type="checkbox"/> Barn	<input type="checkbox"/> Shed	<input checked="" type="checkbox"/> Garage	<input type="checkbox"/> Other landscape features or buildings (Specify)	
<input type="checkbox"/> Carriage house	<input type="checkbox"/> Shop	<input type="checkbox"/> Garden	attached shed	
15 SURROUNDING ENVIRONMENT				
<input checked="" type="checkbox"/> Open land	<input type="checkbox"/> Wood-land	<input checked="" type="checkbox"/> Residential	<input checked="" type="checkbox"/> Scattered buildings visible from site	
<input type="checkbox"/> Commercial	<input type="checkbox"/> Industrial	<input type="checkbox"/> Rural	<input type="checkbox"/> High building density	
16 INTERRELATIONSHIP OF BUILDING AND SURROUNDINGS				
Located on level site at S. E. corner of intersection of West Pond Rd. & Glenwood Rd. Faces north.				

(OVER)

DESCRIPTION (Continued)	17 OTHER NOTABLE FEATURES OF BUILDING OR SITE (interior and or exterior) Small charming house built on the foundations of a much older house.	
	18 ARCHITECT	BUILDER By/for Schwidtal
SIGNIFICANCE	19 HISTORICAL OR ARCHITECTURAL IMPORTANCE <p> This house is located on what Martha Russell calls the "Old Road to Guilford" east of the village that left the <u>main</u> (now Sea Hill Rd) road going north east, ran across a little stream (Munger Brook) crossing The Essex Turnpike where it turns 5 corners in the limit of a half mile, and runs a crooked course until it comes out in Guilford stage road. There were five very early houses located on this road, two of which were "cellar places" c. 1880. Martha Russell describes a third house torn down prior to 1880 the last within the limits of North Branford "The house was very old. East chamber was paneled side walls and overhead with pannels about a foot square that were painted white, and the center of these ornamented with sprigs of flowers, very stiff and very comical-not unlike some of the designs we see in Kensington stitch of the present day". </p>	
	SOURCES County Maps 1852-1856 Beers Atlas 1868 N. B. Land Records Assessor's Records (51-360) Talk with former owners, Frank & Catherine Volpe Martha Russell's Notes, c. 1885	
PHOTO COMPILED BY	PHOTOGRAPHER Ruth Arnold	
	VIEW Front	6/79 NEGATIVE ON FILM
	NAME Janet S. Grogan	
	ORGANIZATION Totoket Historical Society, Inc.	
ADDRESS P. O. Box 117, Northford, CT 06472		
20 SUBSEQUENT FIELD EVALUATIONS		
<div style="display: flex; align-items: center;">  </div>		
21 THREATS TO BUILDING OR SITE <div style="display: flex; flex-wrap: wrap;"> <div style="width: 33%;"><input checked="" type="checkbox"/> None known</div> <div style="width: 33%;"><input type="checkbox"/> Highways</div> <div style="width: 33%;"><input type="checkbox"/> Vandalism</div> <div style="width: 33%;"><input type="checkbox"/> Developers</div> <div style="width: 33%;"><input type="checkbox"/> Other _____</div> <div style="width: 33%;"><input type="checkbox"/> Renewal</div> <div style="width: 33%;"><input type="checkbox"/> Private</div> <div style="width: 33%;"><input type="checkbox"/> Deterioration</div> <div style="width: 33%;"><input type="checkbox"/> Zoning</div> <div style="width: 33%;"><input type="checkbox"/> Explanation _____</div> </div>		

STATE OF CONNECTICUT
CONNECTICUT HISTORICAL COMMISSION
59 SOUTH PROSPECT STREET, HARTFORD, CONNECTICUT 06106
(203) 566-3005

Item # 235

FOR OFFICE USE ONLY	
Town No.:	Site No.:
UTM	
QUAD:	
DISTRICT	IF NR SPECIFY
<input type="checkbox"/> S <input type="checkbox"/> NR	<input type="checkbox"/> Actual <input type="checkbox"/> Potential



IDENTIFICATION

1. BUILDING NAME (Common)		(Historic)
		Gerard Fowler
2. TOWN CITY	VILLAGE	COUNTY
North Branford	Northford	New Haven
3. STREET AND NUMBER (and or location)		
198 White Hollow Rd.		
4. OWNER(s)		
Bud-Ion, Inc. <input type="checkbox"/> Public <input checked="" type="checkbox"/> Private		
5. USE (Present)		
(1) Residence - rented (Historic)		
(2) Barn - unused (1) Residence - (2) Barn		
6. ACCESSIBILITY TO PUBLIC: <input checked="" type="checkbox"/> Yes <input type="checkbox"/> No		
EXTERIOR VISIBLE FROM PUBLIC ROAD <input type="checkbox"/> Yes <input checked="" type="checkbox"/> No		
INTERIOR ACCESSIBLE <input type="checkbox"/> Yes <input checked="" type="checkbox"/> No		
IF YES, EXPLAIN		
7. STYLE OF BUILDING		
(1) Bungalow (2) Barn		
DATE OF CONSTRUCTION		
(1) c. 1780 (2) c. 1930		

DESCRIPTION

8. MATERIAL(S) (Indicate use or location when appropriate)					
<input checked="" type="checkbox"/> Clapboard	<input type="checkbox"/> Asbestos Siding	<input type="checkbox"/> Brick	<input type="checkbox"/> Other (Specify) _____		
<input checked="" type="checkbox"/> ship lap-barn	<input type="checkbox"/> Wood Shingle	<input type="checkbox"/> Asphalt Siding	<input type="checkbox"/> Fieldstone		
<input type="checkbox"/> house	<input type="checkbox"/> Board & Batten	<input type="checkbox"/> Stucco	<input type="checkbox"/> Cobblestone		
<input type="checkbox"/> Aluminum Siding	<input type="checkbox"/> Concrete Type: _____	<input type="checkbox"/> Cut stone Type: _____			
9. STRUCTURAL SYSTEM					
<input checked="" type="checkbox"/> Wood frame	<input type="checkbox"/> Post and beam	<input checked="" type="checkbox"/> balloon			
<input type="checkbox"/> Load bearing masonry	<input type="checkbox"/> Structural iron or steel				
<input type="checkbox"/> Other (Specify) _____					
10. ROOF (Type)					
<input checked="" type="checkbox"/> Gable house	<input type="checkbox"/> Flat	<input type="checkbox"/> Mansard	<input type="checkbox"/> Monitor	<input type="checkbox"/> sawtooth	
<input checked="" type="checkbox"/> Gambrel barn (Material)	<input type="checkbox"/> Shed	<input type="checkbox"/> Hip	<input type="checkbox"/> Round	<input type="checkbox"/> Other (Specify) _____	
<input type="checkbox"/> Wood Shingle	<input type="checkbox"/> Roll Asphalt	<input type="checkbox"/> Tin	<input type="checkbox"/> Slate		
<input checked="" type="checkbox"/> Asphalt shingle	<input type="checkbox"/> Built up	<input type="checkbox"/> Tile	<input type="checkbox"/> Other (Specify) _____		
11. NUMBER OF STORIES APPROXIMATE DIMENSIONS					
1 1/2		House 38' x 50' Barn 36' x 128'			
12. CONDITION (Structural) (Exterior)					
<input type="checkbox"/> Excellent	<input checked="" type="checkbox"/> Good	<input type="checkbox"/> Fair	<input type="checkbox"/> Deteriorated	<input type="checkbox"/> Excellent	<input type="checkbox"/> Good
<input type="checkbox"/> Fair	<input type="checkbox"/> Deteriorated	<input type="checkbox"/> Excellent	<input type="checkbox"/> Good	<input type="checkbox"/> Fair	<input type="checkbox"/> Deteriorated
13. INTEGRITY (Location) WHEN ? (Alterations) IF YES, EXPLAIN					
<input checked="" type="checkbox"/> On original site	<input type="checkbox"/> Moved	<input checked="" type="checkbox"/> Yes	<input type="checkbox"/> No	House rebuilt after 1910 fire	
14. RELATED OUTBUILDINGS OR LANDSCAPE FEATURES					
<input checked="" type="checkbox"/> Barn	<input checked="" type="checkbox"/> Shed	<input type="checkbox"/> Garage	<input type="checkbox"/> Other landscape features or buildings (Specify)		
attached to barn with basement					
<input type="checkbox"/> Carriage house	<input type="checkbox"/> Shop	<input type="checkbox"/> Garden			
15. SURROUNDING ENVIRONMENT					
<input checked="" type="checkbox"/> Open land	<input type="checkbox"/> Wood-land	<input checked="" type="checkbox"/> Residential	<input checked="" type="checkbox"/> Scattered buildings visible from site		
<input type="checkbox"/> Commercial	<input type="checkbox"/> Indus-trial	<input checked="" type="checkbox"/> Rural	<input type="checkbox"/> High building density		
16. INTERRELATIONSHIP OF BUILDING AND SURROUNDINGS					
House with barn to rear sited on large open slightly rolling parcel of land, 36 acres, east side of road.					

(OVER)

DESCRIPTION (Continued)	17 OTHER NOTABLE FEATURES OF BUILDING OR SITE (interior and or exterior)		1. Original house burned about 1910 and present house rebuilt using some remnants of older one. 2. In northeast corner of north room (in 1960) was a mid-18th century round-arched paneled door corner cupboard with fluted "keystone". In same room a cobblestone fireplace. 3. Large dairy barn, now unused as land has gone into development, built when the Durants owned the farm.	
	18 ARCHITECT		BUILDER	
SIGNIFICANCE	19 HISTORICAL OR ARCHITECTURAL IMPORTANCE			
	One of the Fowler houses in White Hollow.			
SOURCES	County Map 1852-1856 Beers Atlas - Guilford - 1868 THS file photos 1960 Mrs. Morris Alling's notes (THS files)			
PHOTO	PHOTOGRAPHER Ruth Arnold 5/76			
COMPILED BY	VIEW Front-south		NEGATIVE ON FILE yes	
	NAME Elizabeth A. Livingston 3/80			
	ORGANIZATION Totoket Historical Society, Inc.			
	ADDRESS P. O. Box 117, Northford, CT 06472			
20 SUBSEQUENT FIELD EVALUATIONS				
21 THREATS TO BUILDING OR SITE				
<input checked="" type="checkbox"/> None known <input type="checkbox"/> Highways <input type="checkbox"/> Vandalism <input type="checkbox"/> Developers <input type="checkbox"/> Other _____				
<input type="checkbox"/> Renewal <input type="checkbox"/> Private <input type="checkbox"/> Deterioration <input type="checkbox"/> Zoning <input type="checkbox"/> Explanation _____				

HISTORIC RESOURCES INVENTORY

BUILDING AND STRUCTURES

HIST-6 NEW 5 77


STATE OF CONNECTICUT
CONNECTICUT HISTORICAL COMMISSION
59 SOUTH PROSPECT STREET, HARTFORD, CONNECTICUT 06106
(203) 566-3005

FOR OFFICE USE ONLY			
Town No.:		Site No.:	
UTM			
QUAD:			
DISTRICT		IF NR SPECIFY	
<input type="checkbox"/> S	<input type="checkbox"/> NR	<input type="checkbox"/> Actual	<input type="checkbox"/> Potential

Item # 236

IDENTIFICATION		(Historic)	
1. BUILDING NAME (Common)			
2. TOWN CITY	VILLAGE	COUNTY	
North Branford	Northford	New Haven	
3. STREET AND NUMBER (and or location)			
67 White Hollow (corner Lanes Pond Rd.)			
4. OWNER(S)		<input type="checkbox"/> Public <input checked="" type="checkbox"/> Private	
John F. Jr. and Vergie E. Sorenson			
5. USE (Present)		(Historic)	
Residence		Residence	
6. ACCESSIBILITY TO PUBLIC:	EXTERIOR VISIBLE FROM PUBLIC ROAD	INTERIOR ACCESSIBLE	IF YES, EXPLAIN
<input checked="" type="checkbox"/> Yes <input type="checkbox"/> No	<input type="checkbox"/> Yes <input checked="" type="checkbox"/> No		
7. STYLE OF BUILDING		DATE OF CONSTRUCTION	
Late Greek Revival		c. 1870	
8. MATERIAL(S) (Indicate use or location when appropriate)			
<input type="checkbox"/> Clapboard	<input type="checkbox"/> Asbestos Siding	<input checked="" type="checkbox"/> Brick	<input type="checkbox"/> Other (Specify)
<input type="checkbox"/> Wood Shingle	<input type="checkbox"/> Asphalt Siding	<input type="checkbox"/> chimney	<input type="checkbox"/> Fieldstone
<input type="checkbox"/> Board & Batten	<input type="checkbox"/> Stucco	<input type="checkbox"/> Cobblestone	
<input checked="" type="checkbox"/> Aluminum Siding	<input type="checkbox"/> Concrete Type:	<input checked="" type="checkbox"/> Cut stone	Sandstone; brick & concrete block
9. STRUCTURAL SYSTEM		in wing.	
<input checked="" type="checkbox"/> Wood frame	<input type="checkbox"/> Post and beam	<input checked="" type="checkbox"/> balloon	2x2x18
<input type="checkbox"/> Load bearing masonry	<input type="checkbox"/> Structural iron or steel		
<input type="checkbox"/> Other (Specify)			
10. ROOF (Type)			
<input checked="" type="checkbox"/> Gable	<input type="checkbox"/> Flat	<input type="checkbox"/> Mansard	<input type="checkbox"/> Monitor
<input type="checkbox"/> Gambrel	<input type="checkbox"/> Shed	<input type="checkbox"/> Hip	<input type="checkbox"/> Round
<input type="checkbox"/> Other (Specify)			
(Material)			
<input type="checkbox"/> Wood Shingle	<input type="checkbox"/> Roll Asphalt	<input type="checkbox"/> Tin	<input type="checkbox"/> Slate
<input checked="" type="checkbox"/> Asphalt shingle	<input type="checkbox"/> Built up	<input type="checkbox"/> Tile	<input type="checkbox"/> Other (Specify)
11. NUMBER OF STORIES		APPROXIMATE DIMENSIONS	
2 + attic		28' x 45' (main 20' x 25') (E11 14' x 8') (Garage 22' x 12')	
12. CONDITION (Structural)		(Exterior)	
<input type="checkbox"/> Excellent	<input checked="" type="checkbox"/> Good	<input type="checkbox"/> Fair	<input type="checkbox"/> Deteriorated
<input type="checkbox"/> Excellent	<input checked="" type="checkbox"/> Good	<input type="checkbox"/> Fair	<input type="checkbox"/> Deteriorated
13. INTEGRITY (Location)		WHEN ? (Alterations)	
<input checked="" type="checkbox"/> On original site	<input type="checkbox"/> Moved	<input checked="" type="checkbox"/> Yes	<input type="checkbox"/> No
		Porch & wing added	
14. RELATED OUTBUILDINGS OR LANDSCAPE FEATURES			
<input type="checkbox"/> Barn	<input checked="" type="checkbox"/> Shed	<input checked="" type="checkbox"/> Garage	<input type="checkbox"/> Other landscape features or buildings (Specify)
<input type="checkbox"/> Carriage house	<input type="checkbox"/> Shop	<input type="checkbox"/> Garden	kennel attached
15. SURROUNDING ENVIRONMENT			
<input checked="" type="checkbox"/> Open land	<input type="checkbox"/> Wood-land	<input checked="" type="checkbox"/> Residential	<input checked="" type="checkbox"/> Scattered buildings visible from site
<input type="checkbox"/> Commercial	<input type="checkbox"/> Indus-trial	<input type="checkbox"/> Rural	<input type="checkbox"/> High building density
16. INTERRELATIONSHIP OF BUILDING AND SURROUNDINGS			
Gable end to road; on west side facing east. Extensive farmlands in area have been turned into development.			

(OVER)

DESCRIPTION (Continued)	17 OTHER NOTABLE FEATURES OF BUILDING OR SITE (interior and or exterior)	
	Aluminum siding has destroyed any architectural details. Small 3 pane rectangular window in north gable.	
SIGNIFICANCE	18 ARCHITECT	BUILDER
	19 HISTORICAL OR ARCHITECTURAL IMPORTANCE Unnamed on County Maps of 1852 & 1856, but most likely was one of the Fowler houses in White Hollow. All the Fowler houses were painted white - thus the name. It is across from the site of the Josiah Fowler's house who in the 1790 U. S. census had three slaves for a household ^{of} only five.	
SOURCES	County Map 1852 - 1856 Beers Atlas - Guilford 1868	
COMPILED BY	PHOTOGRAPHER Ruth Arnold 5/79	
	VIEW Front	NEGATIVE ON FILE yes
	NAME Elizabeth A. Livingston 3/80	
	ORGANIZATION Totoket Historical Society, Inc.	
	ADDRESS P. O. Box 117, Northford, CT 06472	
20 SUBSEQUENT FIELD EVALUATIONS		
<div style="text-align: right;">  </div>		
21 THREATS TO BUILDING OR SITE		
<div style="display: flex; justify-content: space-between;"> <div> <input checked="" type="checkbox"/> None known </div> <div> <input type="checkbox"/> Highways </div> <div> <input type="checkbox"/> Vandalism </div> <div> <input type="checkbox"/> Developers </div> <div> <input type="checkbox"/> Other _____ </div> </div> <div style="display: flex; justify-content: space-between; margin-top: 5px;"> <div> <input type="checkbox"/> Renewal </div> <div> <input type="checkbox"/> Private </div> <div> <input type="checkbox"/> Deterioration </div> <div> <input type="checkbox"/> Zoning </div> <div> <input type="checkbox"/> Explanation _____ </div> </div>		