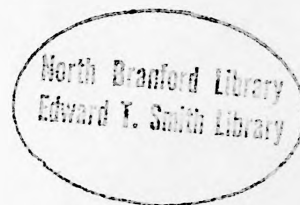


The Historical and Architectural
Survey of North Branford

Prepared by
Totoket Historical Society, Inc.
under the direction of
Frank J. Pannenburg



May 1980

Ref
720.9746
H

Funded by a grant from the Heritage Conservation and
Recreation Service, Department of the Interior, through
the Connecticut Historical Commission and matching in
kind services by the Totoket Historical Society, Inc.

non-circ

TABLE OF CONTENTS

History of North Branford.....	1
Methodology.....	16
County Map 1852.....	19
County Map 1856.....	20
Beers Atlas 1868.....	21
Explanation of Inventory Forms.....	22
Preliminary Proposals.....	24
North Street-N.B. Center area.....	25
Bare Plain area.....	26
Old Forest Road area.....	27
Middletown Avenue area.....	28
Bibliography.....	29
Street Index.....	34

Acknowledgments

We would like to acknowledge the following people for their help in compiling this survey:

The THS members who volunteered to do the basic research and field-work: Karen Cebula, Lydia L. Davis, Judith Ossowski, Betty J. Henrickson, Elizabeth Carter, Helen H. Livingston and Elizabeth A. Livingston.

Ruth Arnold, our photographer, who traveled many miles and made friends with countless animals as she located and photographed the houses.

May V. Holabird who allowed us to photocopy the manuscript copy of Martha Russell's Notes Relating to Early Settlers, which proved an excellent source in researching houses in the North Branford area.

The Town officials who showed us how to use their records and answered our questions: Town Clerk, Yvonne Bartemy; Assessor, Robert Newton and P & Z Director, Alan Weiner.

The people we interviewed: May V. Holabird, George C. Gallagher, Andrew Amatrudo, Alice Whitney, Douglas Holabird, Clifford Harrison, Otto E. Schaefer, Carrie Doody and Florence Juniver. Also, the owners, former owners and descendants of owners who told us about the houses and in many cases opened their homes to our researchers.

Gordon S. Miller, for the excellent research he has done over the years on Northford/North Branford Industrial Sites, the Northford Congregational Church, and the Northford Cemetary.

Our typists, Katherine Merola, Barbara Rivers and Louise Roberts who learned quickly how to decipher eight different types of handwriting.

And a special thank you to Helen H. Livingston and Elizabeth A. Livingston. Their thirty years of researching and collecting information about the old houses in town and the old house lists they compiled gave us the basis for this survey. They opened their home to our researchers, allowed the use of their extensive library and patiently answered all our telephone queries. They also spent hours reviewing the forms and other data for accuracy, compiled the bibliography and helped map the location of the houses and sites. Without them, this survey would never have been accomplished.

We have endeavored to be as accurate as possible using the available resources and being continually constrained by time limitations. The Totoket Historical Society plans to continue researching the buildings and sites included in this survey and would welcome additional information that would increase our knowledge about their history.

Janet S. Gegan

THS President and Survey Co-ordinator

Frank J. Pannenberg

Survey Director

HISTORY OF NORTH BRANFORD

In 1638, soon after Theophilus Eaton and John Davenport had purchased from Momaguin, the Indian Sachem at Quinnipiac, all the land that would become New Haven Colony, Montowese approached them and offered to sell them the area called Totoket. Montowese was the leader of a small tribe (only 10 braves) and was eager for English protection from the raiding Mohegans. The area of Totoket (bounded on the south by Long Island Sound, on the west by Stony River (Farm River) and Great Pond (Lake Saltonstall), on the east by Guilford, and on the north ten miles from the Sound) was bought for twelve coats made in the English fashion. This would become Branford including what is now North Branford.

After an earlier unsuccessful attempt to attract settlers, in 1643, when Eaton was called upon to settle a dispute among the people of Wethersfield about who should be allowed to vote in Society matters, the area was offered to Matthew Swain and his followers. For £ 15 the Wethersfield band was granted the right to settle Totoket under the jurisdiction of the New Haven Colony. A year later they arrived with all their belongings, began to clear the land and build their homes. They also employed their first minister, John Sherman.

The population of the little settlement doubled in 1645 when the Rev. Abraham Pierson and a group of colonists, aggrieved that their town of Southampton on Long Island had put itself under the jurisdiction of the Connecticut Colony based in Hartford and allowed non-church members to vote, moved to Branford. The Rev. Mr. Pierson became the first regular minister and served for 21 years while the town grew and prospered. It is believed that the name of Branford is derived from Brentford located west of London, the native town of some of the colonists.

In 1665, Connecticut Colony and New Haven Colony were united under the charter from King Charles II. The Rev. Mr. Pierson, upset with the idea that non-church members would be allowed to vote in Parish matters, gathered his group of like believers, pulled up stakes and left Branford to move west and found the town that would become Newark, New Jersey. This exodus left Branford with a depleted population and no regular minister. Gradually though, the town was repopulated and in 1687, the colonists successfully petitioned the General Court for the liberty to embody themselves into a

church. The Reverend Samuel Russell accepted the invitation to become their minister and settled with them on Sept. 12, 1687 to serve a ministry that lasted 43 years.

The third division of land took place in 1692. Second and third generation colonists needed more farmland, so the limits of the town stretched north taking in the lands around the two ponds (Cedar and Linsley Lakes), the Bare Plain area, and along the Stony River (Farm River) almost to what is now Northford. At first temporary shelters were built while the land was cleared and farmed but the farmers of these northern lands would be reluctant to settle away from the amenities of town life, especially in the winter.

Tradition says that the first permanent home built within the bounds of modern day North Branford was one built by Captain Jonathan Rose in Hopyard Plains. If this is true, the house is no longer in existence, but there is one early house built by a Rose on Valley Road in the approximate location and Rose descendants still own land in the area. The oldest house still in existence is believed to be the house at Bare Plains built in 1699 by John Linsley for his grandson, John, who married Mary Harrison. The house was originally a saltbox with four main rooms surrounding a large fieldstone chimney but it has been expanded and renovated as the families grew and prospered.

The population continued to increase and in 1704, the fourth division occurred. Fourteen more allotments were laid out to include most of the land within the town's limits. An additional 200 acre piece in the farthest northwest corner had been allotted in 1694 to Thomas Mulliner, son of the Thomas Mulliner who had staked his claim to the point of land now called Branford Point prior to 1643 and proved to be the village blacksheep. This allotment settled all Mulliner claims to land, houses, etc. within the township.

Settlement first took place on the land that was easiest to clear and along the river banks where dams could be built to set up mills. Josiah Rogers, who first settled near Linsley Lake, moved early in the 18th century to build a saw and grist mill on the Farm River (by Mill Road). In 1707, Joseph and Isaac Foote built a sawmill further north on the river (at Old Forest Road). The house Joseph built about 1708 is still standing.

Even further north on the river in Fourth Divisions lands an earlier house and barn built by Benjamin Howd are extant (on Sol's Path).

The northern farmers found it difficult to maintain the close ties with the village of Branford as they established their homesteads several miles away. It was particularly difficult to attend Sunday meeting, especially in inclement weather. They requested that winter preaching be provided, but the request was denied. So, in 1717, seventeen men sent to the General Court in Hartford 'the humble petition of the Northern farmers living remove from the meeting house...under great difficulty in going to attend the Publick worship there...such a number of families and such estates as we think ourselves able to maintain a minister...petition to become a distinct Society.' The Court investigated and decreed that there were not enough people to maintain a separate Society but the town should provide a minister during the four winter months for three years. Boundaries were established 'East on the Guilford line...On southerly side at Roses meadow and so running westerly by the rocks called Rattlesnake, taking in some of Jonathan Rose's land and so to the sawmill near Jonathan Linlys and so westward taking in the farms of Samuel Pond, Josiah Rogers, John Tyler, Benjamin Barns and Isaac Bartholomew...on the west, north to Great Hill by the New Haven line running on the north side of said Great Hill to the Guilford line.' But in 1722, when it was voted to set up a Second Society in North Farms, a dispute about the boundaries erupted. It was settled by agreeing if the north farmers would be content with the original bounds, the town would help pay for the construction of a meeting house.

On May 12, 1724, it was voted to build a meeting house and hire a minister to be paid for by a rate on the whole town. Immediately a committee was chosen to supervise the building, a location 'on the knoll by Samuel Harrison's' was decided and the frame was raised with a ceremony that included prayers offered by the Rev. Samuel Russell. A problem arose six months later when the townspeople revoked their agreement and refused to pay. The building committee appealed to the General Assembly and the town was ordered to levy a rate to defray the charges already expended. The town complied and in May 1725 the Second Society was established to maintain their own meeting house and minister. The Rev. Jonathan Merrick was invited to become the first minister. He built his homestead, now gone,

on part of the 200 acres by Great Hill deeded by the Proprietors for parsonage lands (where Central Shopping Plaza is). The meeting house was eventually completed in 1731, a 35x45 barnlike structure, with galleries on three sides, bench seats and diamond paned windows.

With the organization of the church in 1727, more and more settlers were attracted to North Farms. Some of the houses built in the succeeding years are still standing. Many of these homesteads were as far away from the Second Society meeting house as the original north farmers were away from Branford. These farmers began to petition to form a Third Society as early as 1736, but not without opposition from the people of the Second Society who disliked the thought of losing the tax money. Finally, in 1745, the northern north farmers were granted the right to form the Third Society of Branford. It was commonly called Northford, either because it was north of the ford on Farm River or it was a shortened version of north North Branford.

The Third Society meeting house, a simple structure, built on a hill above the main road heading north '20 rods north of Samuel Bartholomew's' was erected in 1747.

Warham Williams, chosen to be the first regular minister, was ordained on June 13, 1750. He bought land from Samuel Bartholomew on the east side of the road just south of the meeting house and built a most elegant high style Georgian house. Unfortunately it was sold and removed to Roxbury in 1978.

The boundaries dividing the two Societies lie between the old School districts #3 and #4, or between the present police station and Totoket Valley Park in a straight line west to east to Totoket Mountain, then follow the ridge north and east. This division into two Societies created two villages, each with its own distinct personality, and continues through the fabric of the town's history into the modern era.

The economic wealth of the community was mainly agricultural with the growing of wheat, rye and corn. North Branford climate was found to be most suitable for growing apples and cherries. Large orchards were planted and cider mills were built for the making of cider and brandy. Other mills were also built - grist, fulling and bark - sometimes sharing the same dam as the saw mills. The produce was exported through the thriving port at

the mouth of the river in Branford.

The winding paths through the woods were widened to make roads to carry the produce to the seaport. One road headed northwest from the village of Branford, passed through the center of the Second Society and wended its way to North Guilford (now Branford Road, part of Foxon Road and Sea Hill Road). A second road branched off the main road between Branford and Guilford, wound north between the two ponds up to Northford and on to Durham (now Northford or Queach Road, Forest Road, Old Post Road, and Middletown Avenue). The third road left the center of Branford crossing Brushy Plain, zig-zagged over Lid Hitt's hill and continued along the side of the lesser Great Hill near New Haven to the center of Northford (now Brushy Plain and Totoket Roads).

As Branford harbor was one of the northern ports for the West Indies trade, slaves were brought to North Farms and the Negro population, both slaves and free numbered close to 50 prior to 1800. Most of the slaves were emancipated long before the Civil War and many of the Blacks made a significant contribution to the history of the town. Gad Asher served as a servant of General Greene in the Revolutionary War, won his freedom but lost his sight, and built his home on the lane that bore his name (now Water Company property). Another lane is named after Pomp, who lived nearby.

Education of the young was always of primary importance to early colonists, and the New Haven Colony had ruled that each town should provide a common school. Branford had complied with this ruling as early as 1678, and in 1679 had laid out "forty acres of land...the other side of Pine Brook...lying between Guilford road and Great River...and it shall belong to such School masters as shall teach school in the town successively." The earliest records of the Second Society are lost but at the annual meeting in 1731 a School Committee is elected, so it is safe to assume that a school was provided in North Farms as early as 1725. One of the prime concerns of the Second Society was to get their fair share of the school lands, as showed by a vote in 1734, "Voted that in case any man renting the school land meets with difficulty from the South Society in this town and is forced to defent himself by the law, that the necessary charges be paid by the Society." There is no record where the first

school buildings were located; probably the first classes were taught in a house, but gradually through the 18th century, land was acquired and schoolhouses were built. By 1797 there were four schools in the Second Society (and for a short period around 1800 when there was dissension in the Center school, there were five) and four in the Third Society. In 1850 there were seven school districts. (See Beers Atlas) Most of these one-room schoolhouses or their replacements are still in existence today. Two are used as residences, one has been expanded for use as a hall, two or three have been used as additions to other buildings, and one which is the oldest, built c. 1805, has been restored and is used as a museum by the Totoket Historical Society.

In 1769, the Rev. Mr. Merrick became too feeble to continue preaching and the Rev. Samuel Eells was chosen as his successor. He built his home, still in existence, on the road that headed north from the village center.

North Farms also had its share of people who professed to the Episcopal Church of England and in 1763 they decided to tax themselves in order to build a church on a tiny plot of land they purchased from Benjamin Howd (where William Douglas School playground is located) to worship in their fashion.

By 1770, northern Branford had a population of approximately 1,000, much of the land was under cultivation and life was prosperous. But the focus moved from the local scene to national issues. Rebellion against the King flared into action in Lexington and Concord and the Connecticut General Assembly raised units to send to neighboring Massachusetts. William Douglas of Northford was appointed captain of the 6th Company of the 1st Regiment. He had served in the campaign against Quebec at age 16, made a fortune in the West Indies trade and had retired at age 32 to the Northford farm he purchased in 1772. He led his Company in the two-pronged attack on Canada, traveling north along Lake Champlain while Benedict Arnold led his forces through the Maine woods. The Colonial forces had to control the lake, and Douglas was given the command of the gunboat and became commodore of Lake Champlain. He returned home to Northford for the winter but soon was appointed major of a unit of 750 Volunteers to prepare the defences of New York, serving at Ft. Sterling in Brooklyn for three months. He was elected as representative to the Connecticut Assembly, but in June 1776,

When the British began a full-scale assault on New York, the Continental Congress sent out an appeal and the Connecticut Assembly voted to raise eight battalions. Douglas was made Colonel of the 5th Battalion which was sent to New York with five others to defend Manhattan. His regiment was known as the "Leather Caps" because they wore leather hats, the leather for which was tanned locally. The enlistment period of his battalion ended Christmas 1776 and William Douglas returned to his Northford home expecting to take over a new unit in 1777 when his health failed. He died in May and is buried in the Northford cemetery.

During the skirmishing and retreat in New York in late 1776, the Connecticut Assembly called for more volunteers. The Rev. Samuel Eels made the announcement from the pulpit calling for the volunteers to meet on the green after the service. Sixty men responded and a company was formed with Eels as Captain and served for a short time. Approximately 115 men from the Second and Third Societies served during the Revolution, some for as little as 3 days. Two were with General Washington at the surrender of Cornwallis and there were a few in North Branford who remained loyal to the King but they soon sold their property and moved to Nova Scotia.

The period after the Revolutionary War was a period of recovery and adjustment for northern Branford as well as the rest of the nation. Some returning soldiers settled down and built their homes, but many Branford people succumbed to the lure of rich western lands and moved away. Yet, others took their place and as times became more prosperous, built new homes or improved the old ones. Many of the homes built during this period are still standing.

The turn of the 19th century ushered in a new era for North Farms; an era of continued peace and prosperity, an era of growth, and an era of renewed religious fervor. This fervor manifested itself in revival type meetings as evidenced in quotes from Deacon T. R. Palmer's diary, "March 1821 - Whoever saw in this place such an attention paid to religion: such numbers flocking to the church of Christ," and "April - Last evening there were three prayer meetings held in different parts of the Society, notwithstanding the weather being bad." This religious fervor inspired the church members to extend their 'watch' more firmly over their fellow members and the church records show numerous instances where members were chastised

for their behavior, resulting in some cases in excommunication if sincere or complete penitence was not shown.

At this same time, there was a move to separate church and state, first indicated in the federal Constitution that was ratified in Connecticut in 1788. North Branford showed this separation for the first time in 1797 when the school records were kept separate from the Society records. The final separation came in 1818 when the state constitution was adopted. This promoted freedom of religion, especially for the Episcopalians who were so persecuted during the Revolution. In the Second Society, the Episcopal church was organized in 1812 and their church building was erected in 1820 and completed in 1840 a short distance west of the Congregational meeting house. The Congregationalists, not to be outdone and finding the old meeting house inadequate and in need of repair, replaced it with a new structure in 1830. This was finished just in time to hold the first town elections in its new basement.

The move to make the northern part of Branford into a separate town was first attempted in 1799, but the petition to the General Assembly was denied. With continued prosperity, the population grew and the tax base increased, and the Second and Third Societies became one town, North Branford, in May 1831, but they still continued to function as two distinct communities.

Early in the new century, the need for improved transportation increased. The British blockade of Long Island Sound during the War of 1812 had hampered shipping and commerce was slow to recover. North Branford, being an interior town needed better roads. In 1812, the Middletown Turnpike was built from New Haven through Northford to Middletown. The Fair Haven Turnpike was built between New Haven and Essex in 1824 passing through the center of North Branford. With the improved transportation service, agricultural products could include beef and dairy products. It also promoted the growth of industry, particularly in Northford where a portion of the turnpike lay alongside the Farm River.

In 1830, Maltby Fowler opened a shop for making buttons, producing enough to keep four peddler carts on the roads. His six sons, William, George, DeGrasse, Horace, Frederick and Thaddeus, all showed great mechanical ingenuity and produced astonishingly varied inventions, including a press for perforating tin, a machine for drawing out brass tubing, a screw

machining which turned out 6,000 screws per minute, a machine for making the common pin, cigar and cigarette making machines, a washing machine, a power press, the Fowler horseshoe-nail machinery, a machine for embossing silk, a reaper and binder and other smaller or less successful inventions. Some of these machines were used in the manufactories along the Farm River to produce pins, rivets, horseshoe-nails and tinware. Northford had had a successful silk industry earlier, growing mulberry trees for the silkworms. One of these trees remains today growing by a house on Forest Road.

Prosperous times promoted the building of many homes between 1820 and 1870, most of them in the popular Greek Revival style and many of them are still standing. The congregation of St. Andrews Episcopal Church decided to build a new building in 1845 on a different site at the intersection of the Turnpike and the Old Post Road, and the Congregationalists replaced their old meeting house with a new one, designed by Henry Austin, in 1846. Increased travel on the turnpikes prompted the building of taverns, many of which survive and are now residences.

The Civil War did not interrupt the growth of prosperity in North Branford. Milo Todd built a paper mill in northern Northford to provide paper for ammunition wrapping. This mill was later purchased by David Stevens, who produced spoons; later this operation became part of the International Silver Co. Stevens developed a metal called 'Brittania' which was used by E. Chapman Maltby to trim his dippers. Maltby imported coconuts from the West Indies and produced 'dessicated coconut' and dippers were made from the shells. His shredded coconut won first prize at the 1876 Philadelphia Centennial Fair. His factory was located at the dam where the "Millpond Taverne" restaurant is now, and was called familiarly the 'Brick Shop' as it was a large brick structure and later, the 'Brush Shop'.

North Branford sent its share of volunteers when Lincoln called for 75,000 men to fight the Confederate forces. Approximately 50 men served and when the war was over, North Branford built in 1867 one of the first memorials in the nation honoring its dead on the North Branford Green.

In 1871, the railroad which had been in the planning stages for several years and expected to pass through Northford, was laid - two miles to the west through Clintonville. This marked the beginning of the end for industry in Northford. No longer able to compete because of higher

transportation costs, the factories closed or moved away. The only substantial industry operating in the last part of the century was the greeting card business run by the Stevens Brothers. First started at Todd's paper mill, and later located at the 'Brick Shop', the printing of ornamental greeting and picture post cards gave Northford the title 'Christmas Card Capital of the World'. Much of the work on the cards was completed in the homes of Northford involving many residents in this cottage industry.

With the closing of most industry, North Branford reverted to a farming community and the population declined from 1,025 in 1880 to 825 in 1900 as the young people emigrated to cities to work in factories or went to homestead in the west.

The women's movement showed a small gain in the latter part of the century when the Ladies Sewing Society was organized in 1878. It met in the North Branford Congregational Church but was interdenominational. It was through the efforts of the ladies that the Chapel or 'Ladies Parlor' was built in 1887. The organization is still meeting - 102 years later.

As the 20th century opened, North Branford and Northford were still small villages each maintaining its own identity in a farming community. Then several events promoted a growth spurt. In 1910, the Shoreline Electric Railroad built its tracks through the center of North Branford, opening the whole shoreline from New Haven to Weekapaug, R.I. It was now easy to get to and from North Branford. The trolley system had functioned only for a short time when a terrible accident occurred in North Branford, a head-on collision that killed 19 and injured 22 people. A few years later, in 1919, caught by post-war inflation and a poor accident record, the system folded. By then the increasing use of the automobile made it possible to live in the country and commute to a city job.

The New Haven Trap Rock Co., opened a quarry on Totoket Mountain in 1914. Men came to work the quarry, bringing their families to live in housing provided by the company or in homes they built themselves.

Many of these newcomers were from central and southern European backgrounds and of the Roman Catholic faith. By 1920 there were enough Catholics in town to consider building a church. Erected in 1925 near the center of North Branford St. Augustine's Church served at first 22

families, but soon others of that faith were attracted to the farmlands of North Branford.

A number of North Branford men enlisted to serve in the armed forces during World War I. A monument to the seventeen who lost their lives was erected near the Civil War monument in 1935.

With the state starting to supervise education in 1911, it was decided to replace the three one-room schools in the First District with a consolidated three room - Center School which was occupied in 1920. Five years later, William Douglas School was built in Northford to replace the four schools in that district.

Women were beginning to play a more active role in town affairs. In 1909, when the North Branford Congregational Church burned, the Ecclesiastical Society allowed the women to vote for the first time - on the style of the new church building. With the constitutional amendment passed in 1919, a League of Women Voters organized and became the first League of Women Voters to be incorporated in 1925. It was through their efforts that the 1805 little Red Schoolhouse was moved from its Forest Road location to the present site in Northford center and restored to become the town's first library.

The New Haven Water Co., needing to expand the water system that served the metropolitan area of New Haven, decided to locate its new reservoir in North Branford, and by doing so changed the geography of the town. In 1925 the company started to acquire land in the valley between Totoket Mountain and Sea Hill, and by 1933 when the dam was complete and the reservoir filled, North Branford had not only lost one third of its total area, but Lake Gaillard had cut off any eastern access between the two ends of town and the road to North Guilford. The lake also covered 22 homes and farms. Many of the construction workers who came to build this massive project settled in town further increasing the population.

A third school, the Jerome Harrison School, had to be built in 1929. The three town schools contained the elementary grades 1-8 only. Tuition was paid to surrounding towns where high school students were sent. Education of the young had always been important to the people of North Branford and Northford. As early as 1768, young men from the town were graduated from Yale College having continued their education there and,

by 1825 there had been 60 Yale graduates. In 1929, a report by the State Supervisor, W. S. Dakin, corroborates the interest in continuing education stating "pupils of the local schools are most ambitious to attend High School. The number from this town is unusually high for its size. The pupils' scholastic standing is so high that they are admitted without examination to New Haven and North Haven High Schools." Today 65% of the high school students continue their education at colleges and technical schools.

North Branford citizens have always been concerned about the quality of life in their town. In 1870, the Northford Store was built, financed by selling \$3,000 worth of shares, to provide a store and a hall or halls for town events. The North Branford Civic Association, formed in 1921, took over the old Center School building and put on two additions to make a hall with a stage and a kitchen, and financed it by running very popular weekly dances. It is still being used as a meeting place for town organizations and Senior Citizens' programs. The main reason for organizing the Village Improvement Society in Northford was to bring electricity and telephones to the area. In 1924, after the William Douglas School was built, the Society acquired the old District #6 school and in 1927, built a large hall with the old school attached as a kitchen wing. The "Community House" was sold and moved west onto private property when the School was expanded in 1952. The kitchen wing was attached to the first Co. #2 firehouse and destroyed when the current firehouse was built.

In the 1930's the depression hit, but agricultural North Branford struggled through without too much hardship. Church and community groups were very active in helping those in trouble, and the town with a population of 1,329 was able to maintain its tightly-knit community feeling in both ends of town. In 1931 the town celebrated its 100th Anniversary with a parade, a pageant and a dance. Three thousand people attended the festivities, many returning to their native town from all over the country. Another celebration was held in 1935 with an historic pageant for the Connecticut Tercentary.

The Volunteer Fire Dept. was founded in 1938. Their request at a town meeting for an appropriation of \$3,000 to purchase a fire engine created an incident that has become one of the town's favorite stories.

Opposition to the request was expressed by one irate lady who declared she would sue the town for wasting the taxpayers' money for an engine that would never be needed. Needless to say, the first call responded to by the new fire engine was for a fire at the lady's house.

World War II started and 76 men and 2 women from the Town enlisted to serve in the armed forces, but the tenor of life in North Branford did not change much. The Red Cross established branches at both ends of town. The Atwater Memorial Library was built in 1942 on the little common with funds left to the town by a grandson of the Rev. Charles Atwater, the third minister of the Congregational Church. And at the end of the war, another memorial was placed on the Green, west of the North Branford Congregational Church.

The greatest changes in North Branford occurred in the 1950's and 60's. The population exploded from 1,438 in 1940 to 10,778 in 1970, making it the fastest growing town in the East. Housing developments built on the farmlands proliferated all over the landscape starting with a development of Cape Cod style houses on 1/4 acre lots near the Jerome Harrison School just off the road to New Haven.

With this population spurt, more schools were needed, and, as quickly as possible, the town embarked on a school building spree. In 1955 two rooms were added to the William Douglas School and a new Junior High was built. 1958 saw the building of Cedar Lake School, an addition of eight rooms to Jerome Harrison, and an addition to the Junior High. In 1959, the Stanley T. Williams School was built in Northford with twelve rooms. The High School was built in 1965 and added to in 1970, as was the Stanley T. Williams School. And in 1971 the Northford Intermediate School was built.

A two story fire-proof vault was added to the former Center School in 1960 when it became the town's first Administration Building. Before then, all town business was accomplished in the homes of the officials, particularly at the Town Clerk's.

The churches also showed the effects of this tremendous growth. By 1962 there were so many Roman Catholic parishioners that they had outgrown St. Augustine's and the Junior High cafeteria was rented for Mass. A large and beautifully designed new St. Augustine's Church was soon built

on Caputo Road. In 1964 St. Monica's was organized to serve the Northford communicants. Zion Episcopal Church was moved off its small site on Route 80 to its present location on Notch Hill Road in 1957 and the parish hall was added. The North Branford Congregational Church built its new parish house in 1961 and St. Andrew's Episcopal Church added their parish house in 1965. The Northford Congregational Church acquired the house just north on Old Post Road to use for parish affairs.

The Edward Smith Library was built in 1957 to replace the inadequate one in the old one-room schoolhouse with a legacy from Clara Smith in memory of her father. The libraries at both ends of town were added to in 1968, more than doubling their size.

The Volunteer Fire Dept. expanded to three companies, each building their own firehouse. It is still a Volunteer Fire Dept. and each company supports itself through fund raising events such as annual drives, carnivals, etc. The Ladies' Auxiliaries are very active, and a Junior Firemen's program was instituted in 1972.

In 1963, for the first time in the Town's history, Democrats were elected to office making the two-party system effective as the elections have been divided between the parties ever since.

After a study done by the League of Women Voters, a group of citizens led by the League campaigned for a new town charter providing for a Council-Manager government rather than one run by three Selectmen. The charter was adopted in 1970, and in the following year North Branford was declared an All-American City. This was duly celebrated with week-long activities including a parade.

Parades are always held on Memorial Day, and are held alternately in each end of town.

The first police force was organized in 1970 to replace the resident state policeman and the Constabulary. First located in the basement of the Administration Building, they moved to a new Police Station built in 1975 on Forest Road at the line between the two town districts.

North Branford participated in the 1976 nationwide celebration of the Bicentennial with various activities, the most interesting being a display of oldtime crafts sponsored by the North Branford Garden Club and an old house tour by the Women's Clubs of Northford and North Branford. As a

lasting commemorative, a 77-acre tract of land on the Branford River was purchased for a park and, in a town-wide contest named North Farms, the original designation of the area. Earlier, in 1965 the Totoket Valley Park (22 acres) had been established astride the Farm River on the north side of the district.

A new Town Hall to house the administrative offices was built in 1979 directly in front of the Administration Building. Also that year sewers were installed in three sections of the town.

Yet with all its population growth and development tracts of houses, North Branford still retains the small town country feeling. A quote from the 1971 Plan of Development presented by the Planning and Zoning Commission, June 7, 1971 states, "The country atmosphere is an attraction for present and new residents and should be preserved as representing the fundamental character of North Branford." One hundred and thirty-six years earlier the Rev. Jonathan Maltby described life in North Branford, "In the houses - in the furniture - in the equipage - in the dress and address - in the diet - in the social intercourse there was much solid comfort without extra elegance - with but little splendor or show." This fundamental character of comfortable living in a country atmosphere - with little splendor or show - true today as it was over 200 years ago, is reflected in the architecture. No matter what the prevailing style of the period (and in many cases the styles often lingered longer here than in places that were nearer to main transportation routes), the local carpenter, builder, craftsman - more often than not the homeowner himself - adapted it to suit his way of life. Most of the buildings in North Branford are simple, unpretentious and a testimony to the fundamental character of the town.

Janet Gegan

May, 1980

Methodology

The Totoket Historical Society conducted this survey between June 1978 and May 1980. The original aim was to identify and complete inventory forms for approximately 240 buildings and sites, including all houses built prior to 1900 and all public buildings.

Frank J. Pannenburg, a graduate of Cornell University with a Bachelor of Architecture and a Master of Urban Design, was chosen to be our director. Mr. Pannenburg is the Principal Architect-Planner for New Haven Redevelopment, an instructor of Perspective Drawing and Rendering at Paier School of Art in Hamden and has his own architectural business. He was a project supervisor for a similar survey in Nantucket, Massachusetts.

For the Bicentennial, the Society had identified all buildings in North Branford built prior to 1876. Helen H. and Elizabeth A. Livingston, Society members, had identified 135 buildings and 134 old house sites by correlating three maps, the County Maps of 1852 and 1856, and the Beers Atlas of 1868, and had located the existing buildings through a windshield survey. They listed the buildings according to district (#1 North Branford and #2 Northford) by road and location, assigning a number to each. They had also, by using various sources and their knowledge of architecture, given each a circa date. (See Appendix A).

These lists were the basis for this survey. A two-day windshield survey was then undertaken by Frank J. Pannenburg, director; Janet S. Gegan, co-ordinator; and Helen H. and Elizabeth A. Livingston. Not only were the houses on the list checked but all roads in town were covered noting other buildings and sites of interest. It was decided to expand our criteria to include these. The new criteria was established and included:

1. All houses built before 1876.
2. All houses built between 1876 and 1900 (Since the town's population had decreased during this period, only a few houses had been built.)
3. Any house built after 1900 if it was: (1) a good example of a particular type of architecture, (2) unusual or unique to the time or area, (3) of historical interest.
4. All public buildings.
5. All churches.

6. Any commercial or industrial buildings that were well designed or of historical importance.

7. All public sites and two geographical features that made an historical impact on the town's history.

8. Several groupings of houses that were interesting, architecturally or historically.

The expanded list was given to the photographer, Ruth Arnold. Some of the houses had already been photographed for the Society in 1977 by Robert Van Nest. Mrs. Arnold started photographing the remainder in April when the leaves were still off the trees. Most of the black and white photography had been accomplished by June.

The survey list was divided in 16 areas, each containing 12-17 houses. Ten members of the THS volunteered to do the preliminary research. A packet consisting of a list of the houses in each area, a letter of introduction, a map and a "Guide to Architecture" booklet prepared by Mr. Pannenberg (See Appendix B) was given to each researcher. An informational meeting was held to further explain the procedure.

The volunteers filled each inventory form by visiting the houses, talking to the owners, and using the assessor's records, town records and the THS's "Old House" file. The forms were then reviewed by Helen and Elizabeth Livingston for historical accuracy, by Frank Pannenberg for correct architectural information and by Janet Gegan for conformity. In many cases further research was done and added.

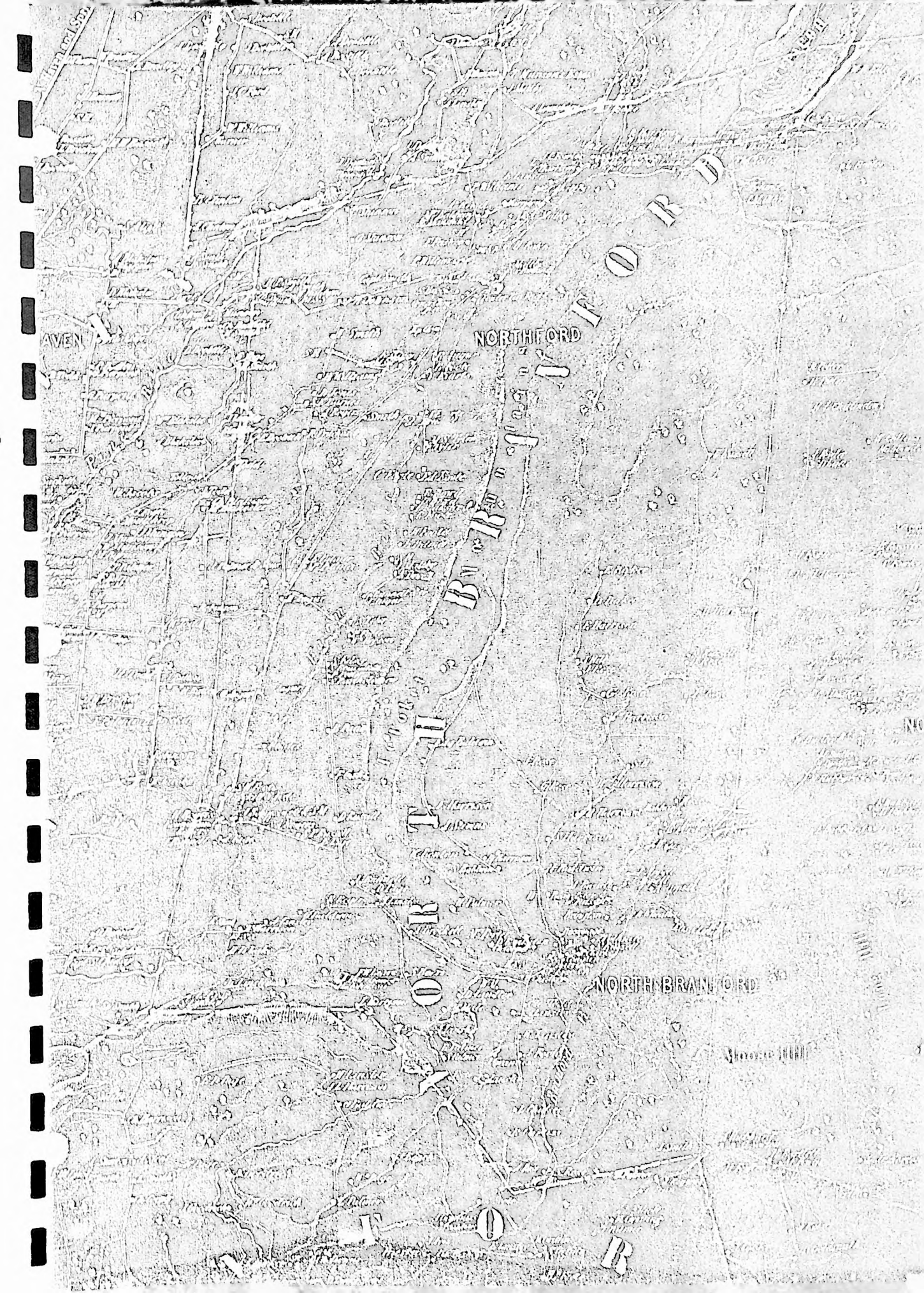
The "Old House" file had been compiled over the past 30 years by the Livingstons and contained all information pertaining to each house that they had discovered from newspaper articles, house tour booklets, owner research and the 1935 WPA Census of Old Buildings.

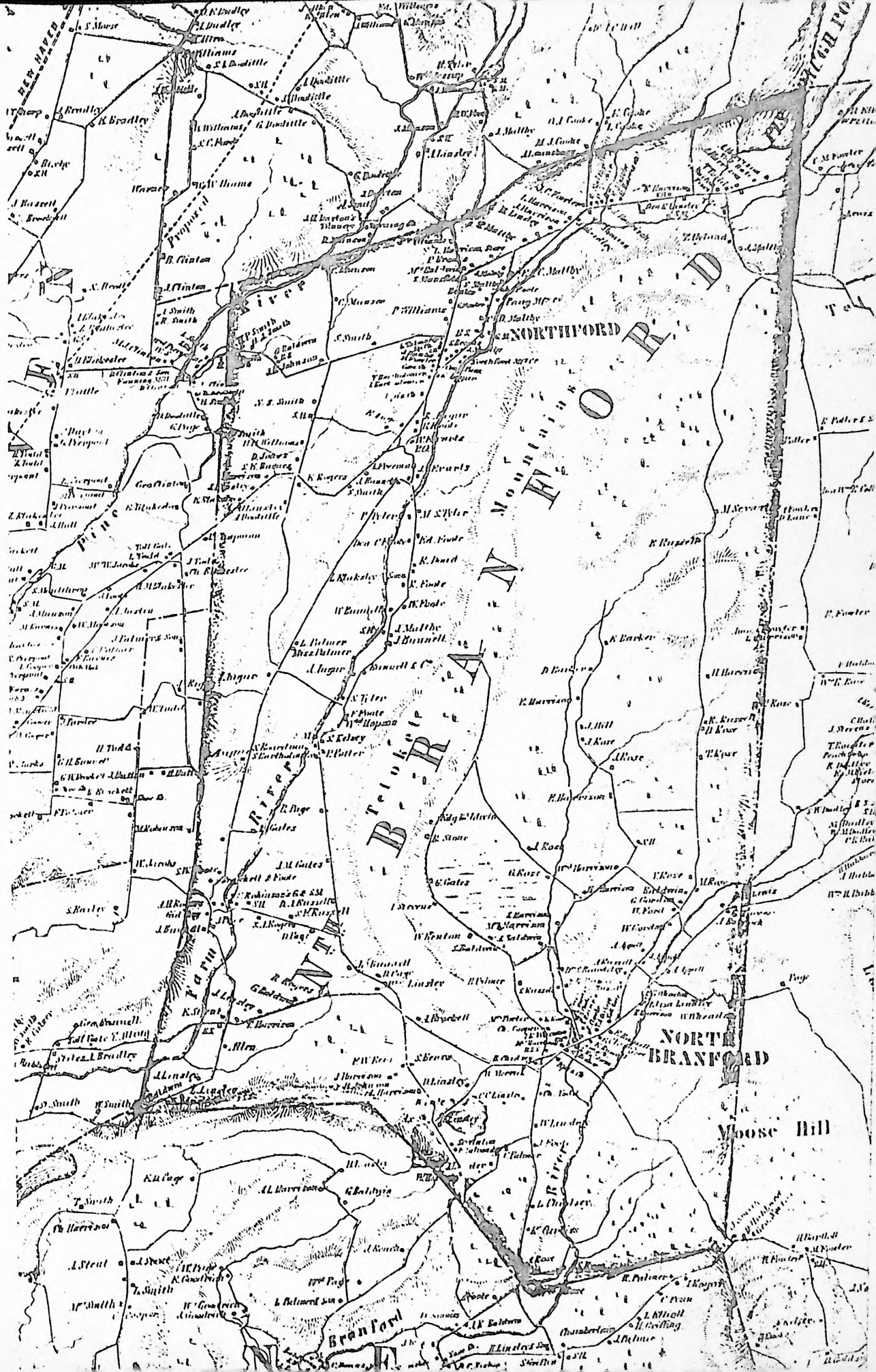
In the Northford district, three sources proved to be very valuable; notes from her recollections about many Northford houses written by Mrs. Morris Alling, George Cooks' Recollections of Northford, 1935, and the Augur genealogy which includes a map and notations about houses owned by Augurs.

During an interview with Miss May Holabird, a handwritten copy of a manuscript written by Miss Holabird's great-aunt, Martha Russell, was discovered. Titled Notes Relating to the Early Settlers of North Branford, their Homes, Families, etc. and written about 1885, it proved to be

invaluable in researching the North Branford area. Miss Russell, a descendant of the Rev. Samuel Russell and an author, had listed each house by road and told about the families who lived there. Although few dates were noted, Miss Russell proved to be accurate as to the house owners. This helped in researching the Land Records.

In September, a list of approximately 50% of the items on the survey was given to Ruth Arnold to photograph in colored slides. The buildings on the list were chosen to correlate with the history of the town so as to provide a basis for an historical slide talk. A brief history was written and the other information required was compiled by Janet S. Gegan and reviewed for accuracy by the Livingstons and Frank Pannenburg.





Explanation of the Inventory Forms

1. Building name - Common - as most houses in town are referred to by the name of the current owner, this was rarely filled in.

Historic name - usually the first owner's name but if a particular family had owned it for a long time, that name was given.

3. Address - house numbering in North Branford is fairly recent and many owners do not use a street number - in some cases an appropriate number was recorded after checking with the Planning and Zoning Office.

4. Owner - according to the assessor's records.

7. Style - Because North Branford had been a rural town, many houses were translated into the local builder's interpretation of a particular form. The label on many houses means a general approximation of the style to give an idea of the basic form. Frank Pannenberg, the director and an architect was the arbitor.

Date - Determining a date for older houses is always difficult. In most cases, the sources mentioned in the Methodology and the land records of Branford and North Branford were used to determine the first owner. Using cemetary records, vital statistics, probate records, genealogies, etc., we were able to determine a date within a year or two. Circa dates, within a 10 year span were assigned to other houses, using architectural and historical clues. Sources are listed on the individual inventory forms.

8 - 16. Checked by visiting each house and using the assessor's records.

17. Notable features - On most forms the exterior features are noted. In many houses, the owners permitted an interior viewing and interior features are included.

18. Architect - when known

Builder - Only in very rare instances were we able to determine the builder of the older houses. The designation "by/for" is used frequently because our sources, Martha Russell's Notes, George Cooke's Recollections and Mrs. Alling's notes, etc. would state that house was built by the first owner. As we could not determine if that meant the owner actually built the house, we compromised.

19. Historical or Architectural Importance - Any historical facts about the house or site and its owners, uncovered during the research is briefly noted. Also its architectural importance, if any, is noted.

Sources - All sources used to fill out and complete each form are listed.

Photo negatives are on file with the Connecticut Historical Commission and the Totoket Historical Society, Inc.

Preliminary Proposals

The area in North Branford which should be seriously considered for an Historic District consists of North Street, which has a fine grouping of historic houses, and part of Foxon Road. This was the historic center of the village and most of the buildings and sites located here are included on this survey. The indexed buildings and sites include three churches, two cemeteries, the Town Hall, two historic schools, two commercial buildings, one library, twenty-one houses and the Green. Not included in the survey but located within the bounds of the preliminary proposed district are twelve 20th century houses, one antique shop, a ball field and a service station.

The street and buildings included in this area would be:

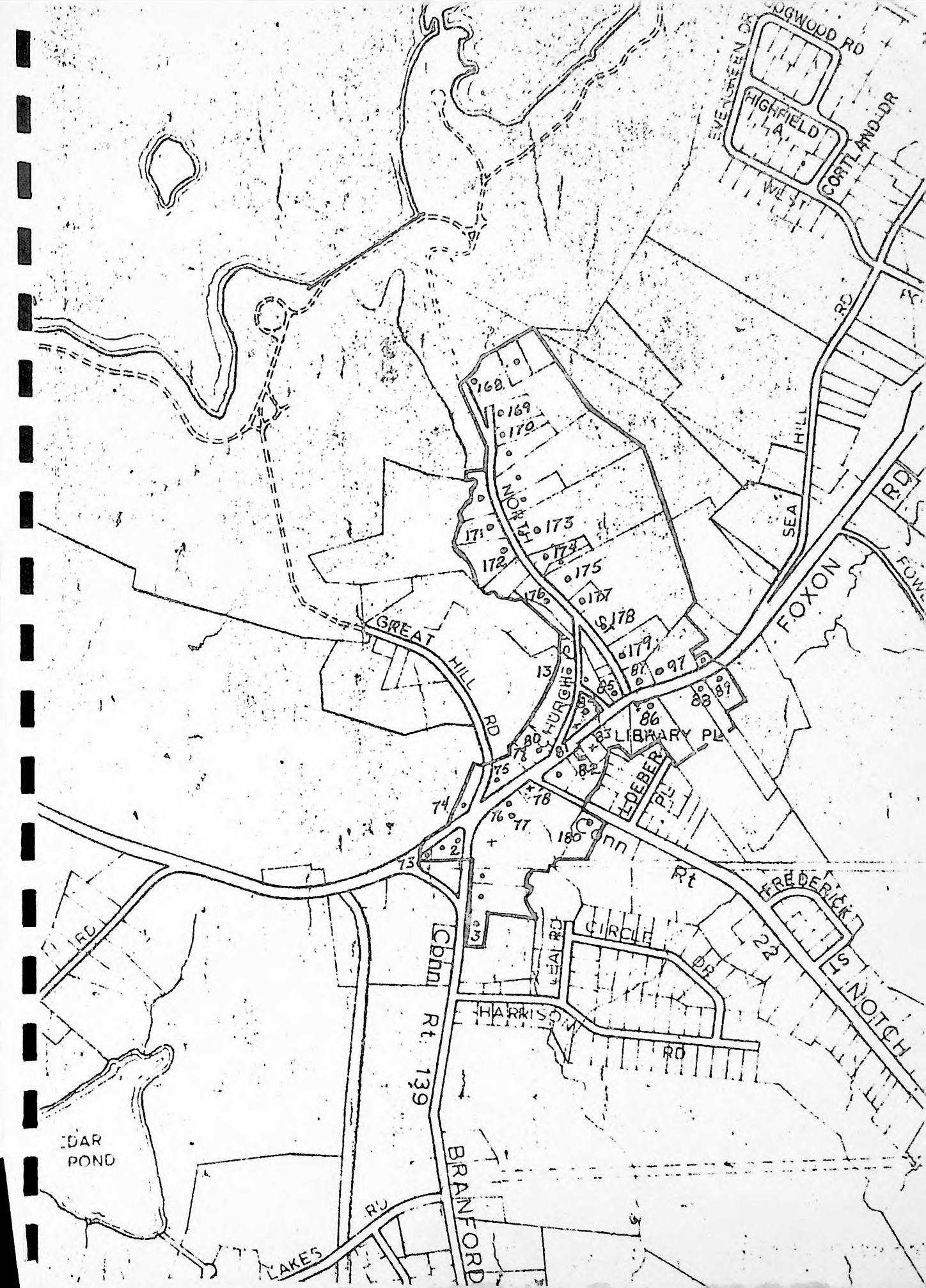
Branford Road (part)	Survey Index Nos. 2-3		
Chapel Street (all)			
Church Street (all)	"	"	13
Foxon Road (part)	"	"	73-89
Library Place (all)	"	"	97
North Street (all)	"	"	168-179
Notch Hill Road (part)	"	"	180

Although the North Street-Center area has the most concentrated grouping of historic houses and sites, three other areas in town are virtually unspoiled and retain to a certain extent their historic appearance. These areas contain the oldest houses in town and consideration should be given to protecting them.

These areas are:

1. Foxon Road (from Totoket Road to the George Baldwin house)
Survey index nos. 55-65
2. Forest Road (the area around old Forest Road)
Survey index nos. 42-45 and 196-197
3. Middletown Avenue (from and including "Sol's Path" to Northford Center; part of Maltby Lane and part of Old Post Road)
Survey index nos. 109-111, 119-144, and 182-187

The maps on the following pages outline these areas.



LOGWOOD RD
CORTLAND DR
WEST ST
HIGHLAND

SEA HILL

FOXON RD

GREAT HILL RD

CHURCH RD

LIBRARY PL

LEDEBER PL

CIRCLE DR

FREDERICK RD

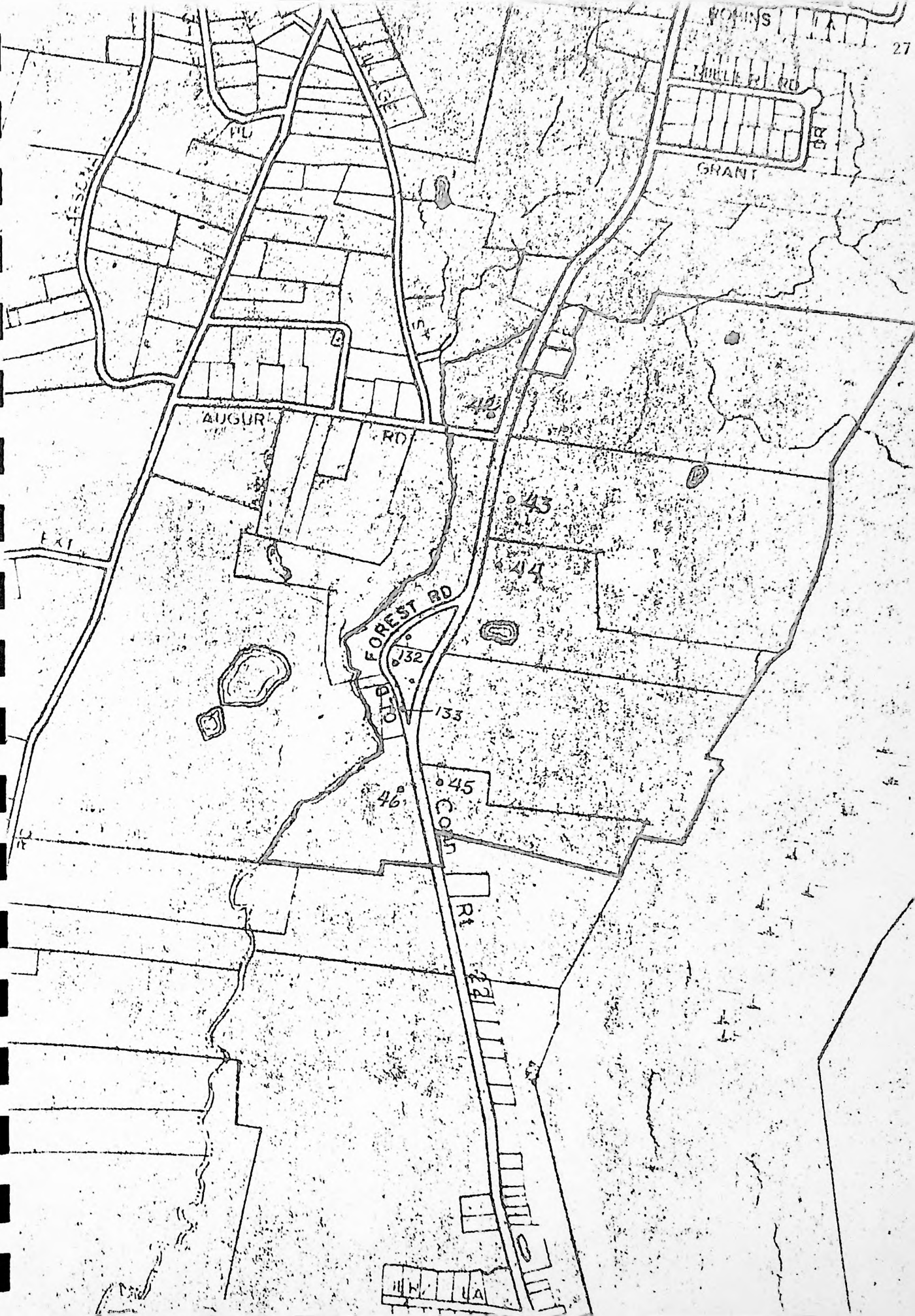
NOTCH

BRANFORD RD

DAR POND

LAKES







BIBLIOGRAPHY

- Alling, Jeane Cooke. A Silent Witness in Four Centuries. privately printed 1931.
- Augur, Edwin P. Family History and Genealogy of the Descendants of Robert Augur of New Haven Colony, Middletown, Conn., 1904.
- Baker, Henry. The Short Troubled Life of the Trolleys. Shore Line Times, January 24, 1974.
- Baldwin, Rev. Elijah C. Branford Annals. New Haven Colony Historical Society Papers, Vol. III, 1882.
- Bare Plain Cemetary Rules and Regulations. The Bare Plain Cemetary Association, Inc., est. 1887, 1977.
- Blumenson, John J. G. Identifying American Architecture: A Pictorial Guide to Styles and Terms 1600-1945. American Association for State and Local History, Nashville, Tennessee.
- Branford Lane Records. Branford Town Hall.
- Bullock, Orin M. The Restoration Manual. Silvermine Publishers, Inc., Norwalk, Conn., 1966.
- Carr, John C. Old Branford. Published for the Tercentenary of Connecticut, 1635-1935.
- Connecticut State Records in State Library, Hartford. Colonial Dames of Connecticut, Old Houses of Connecticut, 1916.
- _____. Headstone Inscriptions, Town of North Branford, (Typescript in THS files.)
- _____. HABS Inventory for the Library of Congress, 1937
- _____. Turnpike Surveys, State Highway Department Archives, 1813, 1817, and 1824.
- _____. WPA Census of Old Buildings in Connecticut.
- Cooke, George W. My Recollections of Northford, 1935, 4 pp.
- Corbin, Mrs. Francis Harrison. Five Generations of Connecticut Harrisons. The New England Historical and Genealogical Register, Vol. LXX, Boston, 1916.
- Countryman, Rev. Franklin. Historical Sermon. The 175th Anniversary Exercises of the Congregational Church in North Branford, Connecticut, Wednesday, October 15, 1902, Shoreline Press, Guilford, Connecticut 1902.
- Doody, Carrie G. History of the Catholic Churches in North Branford. Manuscript, THS files, 1965.
- Dowaliby, Anna. Historical Sketch of North Branford. Manuscript, THS files, May 1966.
- First Census of the United States - 1790. State of Connecticut.

- Fleming, John, Hugh Honour, and Nikolaus Pevsner. The Penguin Dictionary of Architecture. Penguin Books Ltd., Harmondsworth, Middlesex, England.
- Foley, Mary Mix. The American House. Harper and Row Publishers, New York.
- Foote, Abram William. The Foote.....Family. 2 Vols. Tuttle, Rutland, Vermont. 1907-1932.
- Gillett, Rev. Timothy P. The Past and Present....History of the Congregational Church....Branford. Discourse delivered July 7, 1858. Morehouse and Taylor, New Haven, Connecticut.
- Gregan, Janet S. History of the North Branford Congregational Church. Manuscript, North Branford Congregational Church files, 1976.
- Guilford Probate Records. Guilford Town Hall.
- Hale, Clarence E. Tales of Old Wallingford, 1670 - 1970. Pequot Press, Chester, Connecticut, 1971.
- Hall, Edna G. Introduction to Samuel Eells, talk delivered to Northford Historical Society, January 27, 1972, manuscript THS files.
- _____. A Short History of the North Branford Congregational Church 1727-1969, manuscript North Branford Congregational Church files, 1969.
- Hamlin, Talbot. Greek Revival Architecture in America. Dover Publications, Inc. New York, 1964.
- Hart, David M. How to Date a House: Part One and Part Two. Reprinted from Yankee Magazine, July and November, 1976.
- Hooker, Jane. The Story of a Country Parish. Zion Episcopal Church, North Branford, Connecticut, 1812-1878. Privately printed 1978.
- Isham, Norman Morrison. Early American Houses and a Glossary of Colonial Architectural Terms. DaCapo Press, New York, 1967.
- Kelly, J. Frederick. Architectural Guide for Connecticut. Yale University Press for the Connecticut Tercentenary Commission, 1935.
- _____. Connecticut's Old Houses, A Handbook and Guide. The Pequot Press, Stonington, Connecticut, 1936. Connecticut Booklet No. 4.
- _____. The Early Domestic Architecture of Connecticut. Yale University Press, New Haven, Connecticut, 1924.
- Labaree, Leonard W. William Douglas. Talk given to the Northford Historical Society, January 14, 1971. Manuscript THS files.
- Lindsay, Merrill. Men from North Branford who Served in the Civil War. Manuscript THS files.
- Livingston, Elizabeth A. Warham Williams: A Country Parson and His Northford Home. Journal of the New Haven Colony Historical Society, Vol. 18, 1969, pp. 58-67.
- Livingston, Helen H. A History of St. Andrew's Protestant Episcopal Church, Northford, Connecticut 1763-1963, privately printed 1963.

Maltby, Rev. Jonathan. A Sketch of the Pilgrim Fathers, also Northford Graduates of Yale. New Haven, Connecticut, April 21, 1844.

Maltby, George Ellsworth and Georgia Lord Maltby. Family Record of the Maltby - Morehouse Family, A List of Pedigrees, etc. Privately printed by the Tuttle, Morehouse and Taylor Press, New Haven, Connecticut, 1896.

Mansfield, Calvin. A Brief History of the Life of Calvin Mansfield. Privately printed. Copy on file at Connecticut Historical Society, Hartford, Connecticut.

_____. Memorandums of the.....Society of Northford.....1814 to 1829. Herald Office, New Haven, Connecticut, 1829.

May, Earl Chapman. A Century of Silver. Robert McBride and Co., New York, 1947.

Miller, Gordon S. and Charlotte. Count and Map of Stones in the Northford Cemetary. Manuscript THS files, 1978.

Miller, Gordon S. A Study of Northford/North Branford Industrial Revolution Sites. Manuscript THS files, revised 1973.

North Branford Civic Association. Secretary's Records. 1921-1935. Manuscript THS files.

North Branford Congregational Church Records, Vol. III. Rev. Charles Atwater, His Church Records for the 2nd Church of Christ in Branford, 1809. Record continued to 1859. Originals, Connecticut State Library. Photostat copy Blackstone Library, Branford.

_____. Rev. Samuel Eells. His Church Records for the 2nd Church of Christ in Branford, AD 1769 to 1805. Vol. II. Originals, Connecticut State Library. Photostat copy Blackstone Library, Branford.

_____. The Second and North Society of Branford Book of Records, 1731-1844. North Branford Congregational Church files.

_____. Records of the First Congregational Society of North Branford. 1845-1949. North Branford Congregational Church files.

North Branford. Assessor's Records, North Branford Town Hall.

_____. Board of Education Records, Superintendant of Schools Office, Northford Intermediate School.

_____. Board of Library Directors Records, Atwater Memorial Library.

_____. Land Records, North Branford Town Hall.

_____. Planning and Zoning Records, North Branford Town Hall.

_____. Tax Records, North Branford Town Hall.

_____. Vital Statistics, North Branford Town Hall.

Northford Congregational Church. Records of Death to 1800...Without Monument Stones. Compiled 1977 - typescript.

- Northford Congregational Church Records. Originals, Connecticut State Library. Photostat copy at Northford Congregational Church.
- Osterweis, Rollin G. Three Centuries of New Haven, 1638-1938. Yale University Press, New Haven, Connecticut 1953.
- Riegeluth, Ray J. The New Haven Trap Rock Company, a Story that Began 200 Million Years Ago. Newcomen Society Address, August 3, 1962, Princeton University Press, 1962.
- Rockey, J. L. History of New Haven County, Connecticut. W. W. Preston & Co., New York, 1892, Vols. 1 & 2.
- Roster of Samuel Eell's Company (Revolutionary War) Original in Beineke Library, Yale University, New Haven, Connecticut.
- Russell, Martha. Notes Relating to the Early Settlers of North Branford, Their Homes, Families, etc. 57 pages, c. 1885. Manuscript THS files.
- St. Andrew's Church, Northford Records, 1763-1899, 3 Vols. 1950. Originals, Connecticut State Library. Photostat copy St. Andrew's Church
- Street, Mary Evarts Anderson. Street Genealogy, New Hampshire, 1895.
- Tallmadge, Jr., John A. The First Thirty Years, a History of North Branford's Two Libraries. May 9, 1963, Manuscript, Atwater Memorial Library.
- Van Dusen, Albert E. Connecticut. Random House, New York 1961.
- Vergati, Anita. The Branford River, 1970. Manuscript THS files.
- Wallingford Probate Records, Wallingford Town Hall.
- War Memorials, North Branford and Northford Greens.
- Watson, Donald. Designing and Building a Solar House. Garden Way Publishing, Charlotte, Vermont, 1977.
- Whiffen, Marcus. American Architecture Since 1780: A Guide to the Styles. The M. I. T. Press, Cambridge, Massachusetts.
- Williams, Henry Lionel and K. Ottalie. Old American Houses and How to Restore Them. Doubleday, Garden City, New York 1946.
- _____. Old American Houses 1700-1850. Bonanza Books, New York 1967.
- Wood, Rev. George I. The Early History of the Congregational Church. Society of North Branford-New Haven. J. H. Benham, 1850. 23 pp. January 6, 1850 address delivered.

MAPS (In chronological order)

- 1792 - Blodgett, William. New and Correct Map of Connecticut. One of the United States of America.
- 1811 - Warren, Moses and George Gillet. Map of Connecticut.
- 1852 - Whitford, R. Map of New Haven County, New Haven.
- 1856 - Smith, H. & C. W. Map of New Haven County, Philadelphia.
- 1868 - Beers Atlas. Map of New Haven County.
- 1934 - Composite Aerial Photo Map. Fairchild Aerial Surveys, Inc., Long Island City, New York 1934.

STREET INDEX

<u>Item</u>	<u>Street</u>	<u>Building name (Historic)</u>
1.	171 Beech St.	Beech Corner School
2.	292 Branford Road	Mrs. Eliza. Russell
3.	275 Branford Road	Old St. Augustine's Church
4.	263-271 Branford Road	Charles Todd
5.	243 Branford Road	Hill House
6.	205 Branford Road	Samuel Foote
7.	Branford Road	North Farms Park
8.	Branford Road	Hezekiah Partridge
9.	106 Branford Road	Merritt Chidsey
10.	Caputo Road	St. Augustine's Church
11.	49 Caputo Road	North Branford High School
12.	Cedar Lake Road	Daniel Linsley
13.	28 Church Street	Jacob Page
14.	3 Clintonville Road	James Smith
15.	5 Clintonville Road	Deacon Thomas Smith
16.	12 Clintonville Road	Picker Corporation
17.	Clintonville Road	Johnson Oak
18.	184 Clintonville Road	
19.	194 Clintonville Road	
20.	277 Clintonville Road	John Harrison
21.	287 Clintonville Road	Catherine Hart
22.	6 County Road	Major Jason Page
23.	45 Dayton Hill Road	Todd-Williams
24.	49 Dayton Hill Road	William and Rose Newton
25.	Foote Hill Road	
26.	Foote Hill Road	Northford Burying Ground
27.	841 Forest Road	Elnathan Street
28.	841 Forest Road	Wilmarth Kendall
29.	822 Forest Road	Reuben N. Augur
30.	804 Forest Road	William Bartholomew
31.	Forest Road	H. J. Tyler
32.	703 Forest Road	M. S. Tyler
33.	688 Forest Road	Peter Tyler
34.	687 Forest Road	John Maltby Foote
35.	651 Forest Road	Hon. Malachi Cook

36.	628 Forest Road	Charles Foote
37.	595 Forest Road	Russell Dowd
38.	545 Forest Road	Lynde Foote
39.	538 Forest Road	Hadden House
40.	453 Forest Road	Bunnell House
41.	464 Forest Road	Bunnell on Augur site
42.	414 Forest Road	Stephen Tyler
43.	401 Forest Road	Frederick Foote
44.	395 Forest Road	Isaac Foote
45.	309 Forest Road	Reynolds on Potter site
46.	Forest Road	Henry D. Bartholomew
47.	Forest Road	Totoket Park
48.	260 Forest Road	North Branford Police Station
49.	222 Forest Road	Benjamin Page
50.	196 Forest Road	Munro Gates
51.	174 Forest Road	Gates
52.	148 Forest Road	David Russell
53.	77 Foxon Road	Llwelllyn Burr
54.	98 Foxon Road	Hosmer Sperry
55.	254 Foxon Road	Stent Tavern
56.	245 Foxon Road	Barker's Store
57.	272 Foxon Road	
58.	292 Foxon Road	Col. Thaddeus Harrison
59.	335 Foxon Road	Jerome Harrison School
60.	264 Foxon Road	Bare Plains Cemebery
61.	375 Foxon Road	
62.	394 Foxon Road	John Linsley
63.	315 Foxon Road	Edward Linsley
64.	465 Foxon Road	Doody's Totoket Inn
65.	530 Foxon Road	George Baldwin
66.	676 Foxon Road	William I. Benton
67.	644 Foxon Road	R. Rogers
68.	675 Foxon Road	North Branford Intermediate School
69.	714 Foxon Road	Angelo Forte Gas Station
70.	909 Foxon Road	Tilcon-Tomasso

71.	Foxon Road	New Haven Trap Rock Quarry
72.	1531 Foxon Road	Headquarters Co. #1
73.	1535 Foxon Road	Thomas Plant
74.	1570 Foxon Road	Charles Frisbie
75.	1610 Foxon Road	Charles Gedney
76.	1599 Foxon Road	North Branford Town Hall
77.	1599 Foxon Road	Center School
78.	Foxon Road	Episcopal Burying Grounds
79.	1630 Foxon Road	Quonset Hut
80.	1640 Foxon Road	Tavern House
81.	Foxon Road	Green
82.	1675 Foxon Road	Center School
83.	Foxon Road	Old Burying Grounds
84.	1680 Foxon Road	Second Society Meeting House
85.	1700 Foxon Road	Russell Clark's Store
86.	1719 Foxon Road	Branford Savings Bank
87.	1720 Foxon Road	Atwater Memorial Library
88.	1755 Foxon Road	Thomas & Lucretia Plant
89.	1765 Foxon Road	Augustus Harrison
90.	1969 Foxon Road	Abram Wheaton
91.	2145 Foxon Road	Alonzo Appell
92.	2479 Foxon Road	Stevens Homestead
93.	2501 Foxon Road	George Glover
94.	Great Hill Road	Hanan Palmer
95.	68 Hall Street	Johnson on Rose site
96.	53 Lane's Pond Road	Fowler
97.	2 Library Place	Hezekiah Reynolds
98.	140 Linsley Lake Road	DeMarini
99.	115 Linsley Lake Road	Giamo
100.	75 Linsley Lake Road	Burke
101.	108 Linsley Lake Road	McMacklin
102.	98 Linsley Lake Road	Burch
103.	94 Linsley Lake Road	Cecchetti
104.	90 Linsley Lake Road	Stitelman
105.	82 Linsley Lake Road	Wight

106.	35 Linsley Lake Road	Dyde-Miller
107.	34 Linsley Lake Road	Thomas Hooker
108.	30 Linsley Lake Road	Darge
109.	12 Maltby Lane	Charles Smith House
110.	7 Maltby Lane	E. Chapman Maltby
111.	2 Maltby Lane	Samuel Maltby
112.	1960 Middletown Avenue	Northford Acres Fire Dept. Co. #3
113.	1902 Middletown Avenue	Amos Harrison
114.	1894 Middletown Avenue	Amos Harrison II
115.	1886 Middletown Avenue	Captain Timothy Hoadley
116.	1880 Middletown Avenue	David S. Stevens, Sr.
117.	1872 Middletown Avenue	Sophia E. Maltby
118.	1817 Middletown Avenue	H. Maltby, Jr.
119.	1801 Middletown Avenue	Pardee House
120.	1797 Middletown Avenue	Barnes House
121.	1795 Middletown Avenue	"Sol's Path" House
122.	1785 Middletown Avenue	"The Barn"
123.	1762 Middletown Avenue	Deacon William Maltby
124.	1759 Middletown Avenue	Daniel Linsley
125.	1743 Middletown Avenue	Willys Tucker
126.	1721 Middletown Avenue	Miller's Hotel
127.	1708 Middletown Avenue	Fowler Tavern
128.	1703 Middletown Avenue	Joseph Page
129.	1696 Middletown Avenue	Langdon Harrison
130.	1693 Middletown Avenue	William M. Fowler
131.	1666 Middletown Avenue	Jared Linsley
132.	1655 Middletown Avenue	
133.	1647 Middletown Avenue	
134.	1639 Middletown Avenue	
135.	1635 Middletown Avenue	
136.	1571 Middletown Avenue	
137.	1572 Middletown Avenue	
138.	1536 Middletown Avenue	George Fowler
139.	1487 Middletown Avenue	Mill Pond Taverne
140.	1516 Middletown Avenue	

141.	1512 Middletown Avenue	
142.	1466 Middletown Avenue	Shipman House
143.	1444 Middletown Avenue	
144.	1438 Middletown Avenue	Maltby Fowler
145.	1409 Middletown Avenue	Connecticut Savings Bank
146.	1400 Middletown Avenue	Timothy Bartholomew
147.	1405 Middletown Avenue	Northford Store
148.	Middletown Avenue	Northford Green
149.	1386 Middletown Avenue	Isaac Bartholomew
150.	1382 Middletown Avenue	St. Andrew's Episcopal Church
151.	Middletown Avenue	Northford Volunteer Fire Dept. Co. #2
152.	Middletown Avenue	Northford Intermediate School
153.	Middletown Avenue	Stanley T. Williams School
154.	1320 Middletown Avenue	
155.	Middletown Avenue	St. Monica's Church
156.	1059 Middletown Avenue	
157.	1022 Middletown Avenue	Munson House
158.	2 Mill Road	Alijah Hubbard Rogers
159.	9 Mill Road	Newton Robinson
160.	16 Mill Road	Roger's Mill
161.	26 Mill Road	Ulysses Rogers
162.	34 Mill Road	Edmund Field
163.	44 Mill Road	Third District School
164.	Mill Road	Charles Page
165.	110 Mill Road	Samuel Factor Russell
166.	165 Mill Road	Daniel Page
167.	North Street	Lake Gaillard Dam
168.	89 North Street	Dr. Sheldon Beardsley
169.	87 North Street	Nathan Harrison
170.	83 North Street	Floyd Griswold
171.	60 North Street	Seth Russell
172.	52 North Street	Charles F. Holabird
173.	45 North Street	Rev. Samuel Eells
174.	43 North Street	Gustavus Aronsen
175.	37 North Street	Elizur Foote

176.	28 North Street	Timothy Russell
177.	29 North Street	Congregational Parsonage
178.	19 North Street	Nathan Harrison
179.	11 North Street	Jared Chidsey (Orig. Hart House)
180.	Notch Hill Road	Zion Episcopal Church
181.	3 - 33 Off Twin Lakes Road	Summer Cottages
182.	5 Old Forest Road	Capt. Joseph Foote
183.	2 Old Forest Road	Waltonian Club
184.	300 Old Post Road	Josiah Linsley
185.	276 Old Post Road	Linsley-Alling House
186.	254 Old Post Road	Thaddeus Maltby
187.	200 Old Post Road	Lorenzo Harrison's Store
188.	145 Old Post Road	
189.	133 Old Post Road	
190.	61 Old Post Road	
191.	Old Post Road	Philo Williams
192.	58 Old Post Road	Benjamin Howd
193.	Old Post Road	William Douglas School
194.	17 Old Post Road	Thomas A. Smith
195.	Old Post Road	District #4 School
196.	4 Old Post Road	Northford Meeting House
197.	3 Old Post Road	Edward Smith Library
198.	Pine Hollow Drive	
199.	2 Pistapaug Road	Capt. Stephen Smith
200.	Quarry Road	
201.	225 Reed's Gap Road	Frank O'Neill
202.	25 Sea Hill Road	
203.	56 Sea Hill Road	Chauncey Russell
204.	167 Sea Hill Road	Washington Gordon
205.	196 Sea Hill Road	Page-Ford House
206.	50,100,200,300 Shaw Road	Shaw Industrial Park
207.	Sunset Road	Development Houses
208.	605 Totoket Road	
209.	551 Totoket Road	Augur barns
210.	576 Totoket Road	

211.	591 Totoket Road	Harvey Augur
212.	420 Totoket Road	Robinson Farm
213.	400 Totoket Road	
214.	322 Totoket Road	Hezekiah Bunnel
215.	275 Totoket Road	Page Farm
216.	146 Totoket Road	
217.	90 Totoket Road	James Linsley
218.	45 Totoket Road	Frisbie
219.	65 Twin Lakes Road	Frederick W. Beers
220.	60 Twin Lakes Road	Site of Wheeler Beers
221.	Twin Lakes Road	Linsley Farm
222.	243 Twin Lakes Road	Foote's barn
223.	253 Twin Lakes Road	Noah Foote
224.	280 Twin Lakes Road	Jesse Linsley
225.	325 Twin Lakes Road	Ellsworth Foote
226.	344 Twin Lakes Road	Cedar Lake School
227.	25 Valley Road	Fair, on Rose site
228.	53 Valley Road	Samuel Rose
229.	600 Village Street	Munson
230.	384 Village Street	Site of Col. William Douglas
231.	330 Village Street	Jones House
232.	215 Village Street	Foster
233.	187 West Pond Road	Peter Appell
234.	112 West Pond Road	
235.	198 White Hollow Road	Gerard Fowler
236	67 White Hollow Road	

HISTORIC RESOURCES INVENTORY
BUILDING AND STRUCTURES
 HIST-6 NEW 5 77

STATE OF CONNECTICUT
 CONNECTICUT HISTORICAL COMMISSION
 59 SOUTH PROSPECT STREET, HARTFORD, CONNECTICUT 06106
 (203) 566-3005

FOR OFFICE USE ONLY	
Town No. _____	Site No. _____
UTM _____	_____
QUAD: _____	_____
DISTRICT <input type="checkbox"/> S <input type="checkbox"/> NR	IF NR SPECIFY <input type="checkbox"/> Actual <input type="checkbox"/> Potential

Item # 1


IDENTIFICATION


1. BUILDING NAME (Common) <u>Beech Corner School</u>		(Historic) <u>Beech Corner School</u>	
2. TOWN CITY <u>North Branford</u>	VILLAGE <u>North Branford</u>	COUNTY <u>New Haven</u>	
3. STREET AND NUMBER (and or location) <u>171 Beech Street</u>			
4. OWNER(S) <u>Mrs. Marion Mushal</u> <input type="checkbox"/> Public <input checked="" type="checkbox"/> Private			
5. USE (Present) <u>Residence</u>		(Historic) <u>School</u>	
6. ACCESSIBILITY TO PUBLIC: <input checked="" type="checkbox"/> Yes <input type="checkbox"/> No		EXTERIOR VISIBLE FROM PUBLIC ROAD <input type="checkbox"/> Yes <input checked="" type="checkbox"/> No	

DESCRIPTION

7. STYLE OF BUILDING <u>Country School House</u>		DATE OF CONSTRUCTION <u>c. 1870</u>	
8. MATERIAL(S) (Indicate use or location when appropriate)			
<input checked="" type="checkbox"/> Clapboard <input type="checkbox"/> Asbestos Siding		<input checked="" type="checkbox"/> Brick <input type="checkbox"/> Other (Specify) _____	
<input type="checkbox"/> Wood Shingle <input type="checkbox"/> Asphalt Siding		<input checked="" type="checkbox"/> Fieldstone <u>outside chimney</u>	
<input type="checkbox"/> Board & Batten <input type="checkbox"/> Stucco		<input type="checkbox"/> Cobblestone <u>Foundation</u>	
<input type="checkbox"/> Aluminum Siding <input type="checkbox"/> Concrete Type: _____		<input type="checkbox"/> Cut stone Type: _____	
9. STRUCTURAL SYSTEM			
<input checked="" type="checkbox"/> Wood frame <input type="checkbox"/> Post and beam		<input checked="" type="checkbox"/> balloon <input type="checkbox"/> Structural iron or steel	
<input type="checkbox"/> Load bearing masonry <input type="checkbox"/> Other (Specify) _____			
10. ROOF (Type)			
<input checked="" type="checkbox"/> Gable <input type="checkbox"/> Flat <input type="checkbox"/> Mansard <input type="checkbox"/> Monitor <input type="checkbox"/> sawtooth		<input type="checkbox"/> Gambrel <input type="checkbox"/> Shed <input type="checkbox"/> Hip <input type="checkbox"/> Round <input type="checkbox"/> Other (Specify) _____	
(Material)			
<input type="checkbox"/> Wood Shingle <input type="checkbox"/> Roll Asphalt <input type="checkbox"/> Tin <input type="checkbox"/> Slate		<input checked="" type="checkbox"/> Asphalt shingle <input type="checkbox"/> Built up <input type="checkbox"/> Tile <input type="checkbox"/> Other (Specify) _____	
11. NUMBER OF STORIES <u>1 + attic</u>		APPROXIMATE DIMENSIONS <u>24' x 58'</u>	
12. CONDITION (Structural)			
<input type="checkbox"/> Excellent <input checked="" type="checkbox"/> Good <input type="checkbox"/> Fair <input type="checkbox"/> Deteriorated		(Exterior) <input type="checkbox"/> Excellent <input checked="" type="checkbox"/> Good <input type="checkbox"/> Fair <input type="checkbox"/> Deteriorated	
13. INTEGRITY (Location) <input checked="" type="checkbox"/> On original site <input type="checkbox"/> Moved		WHEN? (Alterations) <input checked="" type="checkbox"/> Yes <input type="checkbox"/> No IF YES, EXPLAIN <u>one addition at side and rear, rear porch.</u>	
14. RELATED OUTBUILDINGS OR LANDSCAPE FEATURES			
<input type="checkbox"/> Barn <input checked="" type="checkbox"/> Shed <input checked="" type="checkbox"/> Garage <input type="checkbox"/> Other landscape features or buildings (Specify) _____		<input type="checkbox"/> Carriage house <input type="checkbox"/> Shop <input checked="" type="checkbox"/> Garden	
15. SURROUNDING ENVIRONMENT			
<input type="checkbox"/> Open land <input checked="" type="checkbox"/> Wood-land <input type="checkbox"/> Residential <input type="checkbox"/> Scattered buildings visible from site		<input type="checkbox"/> Commercial <input type="checkbox"/> Indus-trial <input type="checkbox"/> Rural <input type="checkbox"/> High building density	
16. INTERRELATIONSHIP OF BUILDING AND SURROUNDINGS <u>Building surrounded by woods & Water Company Property</u>			

(OVER)

DESCRIPTION (Continued)	17 OTHER NOTABLE FEATURES OF BUILDING OR SITE (interior and or exterior)	
	<p>Original building was a simple clapboarded, gabled box with a small gable decoration comprising of a king post and tie beam and a centered door and louvered attic vent port on the front facade. The south and west elevations were windowless as was probably the north. Field-stone foundation. On converting this to a residence many windows were added along with an addition with a cinder block foundation.</p>	
SIGNIFICANCE	18 ARCHITECT	BUILDER
	19 HISTORICAL OR ARCHITECTURAL IMPORTANCE	
	<p>Used as school until 1918. Was dance hall for short time. No well when school was here. Had to bring water from other houses for drinking. There has been a school located at this corner since sometime in the mid 1700's. Present building probably replaced earlier one, but there is no indication in town records when it was built. 1875 date is a guesstimate (see old photo).</p>	
SOURCES	County maps 1852-1856 Beers Atlas - 1869 Owner, Marion Mushal	
		
PHOTO	PHOTOGRAPHER	4/79
	VIEW	NEGATIVE ON FILE
COMPILED BY	Front	yes
	NAME	
	Mrs. Geraldine Van Pelt 6/79	
	ORGANIZATION	
Totoket Historical Society		
ADDRESS		
P. O. Box 117, Northford, CT 06472		
20 SUBSEQUENT FIELD EVALUATIONS		
21 THREATS TO BUILDING OR SITE <input checked="" type="checkbox"/> None known <input type="checkbox"/> Highways <input type="checkbox"/> Vandalism <input type="checkbox"/> Developers <input type="checkbox"/> Other _____ <input type="checkbox"/> Renewal <input type="checkbox"/> Private <input type="checkbox"/> Deterioration <input type="checkbox"/> Zoning <input type="checkbox"/> Explanaton _____		



HISTORIC RESOURCES INVENTORY

BUILDING AND STRUCTURES

HIST-6 NEW 5 77

STATE OF CONNECTICUT
CONNECTICUT HISTORICAL COMMISSION
59 SOUTH PROSPECT STREET, HARTFORD, CONNECTICUT 06106
(203) 566-3005

FOR OFFICE USE ONLY	
Town No.:	Site No.:
UTM:	
QUAD:	
DISTRICT	IF NR SPECIFY
<input type="checkbox"/> S <input type="checkbox"/> NR	<input type="checkbox"/> Actual <input type="checkbox"/> Potential

Item # 2

IDENTIFICATION

1. BUILDING NAME (Common)		(Historic)	
		Mrs. Eliza Russell	
2. TOWN CITY	VILLAGE	COUNTY	
North Branford	North Branford	New Haven	
3. STREET AND NUMBER (and or location)			
292 Branford Road			
4. OWNER(S)		<input type="checkbox"/> Public <input checked="" type="checkbox"/> Private	
Anthony & Rosemary D'Amato			
5. USE (Present)		(Historic)	
Residence		Residence	
6. ACCESSIBILITY TO PUBLIC:	EXTERIOR VISIBLE FROM PUBLIC ROAD	INTERIOR ACCESSIBLE	IF YES, EXPLAIN
<input checked="" type="checkbox"/> Yes <input type="checkbox"/> No	<input type="checkbox"/> Yes <input checked="" type="checkbox"/> No		

DESCRIPTION

7. STYLE OF BUILDING		DATE OF CONSTRUCTION	
Victorian Country		1880	
8. MATERIAL(S) (Indicate use or location when appropriate)			
<input type="checkbox"/> Clapboard	<input checked="" type="checkbox"/> Asbestos Siding	<input checked="" type="checkbox"/> Brick	<input type="checkbox"/> Other (Specify)
	shingles	foundation	
<input type="checkbox"/> Wood Shingle	<input type="checkbox"/> Asphalt Siding	<input type="checkbox"/> Fieldstone	
<input type="checkbox"/> Board & Batten	<input type="checkbox"/> Stucco	<input type="checkbox"/> Cobblestone	
<input type="checkbox"/> Aluminum Siding	<input checked="" type="checkbox"/> Concrete Type: Block-porch & entry	<input type="checkbox"/> Cut stone Type:	
9. STRUCTURAL SYSTEM			
<input checked="" type="checkbox"/> Wood frame	<input type="checkbox"/> Post and beam	<input checked="" type="checkbox"/> balloon	
<input type="checkbox"/> Load bearing masonry	<input type="checkbox"/> Structural iron or steel		
<input type="checkbox"/> Other (Specify)			
10. ROOF (Type)			
<input checked="" type="checkbox"/> Gable	<input type="checkbox"/> Flat	<input type="checkbox"/> Mansard	<input type="checkbox"/> Monitor
			<input type="checkbox"/> sawtooth
<input type="checkbox"/> Gambrel	<input type="checkbox"/> Shed	<input type="checkbox"/> Hip	<input type="checkbox"/> Round
			<input type="checkbox"/> Other (Specify)
(Material)			
<input type="checkbox"/> Wood Shingle	<input type="checkbox"/> Roll Asphalt	<input type="checkbox"/> Tin	<input type="checkbox"/> Slate
<input checked="" type="checkbox"/> Asphalt shingle	<input type="checkbox"/> Built up	<input type="checkbox"/> Tile	<input type="checkbox"/> Other (Specify)
11. NUMBER OF STORIES		APPROXIMATE DIMENSIONS	
2 + attic		34' x 38' (main house 20' x 30')	
12. CONDITION (Structural)			
<input type="checkbox"/> Excellent	<input checked="" type="checkbox"/> Good	<input type="checkbox"/> Fair	<input type="checkbox"/> Deteriorated
		(Exterior)	
<input type="checkbox"/> Excellent	<input checked="" type="checkbox"/> Good	<input type="checkbox"/> Fair	<input type="checkbox"/> Deteriorated
13. INTEGRITY (Location)			
<input checked="" type="checkbox"/> On original site	<input type="checkbox"/> Moved	WHEN ?	(Alterations)
			<input checked="" type="checkbox"/> Yes <input type="checkbox"/> No
IF YES, EXPLAIN			
Addition of porch & front entry			
14. RELATED OUTBUILDINGS OR LANDSCAPE FEATURES			
<input type="checkbox"/> Barn	<input checked="" type="checkbox"/> Shed	<input type="checkbox"/> Garage	<input checked="" type="checkbox"/> Other landscape features or buildings (Specify)
			Large tree
<input type="checkbox"/> Carriage house	<input type="checkbox"/> Shop	<input type="checkbox"/> Garden	
15. SURROUNDING ENVIRONMENT			
<input checked="" type="checkbox"/> Open land	<input type="checkbox"/> Wood-land	<input checked="" type="checkbox"/> Residential	<input checked="" type="checkbox"/> Scattered buildings visible from site
<input checked="" type="checkbox"/> Commercial	<input type="checkbox"/> Indus-trial	<input type="checkbox"/> Rural	<input type="checkbox"/> High building density
16. INTERRELATIONSHIP OF BUILDING AND SURROUNDINGS			

House sited facing north east on east leg of Branford Rd., Rt.139. Three other houses and small professional building occupy this triangle formed by Rt. 139 and 80.

(OVER)

DESCRIPTION (Continued)

17 OTHER NOTABLE FEATURES OF BUILDING OR SITE (interior and/or exterior)

1. Unusual bay window at first story level extends down through basement with brick foundation. It has 5 sides. Three wider segments have a window in each at first floor level and a smaller window at basement level. Two other segments nearest wall have closed panel. Ornamental brackets under eave of bay.
2. Plain, unornamented bargeboards on gables with ends cut horizontally.
3. Original 2/2 windows with single 2/2 arched window in gable.

SIGNIFICANCE

18 ARCHITECT

BUILDER

19 HISTORICAL OR ARCHITECTURAL IMPORTANCE

Mrs. Eliza Russell was widow of Thaddeus Russell and daughter of Giles and Harriet Harrison.

SOURCES

Assessor's records 12-66
Martha Russell's Notes Relating to Early Settlers

PHOTO

PHOTOGRAPHER

Ruth Arnold

3/79

VIEW

Front

NEGATIVE ON FILE

yes

COMPILED BY

NAME

Janet S. Grogan

1/80

ORGANIZATION

Totoket Historical Society, Inc.

ADDRESS

P. O. Box 117, Northford, CT. 06472



20 SUBSEQUENT FIELD EVALUATIONS

21 THREATS TO BUILDING OR SITE

- ☒ None known ☐ Highways ☐ Vandalism ☐ Developers ☐ Other _____
- ☐ Renewal ☐ Private ☐ Deterioration ☐ Zoning ☐ Explanation _____

HISTORIC RESOURCES INVENTORY

BUILDING AND STRUCTURES

HIST-6 NEW 5 77

STATE OF CONNECTICUT
CONNECTICUT HISTORICAL COMMISSION
59 SOUTH PROSPECT STREET, HARTFORD, CONNECTICUT 06106
(203) 566-3005

FOR OFFICE USE ONLY	
Town No. _____	Site No. _____
UTM _____	_____
QUAD: _____	_____
DISTRICT _____	IF NR SPECIFY _____
<input type="checkbox"/> S <input type="checkbox"/> NR	<input type="checkbox"/> Actual <input type="checkbox"/> Potential

Item #3

IDENTIFICATION		DESCRIPTION	
1. BUILDING NAME (Common) _____ (Historic) _____			
Old St. Augustine's _____ St. Augustine's Church _____			
2. TOWN/CITY _____	VILLAGE _____	COUNTY _____	
North Branford _____ North Branford _____ New Haven _____			
3. STREET AND NUMBER (and or location) _____			
275 Branford Rd. _____			
4. OWNER(S) _____ <input type="checkbox"/> Public <input type="checkbox"/> Private			
5. USE (Present) _____ (Historic) _____			
Vacant _____ Church _____			
6. ACCESSIBILITY TO PUBLIC: <input checked="" type="checkbox"/> Yes <input type="checkbox"/> No EXTERIOR VISIBLE FROM PUBLIC ROAD <input type="checkbox"/> Yes <input checked="" type="checkbox"/> No INTERIOR ACCESSIBLE <input type="checkbox"/> Yes <input checked="" type="checkbox"/> No IF YES, EXPLAIN _____			
7. STYLE OF BUILDING _____		DATE OF CONSTRUCTION _____	
Gothic _____		1925 _____	
8. MATERIAL(S) (Indicate use or location when appropriate)			
<input checked="" type="checkbox"/> Clapboard <input type="checkbox"/> Asbestos Siding <input checked="" type="checkbox"/> Brick <input type="checkbox"/> Other (Specify) _____			
foundation & one flue chimney			
<input type="checkbox"/> Wood Shingle <input type="checkbox"/> Asphalt Siding <input type="checkbox"/> Fieldstone			
<input type="checkbox"/> Board & Batten <input type="checkbox"/> Stucco <input type="checkbox"/> Cobblestone			
<input type="checkbox"/> Aluminum Siding <input type="checkbox"/> Concrete Type: _____ <input type="checkbox"/> Cut stone Type: _____			
9. STRUCTURAL SYSTEM			
<input checked="" type="checkbox"/> Wood frame <input checked="" type="checkbox"/> Post and beam <input checked="" type="checkbox"/> balloon			
<input type="checkbox"/> Load bearing masonry <input type="checkbox"/> Structural iron or steel			
<input type="checkbox"/> Other (Specify) _____			
10. ROOF (Type)			
<input checked="" type="checkbox"/> Gable <input type="checkbox"/> Flat <input type="checkbox"/> Mansard <input type="checkbox"/> Monitor <input type="checkbox"/> sawtooth			
<input type="checkbox"/> Gambrel <input type="checkbox"/> Shed <input type="checkbox"/> Hip <input type="checkbox"/> Round <input type="checkbox"/> Other (Specify) _____			
(Material)			
<input type="checkbox"/> Wood Shingle <input type="checkbox"/> Roll Asphalt <input type="checkbox"/> Tin <input type="checkbox"/> Slate			
<input checked="" type="checkbox"/> Asphalt shingle <input type="checkbox"/> Built up <input type="checkbox"/> Tile <input type="checkbox"/> Other (Specify) _____			
11. NUMBER OF STORIES _____		APPROXIMATE DIMENSIONS _____	
1 1/2 _____		37' x 53' _____	
12. CONDITION (Structural) _____ (Exterior) _____			
<input type="checkbox"/> Excellent <input checked="" type="checkbox"/> Good <input type="checkbox"/> Fair <input type="checkbox"/> Deteriorated <input type="checkbox"/> Excellent <input checked="" type="checkbox"/> Good <input type="checkbox"/> Fair <input type="checkbox"/> Deteriorated			
13. INTEGRITY (Location) _____		WHEN? (Alterations) _____ IF YES, EXPLAIN _____	
<input checked="" type="checkbox"/> On original site <input type="checkbox"/> Moved		<input type="checkbox"/> Yes <input checked="" type="checkbox"/> No	
14. RELATED OUTBUILDINGS OR LANDSCAPE FEATURES			
<input type="checkbox"/> Barn <input type="checkbox"/> Shed <input type="checkbox"/> Garage <input checked="" type="checkbox"/> Other landscape features or buildings (Specify) _____			
Stone shrine with statue			
<input type="checkbox"/> Carriage house <input type="checkbox"/> Shop <input type="checkbox"/> Garden			
15. SURROUNDING ENVIRONMENT			
<input type="checkbox"/> Open land <input type="checkbox"/> Wood-land <input checked="" type="checkbox"/> Residential <input checked="" type="checkbox"/> Scattered buildings visible from site			
<input checked="" type="checkbox"/> Commercial <input type="checkbox"/> Indus-trial <input type="checkbox"/> Rural <input type="checkbox"/> High building density			
16. INTERRELATIONSHIP OF BUILDING AND SURROUNDINGS			
Sited on small level plot that drops off steeply at rear. Approx. 20' from pavement, on east side of road. Priest's house is to south, Harrison Rd. development to rear & entrance to N. B. P. O. directly across street.			

(OVER)

DESCRIPTION (Continued)	17 OTHER NOTABLE FEATURES OF BUILDING OR SITE (interior and/or exterior)			
	<p>Exterior - shingled buttresses 2 on front, 6 on each side.</p> <ol style="list-style-type: none"> 1. Steeply gabled roof flares at sides. Over chancel in rear, the gable is lower & less steep. 2. Narthox (approx. 12' x 10') has simple shallow pitched portico entrance. 3. Double leaf panelled door. Fanlight & round window above entrance boarded over. Round window topped with label hood mold. 4. 4 sided steeple flares as it meets roof. Steeple roof flares at bottom above belfry louvers. 5. Leaded stained glass windows are round arched and set into rectangular frame. Paired at sides between buttresses. 			
SIGNIFICANCE	18 ARCHITECT		BUILDER	
			cost \$18,000	
	19 HISTORICAL OR ARCHITECTURAL IMPORTANCE			
	<ol style="list-style-type: none"> 1. First Roman Catholic Church in North Branford. 2. Land purchased from Mr. Charles Todd in 1924. Early owner of land was John Harrison who came to North Farms in 1707. 3. Built as a mission church of St. Mary's in Branford, by Father T. J. Murray. Dedication held May 3, 1925 with Bishop Nilan officiating. It remained a mission church of St. Mary's until 1936 when it became a mission of St. George's in Guilford until 1941. At that time 85 families in North Branford and 65 in Northford belonged. 4. Church called St. Augustine's. The bell was St. Monica's. 5. Rectory was built to south in 1942. 			
SOURCES	Assessor's records History of Catholic Churches in North Branford - Carrie Doody Martha Russell's <u>Notes</u>			
PHOTO	PHOTOGRAPHER		DATE	
	Ruth Arnold		5/79	
COMPILED BY	VIEW		NEGATIVE ON FILE	
	Front		yes	
	NAME		DATE	
	Janet S. Grogan			
	ORGANIZATION			
	Totoket Historical Society, Inc.			
	ADDRESS			
	P. O. Box 117, Northford, CT 06472			
20 SUBSEQUENT FIELD EVALUATIONS				
21 THREATS TO BUILDING OR SITE				
<input type="checkbox"/> None known <input type="checkbox"/> Highways <input type="checkbox"/> Vandalism <input type="checkbox"/> Developers <input type="checkbox"/> Other _____				
<input type="checkbox"/> Renewal <input type="checkbox"/> Private <input type="checkbox"/> Deterioration <input type="checkbox"/> Zoning <input type="checkbox"/> Explanation _____				



HISTORIC RESOURCES INVENTORY
BUILDING AND STRUCTURES
 HIST-6 NEW 5 77

STATE OF CONNECTICUT
 CONNECTICUT HISTORICAL COMMISSION
 59 SOUTH PROSPECT STREET, HARTFORD, CONNECTICUT 06106
 (203) 566-3005

FOR OFFICE USE ONLY	
Town No.	Site No.
UTM	
QUAD:	
DISTRICT	IF NR SPECIFY
<input type="checkbox"/> S <input type="checkbox"/> NR	<input type="checkbox"/> Actual <input type="checkbox"/> Potential

Item # 4


IDENTIFICATION

1. BUILDING NAME (Common)		(Historic)	
Old Nursing Home		Charles Todd	
2. TOWN, CITY	VILLAGE	COUNTY	
North Branford	North Branford	New Haven	
3. STREET AND NUMBER (and or location)			
#263 - 271 Branford Rd.			
4. OWNER(S)			
Daniel F. Jr. & Grace P. Munro			
5. USE (Present)			
Apartment Complex		Residence	
6. ACCESSIBILITY TO PUBLIC:			
EXTERIOR VISIBLE FROM PUBLIC ROAD		INTERIOR ACCESSIBLE	
<input checked="" type="checkbox"/> Yes <input type="checkbox"/> No		<input type="checkbox"/> Yes <input checked="" type="checkbox"/> No	
		IF YES, EXPLAIN	

DESCRIPTION

7. STYLE OF BUILDING		DATE OF CONSTRUCTION	
Originally Greek Revival		c. 1845	
8. MATERIAL(S) (indicate use or location when appropriate)			
<input checked="" type="checkbox"/> Clapboard	<input type="checkbox"/> Asbestos Siding	<input type="checkbox"/> Brick	<input checked="" type="checkbox"/> Other (Specify) Vertical sliding stained
<input type="checkbox"/> Wood Shingle	<input type="checkbox"/> Asphalt Siding	<input type="checkbox"/> Fieldstone	
<input type="checkbox"/> Board & Batten	<input type="checkbox"/> Stucco	<input type="checkbox"/> Cobblestone	
<input type="checkbox"/> Aluminum Siding	<input checked="" type="checkbox"/> Concrete Type: Block & poured	<input checked="" type="checkbox"/> Cut stone Type: sandstone	
9. STRUCTURAL SYSTEM			
<input checked="" type="checkbox"/> Wood frame		<input type="checkbox"/> Post and beam	
<input type="checkbox"/> Load bearing masonry		<input type="checkbox"/> Structural iron or steel	
<input type="checkbox"/> Other (Specify)			
10. ROOF (Type)			
<input checked="" type="checkbox"/> Gable	<input checked="" type="checkbox"/> Flat	<input type="checkbox"/> Mansard	<input type="checkbox"/> Monitor
<input type="checkbox"/> Gambrel	<input type="checkbox"/> Shed	<input type="checkbox"/> Hip	<input type="checkbox"/> Round
(Material)			
<input type="checkbox"/> Wood Shingle	<input type="checkbox"/> Roll Asphalt	<input type="checkbox"/> Tin	<input type="checkbox"/> Slate
<input checked="" type="checkbox"/> Asphalt shingle	<input type="checkbox"/> Built up	<input type="checkbox"/> Tile	<input type="checkbox"/> Other (Specify)
11. NUMBER OF STORIES		APPROXIMATE DIMENSIONS	
1 & 2 + attic		90' N.S. x 60' E.W. includes modern additions	
12. CONDITION (Structural)			
<input checked="" type="checkbox"/> Excellent <input type="checkbox"/> Good <input type="checkbox"/> Fair <input type="checkbox"/> Deteriorated		<input checked="" type="checkbox"/> Excellent <input type="checkbox"/> Good <input type="checkbox"/> Fair <input type="checkbox"/> Deteriorated	
(Exterior)			
13. INTEGRITY (Location)		WHEN ?	
<input checked="" type="checkbox"/> On original site <input type="checkbox"/> Moved		(Alterations)	
		<input checked="" type="checkbox"/> Yes <input type="checkbox"/> No	
		IF YES, EXPLAIN	
		See #17	
14. RELATED OUTBUILDINGS OR LANDSCAPE FEATURES			
<input type="checkbox"/> Barn	<input checked="" type="checkbox"/> Shed	<input type="checkbox"/> Garage	<input checked="" type="checkbox"/> Other landscape features or buildings (Specify)
<input type="checkbox"/> Carriage house	<input type="checkbox"/> Shop	<input type="checkbox"/> Garden	Apartment complex
15. SURROUNDING ENVIRONMENT			
<input checked="" type="checkbox"/> Open land	<input type="checkbox"/> Wood-land	<input checked="" type="checkbox"/> Residential	<input checked="" type="checkbox"/> Scattered buildings visible from site
<input checked="" type="checkbox"/> Commercial	<input type="checkbox"/> Industrial	<input type="checkbox"/> Rural	<input type="checkbox"/> High building density
16. INTERRELATIONSHIP OF BUILDING AND SURROUNDINGS			
Sited on east side of road facing west. Site is level, then drops off to rear 20' to 30'. House is directly across from Community Bank.			

(OVER)

DESCRIPTION (Continued)	17 OTHER NOTABLE FEATURES OF BUILDING OR SITE (interior and or exterior)	
	Extensively remodeled and many additions - between 1974-1979, to convert the former nursing home and former barns in rear to make a complex of 14 apartments. Only the foundation and structure of the original house remains.	
SIGNIFICANCE	18 ARCHITECTURE	BUILDER By/for Charles Todd
	19 HISTORICAL OR ARCHITECTURAL IMPORTANCE Former 17 bed Convalescent Home - until 1966. The property originally belonged to John Harrison, who settled here around 1707. Charles Todd acquired the property c. 1844 and built the present house.	
SOURCES	Assessor's Records County Maps 1852-1856 Beers Atlas Map - 1868 Martha Russell's Notes	
COMPILED BY	PHOTOGRAPHER	
	VIEW	
	NAME	
	ORGANIZATION	
	5/79	
	Front	NEGATIVE ON FILE yes
	Janet S. Grogan	
	Totoket Historical Society, Inc.	
	ADDRESS P. O. Box 117, Northford, CT 06472	
20 SUBSEQUENT FIELD EVALUATIONS		
21 THREATS TO BUILDING OR SITE		
<input type="checkbox"/> None known <input type="checkbox"/> Highways <input type="checkbox"/> Vandalism <input type="checkbox"/> Developers <input type="checkbox"/> Other _____ <input type="checkbox"/> Renewal <input type="checkbox"/> Private <input type="checkbox"/> Deterioration <input type="checkbox"/> Zoning <input type="checkbox"/> Explanation _____		

HISTORIC RESOURCES INVENTORY BUILDING AND STRUCTURES

HIST-6 NEW 5 77

STATE OF CONNECTICUT
CONNECTICUT HISTORICAL COMMISSION
59 SOUTH PROSPECT STREET, HARTFORD, CONNECTICUT 06106
(203) 566-3005

FOR OFFICE USE ONLY

Town No.:

Site No.:

UTM:

QUAD:

DISTRICT

IF NR SPECIFY

☐ S

☐ NR

☐ Actual

☐ Potential

Item #5

IDENTIFICATION

1. BUILDING NAME (Common)

(Historic)

Hill

Aldin H. Hill

2. TOWN CITY

VILLAGE

COUNTY

North Branford

North Branford

New Haven

3. STREET AND NUMBER (and/or location)

243 Branford Rd.

4. OWNER(S)

Eve Powell

☐ Public

☒ Private

5. USE (Present)

(Historic)

Residence

Residence

6. ACCESSIBILITY TO PUBLIC:

EXTERIOR VISIBLE FROM PUBLIC ROAD

INTERIOR ACCESSIBLE

IF YES, EXPLAIN

☒ Yes

☐ No

☐ Yes

☒ No

7. STYLE OF BUILDING

Victorian Gothic

DATE OF CONSTRUCTION

c. 1880

8. MATERIAL(S) (Indicate use or location when appropriate)

☒ Clapboard

☐ Asbestos Siding

☒ Brick chimney

☐ Other (Specify)

☐ Wood Shingle

☐ Asphalt Siding

☐ Fieldstone

☐ Board & Batten

☐ Stucco

☐ Cobblestone

☐ Aluminum Siding

☐ Concrete Type:

☒ Cut stone Type:

dressed sandstone-foundation

9. STRUCTURAL SYSTEM

☒ Wood frame

☐ Post and beam

☒ balloon

☐ Load bearing masonry

☐ Structural iron or steel

☐ Other (Specify)

10. ROOF (Type)

☒ Gable

☐ Flat

☐ Mansard

☐ Monitor

☐ sawtooth

multi

☐ Gambrel

☐ Shed

☐ Hip

☐ Round

☐ Other (Specify)

(Material)

☐ Wood Shingle

☐ Roll Asphalt

☐ Tin

☐ Slate

☒ Asphalt shingle

☐ Built up

☐ Tile

☐ Other (Specify)

11. NUMBER OF STORIES

APPROXIMATE DIMENSIONS

2

63' x 46' (main house 32' x 42')

12. CONDITION (Structural)

☒ Excellent

☐ Good

☐ Fair

☐ Deteriorated

(Exterior)

☒ Excellent

☐ Good

☐ Fair

☐ Deteriorated

13. INTEGRITY (Location)

WHEN ?

(Alterations)

IF YES, EXPLAIN

☒ On original site

☐ Moved

☒ Yes

☐ No

second floor renovation 1980

14. RELATED OUTBUILDINGS OR LANDSCAPE FEATURES

☐ Barn

☒ Shed

☐ Garage

☒ Other landscape features or buildings (Specify)

☐ Carriage house

☐ Shop

☐ Garden

Gazebo

Mature trees

15. SURROUNDING ENVIRONMENT

☒ Open land

☐ Wood-land

☒ Residential

☒ Scattered buildings visible from site

☐ Commercial

☐ Indus-trial

☐ Rural


☐ High building density

16. INTERRELATIONSHIP OF BUILDING AND SURROUNDINGS

Sited on level plot east of road facing west. Land rolls gently down to Branford River in rear and up on south side to what was Day Lumber Co. Industrial complex being built across street.

(OVER)

DESCRIPTION

DESCRIPTION (Continued)	<p>17 OTHER NOTABLE FEATURES OF BUILDING OR SITE (interior and/or exterior)</p> <p>A cross shaped house in plan with additional elements to rear. Main gable faces west to road, other gables facing east, north and south, all at same heights, proportions and detail. Symmetrical, front facade with single pair of very tall, almost floor to ceiling windows, located at the center, ground floor, 1/1 sash. A somewhat shorter window pair, also 1/1 sash, is located directly above on the second floor and capped by a large, sloped weathering cornice finished with dentils and supported by 3 brackets. Gable light is triangular headed and 1/1. All four gables have large roof overhangs which are supported on substantial brackets, two on each side. Intersecting braces and vertical king post form the gable heads with the 4 resulting spaces infilled and cut out in a decorative tri-form pattern. Turned finials at the peaks have been recently removed. A 2 story bay window faces south and a second window pair topped with bracketed weathering cornice faces north. (Cont.)</p>		
	<p>18 ARCHITECT</p> <p>Restoration-Eve Powell-owner</p>	<p>BUILDER</p> <p>By/for Alden H. Hill</p>	
SIGNIFICANCE	<p>19 HISTORICAL OR ARCHITECTURAL IMPORTANCE</p> <p>Alden H. Hill was originally from Killingworth. He bought 1 acre from Albert Todd on Jan. 15, 1879, and built the house. He took over the mills on Branford River and produced ships' timbers for the ship building industry in Fair Haven. He also owned an interest in several sailing vessels and by his death in 1909, had accumulated a large estate of land in North Branford. He also served as town selectman.</p>		
	<p>SOURCES</p> <p>Assessor's records 19-7 North Branford Land Records 7-355 & 9-493 Talk with Eve Powell-owner Anita Vergati, The Branford River - 1970 - THS files</p>		
COMPILED BY	<p>PHOTOGRAPHER</p> <p>Ruth Arnold 2/80</p> <p>VIEW</p> <p>left front yes</p> <p>NEGATIVE ON FILE</p> <p>NAME</p> <p>Janet S. Gegan 2/80</p> <p>ORGANIZATION</p> <p>Totoket Historical Society, Inc.</p> <p>ADDRESS</p> <p>P. O. Box 117, Northford, CT 06472</p>		
	<p>20 SUBSEQUENT FIELD EVALUATIONS</p>		
<p>21 THREATS TO BUILDING OR SITE</p> <p><input checked="" type="checkbox"/> None known <input type="checkbox"/> Highways <input type="checkbox"/> Vandalism <input type="checkbox"/> Developers <input type="checkbox"/> Other _____</p> <p><input type="checkbox"/> Renewal <input type="checkbox"/> Private <input type="checkbox"/> Deterioration <input type="checkbox"/> Zoning <input type="checkbox"/> Explanation _____</p>			

STATE OF CONNECTICUT

CONNECTICUT HISTORICAL COMMISSION

59 South Prospect Street, Hartford, Connecticut 06106

HISTORIC RESOURCES INVENTORY FORM

For Buildings and Structures

FOR OFFICE USE ONLY

TOWN NO.:

SITE NO.:

UTM: 18/

QUAD:

DISTRICT:

S

NR:

ACTUAL

POTENTIAL

CONTINUATION SHEET

Item number: _____ Date: _____

Item number 17:

This and gable bracketing utilizes same tri-form infill cut. Windows have molded trim, small brackets supporting sills and 2/2 sash (except at front). A 3 bay front porch wraps around with 2 bays on the sides. Has carved rafter ends, square, chamfered columns with square plinths and capitals, and large, diagonal brackets with arched, chamfered undersides. A continuous tie beam and small knee braces form the porch frieze. Main entry is on right hand of porch at south wing. Varnished door has segmentally arched light. Rear door hood supported on 2 large brackets with circular infill pieces. Small 10 x 10 wing on north is on concrete block foundation.

Interior-1st floor-4 rooms-owner is in process of renovating and restoring them. Front & south rooms-molded plaster decorative ceilings. Rooms separated by an arched double panelled sliding door. Small fireplace in south room. Kitchen is being extended in ell on rear and completely renovated. Owner hopes to retain original wainscoting.

2nd floor-ceilings have been removed opening up to roof. A contemporary apartment has been built-by opening up spaces. Area on N.E. is a attic floor level-with connecting spiral iron stairway. 2 skylights have been installed. Apartment is airy and open-very contemporary in feeling but old windows & doors retain Victoria flavor to make an interesting and unusual apartment.

Note: House was in deplorable condition when present owner purchased it this year. Holes in roof had completely ruined second floor walls and ceilings. 1st floor walls and ceiling in very poor condition also.

HISTORIC RESOURCES INVENTORY

BUILDING AND STRUCTURES

HIST-6 NEW 5 77

STATE OF CONNECTICUT
CONNECTICUT HISTORICAL COMMISSION
59 SOUTH PROSPECT STREET, HARTFORD, CONNECTICUT 06106
(203) 566-3005

FOR OFFICE USE ONLY			
Town No.:		Site No.:	
UTM			
QUAD:			
DISTRICT		IF NR SPECIFY	
<input type="checkbox"/> S	<input type="checkbox"/> NR	<input type="checkbox"/> Actual	<input type="checkbox"/> Potential

em # 6

IDENTIFICATION

1. BUILDING NAME (Common)		(Historic)	
		Samuel Foote	
2 TOWN CITY	VILLAGE	COUNTY	
North Branford	North Branford	New Haven	
3 STREET AND NUMBER (and or location)			
205 Branford Road			
4. OWNER(S)		<input type="checkbox"/> Public <input checked="" type="checkbox"/> Private	
Nicholas, Anne, & Julia Cavaliere			
5 USE (Present)		(Historic)	
Residence		Residence	
6. ACCESSIBILITY TO PUBLIC:	EXTERIOR VISIBLE FROM PUBLIC ROAD	INTERIOR ACCESSIBLE	IF YES, EXPLAIN
<input checked="" type="checkbox"/> Yes <input type="checkbox"/> No	<input type="checkbox"/> Yes <input checked="" type="checkbox"/> No		

7. STYLE OF BUILDING	DATE OF CONSTRUCTION
Late Colonial	1805

8 MATERIAL(S) (Indicate use or location when appropriate)		2 chimneys		Other (Specify)	
<input type="checkbox"/> Clapboard	<input type="checkbox"/> Asbestos Siding	<input checked="" type="checkbox"/> Brick			
<input checked="" type="checkbox"/> Wood Shingle	<input type="checkbox"/> Asphalt Siding	<input checked="" type="checkbox"/> Fieldstone	foundation		
<input type="checkbox"/> Board & Batten	<input type="checkbox"/> Stucco	<input type="checkbox"/> Cobblestone			
<input type="checkbox"/> Aluminum Siding	<input type="checkbox"/> Concrete Type:	<input checked="" type="checkbox"/> Cut stone Type:	Sandstone & granite foundation faces		

9 STRUCTURAL SYSTEM			
<input checked="" type="checkbox"/> Wood frame	<input checked="" type="checkbox"/> Post and beam	<input type="checkbox"/> balloon	
<input type="checkbox"/> Load bearing masonry		<input type="checkbox"/> Structural iron or steel	
<input type="checkbox"/> Other (Specify)			

10 ROOF (Type)			
<input checked="" type="checkbox"/> Gable	<input type="checkbox"/> Flat	<input type="checkbox"/> Mansard	<input type="checkbox"/> Monitor
<input type="checkbox"/> Gambrel	<input type="checkbox"/> Shed	<input type="checkbox"/> Hip	<input type="checkbox"/> Round
(Material)			
<input type="checkbox"/> Wood Shingle	<input type="checkbox"/> Roll Asphalt	<input type="checkbox"/> Tin	<input type="checkbox"/> Slate
<input checked="" type="checkbox"/> Asphalt shingle	<input type="checkbox"/> Built up	<input type="checkbox"/> Tile	<input type="checkbox"/> Other (Specify)

11 NUMBER OF STORIES	APPROXIMATE DIMENSIONS
2 + attic	52' X 48' (original house 27' X 36')

12 CONDITION (Structural)		(Exterior)	
<input type="checkbox"/> Excellent	<input checked="" type="checkbox"/> Good	<input type="checkbox"/> Fair	<input type="checkbox"/> Deteriorated
<input type="checkbox"/> Excellent	<input checked="" type="checkbox"/> Good	<input type="checkbox"/> Fair	<input type="checkbox"/> Deteriorated


13 INTEGRITY (Location)		WHEN?	(Alterations)	IF YES, EXPLAIN
<input checked="" type="checkbox"/> On original site	<input type="checkbox"/> Moved		<input checked="" type="checkbox"/> Yes <input type="checkbox"/> No	Shingle siding. Porched added c.1880. Center chimney removed, replaced by smaller one.

14 RELATED OUTBUILDINGS OR LANDSCAPE FEATURES			
<input checked="" type="checkbox"/> Barn	<input type="checkbox"/> Shed	<input type="checkbox"/> Garage	<input checked="" type="checkbox"/> Other landscape features or buildings (Specify)
<input checked="" type="checkbox"/> Carriage house	<input type="checkbox"/> Shop	<input type="checkbox"/> Garden	2 story & attic Victorian cottage at rear with large porch, turned columns. Old well at rear of main house.

15 SURROUNDING ENVIRONMENT			
<input type="checkbox"/> Open land	<input checked="" type="checkbox"/> Wood-land	<input checked="" type="checkbox"/> Residential	<input checked="" type="checkbox"/> Scattered buildings visible from site
<input type="checkbox"/> Commercial	<input type="checkbox"/> Indus-trial	<input type="checkbox"/> Rural	<input type="checkbox"/> High building density

16 INTERRELATIONSHIP OF BUILDING AND SURROUNDINGS	
On east side of road facing west. Rear ell, carriage house, cottage and barn together with mature trees form pleasant space at south of house. Row of 5 substantial maples at th property line.	

(OVER)

DESCRIPTION (Continued)	17 OTHER NOTABLE FEATURES OF BUILDING OR SITE (interior and/or exterior)	
	<p>5-bay facade, outer windows paired. Center window spaced apart. 12/12 windows.</p> <p>North gable window 12/12, south gable window altered, but was also 12/12 originally.</p> <p>Center front door surrounded -- simple, narrow, flat pilasters with simple capitals support heavy, plain entablature and wide cornice; similar to that on 29 Cedar Lake Rd.</p> <p>6/6 windows in rear ell. Granite foundation face south side of main house continues through ell.</p> <p>Front, north and rear side of main house and ell are sandstone. (see continuation sheet)</p>	
SIGNIFICANCE	18 ARCHITECTY	BUILDER
	19 HISTORICAL OR ARCHITECTURAL IMPORTANCE	
<p>An 1898 photograph of house from southwest view is hung in house.</p> <p>Probably built by Samuel Foote (1772-1849) who married Lydia Baldwin (1775-1840), daughter of Deacon Israel Baldwin.</p>		
SOURCES	<p>Assessors' records 19-9.</p> <p>County Maps 1852 & 1856.</p> <p>Beers Atlas 1868.</p> <p>Martha Russell's Notes.</p> <p>Talk with owners.</p>	
PHOTO COMPILED BY	PHOTOGRAPHER	6/1979
	VIEW	NEGATIVE OR
	NAME	3/1980
	ORGANIZATION	
ADDRESS		
P.O. Box 117, Northford, CT 06472		
20 SUBSEQUENT FIELD EVALUATIONS		
21 THREATS TO BUILDING OR SITE		
<input checked="" type="checkbox"/> None known <input type="checkbox"/> Highways <input type="checkbox"/> Vandalism <input type="checkbox"/> Developers <input type="checkbox"/> Other _____		
<input type="checkbox"/> Renewal <input type="checkbox"/> Private <input type="checkbox"/> Deterioration <input type="checkbox"/> Zoning <input type="checkbox"/> Explanation _____		

STATE OF CONNECTICUT

CONNECTICUT HISTORICAL COMMISSION

59 South Prospect Street, Hartford, Connecticut 06106

HISTORIC RESOURCES INVENTORY FORM

For Buildings and Structures

FOR OFFICE USE ONLY

TOWN NO.:

SITE NO.:

UTM: 18/

QUAD:

DISTRICT:

S

NR:

ACTUAL

POTENTIAL

CONTINUATION SHEET

Item number: 6 Date: _____

Flush rakes, slightly molded front eaves cornice.

Center chimney and fireplaces completely removed, new fireplace using old surround and mantel in south room - simple pilasters, entablature and molded mantel with small entry, framed rectangle at center. Cupboard in rear room - molded vertical panels on each side, molded key at center.

South, center partition removed creating large room from front to rear at south. Molded chair rail at southwest, horizontally sheathed wainscoating to rail at southeast. Beaded, cased corner posts.

Original center stair removed. Attic stair blocked. 5 panel doors.

Handsome Victorian porch covers southern 2/3 of front facade and extends further to south and back to side with a peaked, finialed element. Turned columns, scrolled brackets, modulated railing pattern, brick piers with lattice work between.

"Coffin door" at southwest corner.

HISTORIC RESOURCES INVENTORY

BUILDING AND STRUCTURES

HIST-6 NEW 5.77

STATE OF CONNECTICUT
 CONNECTICUT HISTORICAL COMMISSION
 59 SOUTH PROSPECT STREET, HARTFORD, CONNECTICUT 06106
 (203) 566-3005

FOR OFFICE USE ONLY			
Town No.:		Site No.:	
UTM	:	:	:
QUAD:	:	:	:
DISTRICT		IF NR SPECIFY	
<input type="checkbox"/> S	<input type="checkbox"/> NR	<input type="checkbox"/> Actual	<input type="checkbox"/> Potential

Item #7

IDENTIFICATION

1. BUILDING NAME (Common)		(Historic)	
North Farms Park			
2. TOWN CITY	VILLAGE	COUNTY	
North Branford	North Branford	New Haven	
3. STREET AND NUMBER (and or location)			
Branford Rd.			
4. OWNER(S)			
Town of North Branford			
5. USE (Present)			
Park			
6. ACCESSIBILITY TO PUBLIC:			
<input checked="" type="checkbox"/> Yes <input type="checkbox"/> No			
EXTERIOR VISIBLE FROM PUBLIC ROAD <input type="checkbox"/> Yes <input checked="" type="checkbox"/> No			
INTERIOR ACCESSIBLE <input type="checkbox"/> Yes <input checked="" type="checkbox"/> No			
IF YES, EXPLAIN			
7. STYLE OF BUILDING		DATE OF CONSTRUCTION	
		Purchased 1976	

DESCRIPTION

8. MATERIAL(S) (Indicate use or location when appropriate)			
<input type="checkbox"/> Clapboard	<input type="checkbox"/> Asbestos Siding	<input type="checkbox"/> Brick	<input type="checkbox"/> Other (Specify)
<input type="checkbox"/> Wood Shingle	<input type="checkbox"/> Asphalt Siding	<input type="checkbox"/> Fieldstone	
<input type="checkbox"/> Board & Batten	<input type="checkbox"/> Stucco	<input type="checkbox"/> Cobblestone	
<input type="checkbox"/> Aluminum Siding	<input type="checkbox"/> Concrete Type:	<input type="checkbox"/> Cut stone Type:	
9. STRUCTURAL SYSTEM			
<input type="checkbox"/> Wood frame	<input type="checkbox"/> Post and beam	<input type="checkbox"/> balloon	
<input type="checkbox"/> Load bearing masonry	<input type="checkbox"/> Structural iron or steel		
<input type="checkbox"/> Other (Specify)			
10. ROOF (Type)			
<input type="checkbox"/> Gable	<input type="checkbox"/> Flat	<input type="checkbox"/> Mansard	<input type="checkbox"/> Monitor
<input type="checkbox"/> Gambrel	<input type="checkbox"/> Shed	<input type="checkbox"/> Hip	<input type="checkbox"/> Round
<input type="checkbox"/> Other (Specify)			
(Material)			
<input type="checkbox"/> Wood Shingle	<input type="checkbox"/> Roll Asphalt	<input type="checkbox"/> Tin	<input type="checkbox"/> Slate
<input type="checkbox"/> Asphalt shingle	<input type="checkbox"/> Built up	<input type="checkbox"/> Tile	<input type="checkbox"/> Other (Specify)
11. NUMBER OF STORIES		APPROXIMATE DIMENSIONS	
		77 acres	
12. CONDITION (Structural)			
<input type="checkbox"/> Excellent	<input type="checkbox"/> Good	<input type="checkbox"/> Fair	<input type="checkbox"/> Deteriorated
(Exterior)			
<input type="checkbox"/> Excellent	<input type="checkbox"/> Good	<input type="checkbox"/> Fair	<input type="checkbox"/> Deteriorated
13. INTEGRITY (Location)			
<input type="checkbox"/> On original site	<input type="checkbox"/> Moved	WHEN?	(Alterations)
<input type="checkbox"/> Yes	<input type="checkbox"/> No		IF YES, EXPLAIN
14. RELATED OUTBUILDINGS OR LANDSCAPE FEATURES			
<input type="checkbox"/> Barn	<input type="checkbox"/> Shed	<input type="checkbox"/> Garage	<input type="checkbox"/> Other landscape features or buildings (Specify)
<input type="checkbox"/> Carriage house	<input type="checkbox"/> Shop	<input type="checkbox"/> Garden	
15. SURROUNDING ENVIRONMENT			
<input type="checkbox"/> Open land	<input type="checkbox"/> Wood-land	<input type="checkbox"/> Residential	<input type="checkbox"/> Scattered buildings visible from site
<input type="checkbox"/> Commercial	<input type="checkbox"/> Industrial	<input type="checkbox"/> Rural	<input type="checkbox"/> High building density
16. INTERRELATIONSHIP OF BUILDING AND SURROUNDINGS			
Park is located astride Branford River between Branford & Valley Rds. Surrounding areas are mostly residential with some open land. An industrial area is developing just to south over the Branford line.			

(OVER)

DESCRIPTION (Continued)	17 OTHER NOTABLE FEATURES OF BUILDING OR SITE (interior and or exterior)		
	<p>Branford River runs north-south through parcel. Remains of dams that were sites of mills- grist, saw and axe handle - run by various millers including the Bishops, Partridges and Chidseys (see 101 Branford Rd.). Park contains many beautiful areas, - river gorges, hemlock treed steep hills, marshy areas and rolling meadow land.</p>		
SIGNIFICANCE	18 ARCHITECT		BUILDER
	19 HISTORICAL OR ARCHITECTURAL IMPORTANCE Purchased from New Haven Water Co. by funds from Bureau of Outdoor Recreation grant & town monies for a commemorative of the Bicentennial. Name chosen by contest for townspeople. North Farms was original name for north part of Branford. Proposal for developing park, designed by E. Robert Gegan, landscape architect, has not been implemented as yet. The plan includes entrance and service roads, parking areas, pavilion, picnic sites, swimming area and hiking trails. Most of park would be in its natural state.		
SOURCES	E. Robert Gegan		
PHOTO	PHOTOGRAPHER		DATE
	no photo		
COMPILED BY	VIEW	NEGATIVE ON FILE	
	NAME	DATE	
	Janet S. Gegan		
	ORGANIZATION		
Totoket Historical Society, Inc.			
ADDRESS			
P. O. Box 117, Northford, CT 06472			
20 SUBSEQUENT FIELD EVALUATIONS			

21 THREATS TO BUILDING OR SITE

<input checked="" type="checkbox"/> None known	<input type="checkbox"/> Highways	<input type="checkbox"/> Vandalism	<input type="checkbox"/> Developers	<input type="checkbox"/> Other _____
<input type="checkbox"/> Renewal	<input type="checkbox"/> Private	<input type="checkbox"/> Deterioration	<input type="checkbox"/> Zoning	<input type="checkbox"/> Explanation _____

HISTORIC RESOURCES INVENTORY

BUILDING AND STRUCTURES

HIST-6 NEW 5 77

STATE OF CONNECTICUT
CONNECTICUT HISTORICAL COMMISSION
59 SOUTH PROSPECT STREET, HARTFORD, CONNECTICUT 06106
(203) 566-3005

FOR OFFICE USE ONLY			
Town No.:		Site No.:	
UTM			
QUAD:			
DISTRICT		IF NR SPECIFY	
<input type="checkbox"/> S	<input type="checkbox"/> NR	<input type="checkbox"/> Actual	<input type="checkbox"/> Potential

Item #8

IDENTIFICATION

1. BUILDING NAME (Common)		(Historic)	
		Hezekiah Partridge	
2. TOWN CITY	VILLAGE	COUNTY	
North Branford	North Branford	New Haven	
3. STREET AND NUMBER (and or location)			
Branford Road			
4. OWNER(S)			
Merrill Lindsay, Jr.			
<input type="checkbox"/> Public <input checked="" type="checkbox"/> Private			
5. USE (Present)		(Historic)	
Residence		Residence	
6. ACCESSIBILITY TO PUBLIC:	EXTERIOR VISIBLE FROM PUBLIC ROAD	INTERIOR ACCESSIBLE	IF YES, EXPLAIN
<input checked="" type="checkbox"/> Yes <input type="checkbox"/> No	<input type="checkbox"/> Yes <input checked="" type="checkbox"/> No		
7. STYLE OF BUILDING		DATE OF CONSTRUCTION	
Federal		1815	

DESCRIPTION

8. MATERIAL(S) (Indicate use or location when appropriate)			
<input checked="" type="checkbox"/> Clapboard	<input type="checkbox"/> Asbestos Siding	<input checked="" type="checkbox"/> Brick	<input checked="" type="checkbox"/> Other (Specify) Glass block - modern shower enclosure at rear N.E. corne
<input type="checkbox"/> Wood Shingle	<input type="checkbox"/> Asphalt Siding	<input checked="" type="checkbox"/> Fieldstone	2 chimneys foundation & chimney
<input type="checkbox"/> Board & Batten	<input type="checkbox"/> Stucco	<input type="checkbox"/> Cobblestone	
<input type="checkbox"/> Aluminum Siding	<input type="checkbox"/> Concrete Type: _____	<input checked="" type="checkbox"/> Cut stone Type: sandstone - foundation-facing	
9. STRUCTURAL SYSTEM			
<input checked="" type="checkbox"/> Wood frame	<input checked="" type="checkbox"/> Post and beam	<input type="checkbox"/> balloon	
<input type="checkbox"/> Load bearing masonry		<input type="checkbox"/> Structural iron or steel	
<input type="checkbox"/> Other (Specify) _____			
10. ROOF (Type)			
<input checked="" type="checkbox"/> Gable	<input type="checkbox"/> Flat	<input type="checkbox"/> Mansard	<input type="checkbox"/> Monitor <input type="checkbox"/> sawtooth
<input type="checkbox"/> Gambrel	<input type="checkbox"/> Shed	<input type="checkbox"/> Hip	<input type="checkbox"/> Round <input type="checkbox"/> Other (Specify) _____
(Material)			
<input checked="" type="checkbox"/> Wood Shingle	<input type="checkbox"/> Roll Asphalt	<input type="checkbox"/> Tin	<input type="checkbox"/> Slate
<input checked="" type="checkbox"/> one wing			
<input checked="" type="checkbox"/> Asphalt shingle	<input type="checkbox"/> Built up	<input type="checkbox"/> Tile	<input type="checkbox"/> Other (Specify) _____
11. NUMBER OF STORIES	APPROXIMATE DIMENSIONS		
2 + attic	40' X 46' (Main house 24' X 32')		
12. CONDITION (Structural)			
<input checked="" type="checkbox"/> Excellent	<input type="checkbox"/> Good	<input type="checkbox"/> Fair	<input type="checkbox"/> Deteriorated
(Exterior)			
<input checked="" type="checkbox"/> Excellent	<input type="checkbox"/> Good	<input type="checkbox"/> Fair	<input type="checkbox"/> Deteriorated
13. INTEGRITY (Location)			
<input checked="" type="checkbox"/> On original site	<input type="checkbox"/> Moved	WHEN?	ALTERATIONS
<input checked="" type="checkbox"/> Yes	<input type="checkbox"/> No		IF YES, EXPLAIN
Wings added; windows & interior altered			
14. RELATED OUTBUILDINGS OR LANDSCAPE FEATURES			
<input checked="" type="checkbox"/> Barn	<input type="checkbox"/> Shed	<input type="checkbox"/> Garage	<input checked="" type="checkbox"/> Other landscape features or buildings (Specify)
Paddock & large field near barn.			
<input type="checkbox"/> Carriage house	<input type="checkbox"/> Shop	<input type="checkbox"/> Garden	Sandstone retaining wall at front along road.
15. SURROUNDING ENVIRONMENT			
<input checked="" type="checkbox"/> Open land	<input type="checkbox"/> Wood-land	<input checked="" type="checkbox"/> Residential	<input checked="" type="checkbox"/> Scattered buildings visible from site
<input type="checkbox"/> Commercial	<input type="checkbox"/> Indus-trial	<input type="checkbox"/> Rural	<input type="checkbox"/> High building density
16. INTERRELATIONSHIP OF BUILDING AND SURROUNDINGS			
Sited on east side of road, close to and at a higher level than road; with a modern rail fence extending along property. To the rear is North Farms Park, town owned, with the Branford River running through it.			

(OVER)

DESCRIPTION (Continued)

17 OTHER NOTABLE FEATURES OF BUILDING OR SITE (interior and or exterior)

Exterior: Five-bay facade with closely paired windows at sides, center window spaced apart. Deep cornice and rakes. Two fairly large windows in each gable. Very unusual solid wood fanlight effect over front door supported by flat pilasters (probably an early 20th Century "fancification"). Cut sandstone foundation protrudes 4" at center entry indicating that pilasters are in correct positions. A small wood fanlight of similiar detail to that of front is located at the south side of the rear ell. 6/6 windows.

Interior: Center chimney still has 4 fireplaces, but have been rebuilt. Downstairs the house has been considerably altered; partitions removed, beams exposed, large windows inserted.

Retaining wall has bluestone cap and two stair openings.

18 ARCHITECT

BUILDER

SIGNIFICANCE

19 HISTORICAL OR ARCHITECTURAL IMPORTANCE

In April 1797 Israel Linsley sold to Lovet Partridge, 8 acres of land and a saw mill for \$100. Partridge divided the land (by then he had acquired 4 more acres) between his sons, Stephen and Hezekiah, in 1814, including the mills, dams, and all buildings. Tree years later (1817) when the Partridge brothers sold the place to Amos Bishop, it included a dwelling house. It is probable that the existing house was built by Hezekiah about 1815.(1)(2)

The Branford River runs through the town park at the rear of the property. There are remains of the dams for the mills. The mills were variously a saw mill, grist mill and axe handle factory.

SOURCES

Assessor records
County Maps 1852 & 1856
Beers Atlas 1868
(1) Branford Land Records 15-102; 17-61, 418,419 and 123.
(2) Martha Russell's Notes

PHOTO

PHOTOGRAPHER

Ruth Arnold 5/1979

VIEW

NEGATIVE ON F

Front yes

COMPILED BY

NAME


Janet S. Grogan 2/1980

ORGANIZATION

Totoket Historical Society, Inc.

ADDRESS

P.O.Box 117, Northford, CT 16472



20 SUBSEQUENT FIELD EVALUATIONS

21 THREATS TO BUILDING OR SITE

☒ None known ☐ Highways ☐ Vandalism ☐ Developers ☐ Other _____

☐ Renewal ☐ Private ☐ Deterioration ☐ Zoning ☐ Explanation _____

HISTORIC RESOURCES INVENTORY BUILDING AND STRUCTURES

HIST-6 NEW 5 77

STATE OF CONNECTICUT
CONNECTICUT HISTORICAL COMMISSION
59 SOUTH PROSPECT STREET, HARTFORD, CONNECTICUT 06106
(203) 566-3005

FOR OFFICE USE ONLY

Town No.:	Site No.:
UTM:	
QUAD:	
DISTRICT	IF NR SPECIFY
<input type="checkbox"/> S <input type="checkbox"/> NR	<input type="checkbox"/> Actual <input type="checkbox"/> Potential

Item # 9


IDENTIFICATION

1. BUILDING NAME (Common)		(Historic)	
		Merrick Chidsey	
2. TOWN CITY	VILLAGE	COUNTY	
North Branford	North Branford	New Haven	
3. STREET AND NUMBER (and or location)			
106 Branford Rd.			
4. OWNER(S)			
Lawrence R. Mannix			
<input type="checkbox"/> Public <input checked="" type="checkbox"/> Private			
5. USE (Present)		(Historic)	
Residence-rented		Residence	
6. ACCESSIBILITY TO PUBLIC:	EXTERIOR VISIBLE FROM PUBLIC ROAD	INTERIOR ACCESSIBLE	IF YES, EXPLAIN
<input checked="" type="checkbox"/> Yes <input type="checkbox"/> No	<input type="checkbox"/> Yes <input checked="" type="checkbox"/> No	<input type="checkbox"/> Yes <input checked="" type="checkbox"/> No	

DESCRIPTION

7. STYLE OF BUILDING		DATE OF CONSTRUCTION	
Greek Revival-Italianate		c. 1876	
8. MATERIAL(S) (Indicate use or location when appropriate)			
<input checked="" type="checkbox"/> Clapboard	<input type="checkbox"/> Asbestos Siding	<input checked="" type="checkbox"/> Brick	<input type="checkbox"/> Other (Specify)
<input checked="" type="checkbox"/> Wood Shingle	<input type="checkbox"/> Asphalt Siding	<input type="checkbox"/> chimney-small	<input type="checkbox"/> Fieldstone
<input type="checkbox"/> Board & Batten	<input type="checkbox"/> Stucco	<input type="checkbox"/> Cobblestone	
<input type="checkbox"/> Aluminum Siding	<input type="checkbox"/> Concrete Type:	<input checked="" type="checkbox"/> Cut stone	granite-foundation
9. STRUCTURAL SYSTEM			
<input checked="" type="checkbox"/> Wood frame	<input type="checkbox"/> Post and beam	<input checked="" type="checkbox"/> balloon	
<input type="checkbox"/> Load bearing masonry	<input type="checkbox"/> Structural iron or steel		
<input type="checkbox"/> Other (Specify)			
10. ROOF (Type)			
<input checked="" type="checkbox"/> Gable	<input type="checkbox"/> Flat	<input type="checkbox"/> Mansard	<input type="checkbox"/> Monitor
<input type="checkbox"/> Gambrel	<input type="checkbox"/> Shed	<input type="checkbox"/> Hip	<input type="checkbox"/> Round
<input type="checkbox"/> Wood Shingle	<input type="checkbox"/> Roll Asphalt	<input type="checkbox"/> Tin	<input type="checkbox"/> Slate
<input checked="" type="checkbox"/> Asphalt shingle	<input type="checkbox"/> Built up	<input type="checkbox"/> Tile	<input type="checkbox"/> Other (Specify)
11. NUMBER OF STORIES		APPROXIMATE DIMENSIONS	
2 + attic		52' x 27'	
12. CONDITION (Structural)		(Exterior)	
<input type="checkbox"/> Excellent	<input checked="" type="checkbox"/> Good	<input type="checkbox"/> Fair	<input type="checkbox"/> Deteriorated
<input type="checkbox"/> Excellent	<input checked="" type="checkbox"/> Good	<input type="checkbox"/> Fair	<input type="checkbox"/> Deteriorated
13. INTEGRITY (Location)		WHEN ? (Alterations)	
<input checked="" type="checkbox"/> On original site	<input type="checkbox"/> Moved	<input type="checkbox"/> Yes	<input checked="" type="checkbox"/> No
14. RELATED OUTBUILDINGS OR LANDSCAPE FEATURES			
<input type="checkbox"/> Barn	<input checked="" type="checkbox"/> Shed	<input checked="" type="checkbox"/> Garage	<input checked="" type="checkbox"/> Other landscape features or buildings (Specify)
<input type="checkbox"/> Carriage house	<input type="checkbox"/> Shop	<input type="checkbox"/> Garden	Large tree at right
15. SURROUNDING ENVIRONMENT			
<input checked="" type="checkbox"/> Open land	<input type="checkbox"/> Wood-land	<input checked="" type="checkbox"/> Residential	<input checked="" type="checkbox"/> Scattered buildings visible from site
<input type="checkbox"/> Commercial	<input type="checkbox"/> Industrial	<input type="checkbox"/> Rural	<input type="checkbox"/> High building density
16. INTERRELATIONSHIP OF BUILDING AND SURROUNDINGS			
Sited gable end to road on west side facing east-second house from Hubbard Rd. Land slopes down to rear so basement level is exposed.			

(OVER)

DESCRIPTION (Continued)	17 OTHER NOTABLE FEATURES OF BUILDING OR SITE (interior and or exterior) Gable faces road. 3 bay facade. Molded cornices supported by substantial, scrolled brackets have deep returns and wide soffits. Twin, narrow, round headed gable lights at center. 2/2 window sash throughout except for two 2/4 floor to ceiling windows at the first floor front. Window and door trim is molded with sills on small brackets. Front door on right contains one large round headed light. 3 bay front porch has original square columns and capitals with scrolled bracketing. Cross braced railings not original. South side has a one story bay window-windows 2/2, a small rear porch with same detailing as front porch. Large wing to rear with exposed brick foundation-gable lower than main house. North side has a round headed, stained glass window toward front. Single, round headed light in north gable, low round headed window on wing.	
SIGNIFICANCE	18 ARCHITECT 	BUILDER
	19 HISTORICAL OR ARCHITECTURAL IMPORTANCE Built by/for Merrick Chidsey (1843-1904), son of Luther Chidsey (1800-1872), who married a Granniss in 1876. Luther Chidsey had extensive land holdings and owned house across street.	
SOURCES	Assessor 1-14A Martha Russell's <u>Notes</u> Cemetery Records	
COMPILED BY	PHOTOGRAPHER Ruth Arnold 11/79	
	VIEW Front	NEGATIVE ON FILM yes
	NAME Janet S. Gegan 3/80	
	ORGANIZATION Totoket Historical Society Inc.	
	ADDRESS P. O. Box 117, Northford, CT 06472	
20 SUBSEQUENT FIELD EVALUATIONS <div style="float: right; width: 400px;">  </div>		
21 THREATS TO BUILDING OR SITE <div style="display: flex; flex-wrap: wrap;"> <div style="width: 33%;"><input checked="" type="checkbox"/> None known</div> <div style="width: 33%;"><input type="checkbox"/> Highways</div> <div style="width: 33%;"><input type="checkbox"/> Vandalism</div> <div style="width: 33%;"><input type="checkbox"/> Developers</div> <div style="width: 33%;"><input type="checkbox"/> Other _____</div> <div style="width: 33%;"><input type="checkbox"/> Renewal</div> <div style="width: 33%;"><input type="checkbox"/> Private</div> <div style="width: 33%;"><input type="checkbox"/> Deterioration</div> <div style="width: 33%;"><input type="checkbox"/> Zoning</div> <div style="width: 33%;"><input type="checkbox"/> Explanation _____</div> </div>		

HISTORIC RESOURCES INVENTORY

BUILDING AND STRUCTURES

HIST-6 NEW 5-77



STATE OF CONNECTICUT
CONNECTICUT HISTORICAL COMMISSION
59 SOUTH PROSPECT STREET, HARTFORD, CONNECTICUT 06106
(203) 566-3005

Item # 10

FOR OFFICE USE ONLY	
Town No.:	Site No.
UTM:	
QUAD:	
DISTRICT	IF NR SPECIFY
<input type="checkbox"/> S <input type="checkbox"/> NR	<input type="checkbox"/> Actual <input type="checkbox"/> Potential

IDENTIFICATION		DESCRIPTION	
1. BUILDING NAME (Common)		(Historic)	
Saint Augustine Roman Catholic Church		Same	
2. TOWN CITY	VILLAGE	COUNTY	
North Branford	North Branford	New Haven	
3. STREET AND NUMBER (and or location)			
Caputo Road			
4. OWNER(S)		<input type="checkbox"/> Public <input checked="" type="checkbox"/> Private	
Saint Augustine Roman Catholic Church			
5. USE (Present)		(Historic)	
Church (Roman Catholic)		Same	
6. ACCESSIBILITY TO PUBLIC:	EXTERIOR VISIBLE FROM PUBLIC ROAD	INTERIOR ACCESSIBLE	IF YES, EXPLAIN
<input checked="" type="checkbox"/> Yes <input type="checkbox"/> No	<input checked="" type="checkbox"/> Yes <input type="checkbox"/> No	<input checked="" type="checkbox"/> Yes <input type="checkbox"/> No	Open at certain times for church functions
7. STYLE OF BUILDING		DATE OF CONSTRUCTION	
Modern (with traditional references)		1962	
8. MATERIAL(S) (Indicate use or location when appropriate)			
<input type="checkbox"/> Clapboard <input type="checkbox"/> Asbestos Siding <input checked="" type="checkbox"/> Brick <input type="checkbox"/> Other (Specify) _____ <input type="checkbox"/> Wood Shingle <input type="checkbox"/> Asphalt Siding <input type="checkbox"/> Fieldstone <input type="checkbox"/> Board & Batten <input type="checkbox"/> Stucco <input type="checkbox"/> Cobblestone <input type="checkbox"/> Aluminum Siding <input checked="" type="checkbox"/> Concrete Reinforced Type: <u>Block</u> <input type="checkbox"/> Cut stone Type: _____			
9. STRUCTURAL SYSTEM			
<input type="checkbox"/> Wood frame <input type="checkbox"/> Post and beam <input type="checkbox"/> balloon <input type="checkbox"/> Load bearing masonry <input type="checkbox"/> Structural iron or steel <input checked="" type="checkbox"/> Other (Specify) <u>Reinforced concrete bents cast on ground then raised into place. Dox-System (Plasticrete) prestressed concrete roof planks.</u>			
10. ROOF (Type)			
<input checked="" type="checkbox"/> Gable <input type="checkbox"/> Flat <input type="checkbox"/> Mansard <input type="checkbox"/> Monitor <input type="checkbox"/> sawtooth <input type="checkbox"/> Gambrel <input type="checkbox"/> Shed <input type="checkbox"/> Hip <input type="checkbox"/> Round <input type="checkbox"/> Other (Specify) _____ (Material) <input type="checkbox"/> Wood Shingle <input type="checkbox"/> Roll Asphalt <input type="checkbox"/> Tin <input type="checkbox"/> Slate <input checked="" type="checkbox"/> Asphalt shingle <input type="checkbox"/> Built up <input type="checkbox"/> Tile <input type="checkbox"/> Other (Specify) _____			
11. NUMBER OF STORIES		APPROXIMATE DIMENSIONS	
1, 2 at rear		51' X 128' main section, 42' x 56' north transept	
12. CONDITION (Structural)		(Exterior)	
<input checked="" type="checkbox"/> Excellent <input type="checkbox"/> Good <input type="checkbox"/> Fair <input type="checkbox"/> Deteriorated		<input checked="" type="checkbox"/> Excellent <input type="checkbox"/> Good <input type="checkbox"/> Fair <input type="checkbox"/> Deteriorated	
13. INTEGRITY (Location)		WHEN ? (Alterations) IF YES, EXPLAIN	
<input checked="" type="checkbox"/> On original site <input type="checkbox"/> Moved		<input type="checkbox"/> Yes <input type="checkbox"/> No	
14. RELATED OUTBUILDINGS OR LANDSCAPE FEATURES			
<input type="checkbox"/> Barn <input type="checkbox"/> Shed <input type="checkbox"/> Garage <input type="checkbox"/> Other landscape features or buildings (Specify) _____ <input type="checkbox"/> Carriage house <input type="checkbox"/> Shop <input type="checkbox"/> Garden			
15. SURROUNDING ENVIRONMENT			
<input checked="" type="checkbox"/> Open land <input type="checkbox"/> Wood-land <input checked="" type="checkbox"/> Residential <input checked="" type="checkbox"/> Scattered buildings visible from site <input type="checkbox"/> Commercial <input type="checkbox"/> Indus-trial <input type="checkbox"/> Rural <input type="checkbox"/> High building density			
16. INTERRELATIONSHIP OF BUILDING AND SURROUNDINGS			
Built on a two level, terraced, grassed site created from gradually sloping land facing east. Front of church oriented to interior of site, rear faces road. Front - one story, rear - two story. The building, located at center of site, overlooks lowland to Trap Rock Quarry. Site (cont.) (OVER)			

DESCRIPTION (Continued)	17 OTHER NOTABLE FEATURES OF BUILDING OR SITE (interior and/or exterior)		
	1) Tall, peak roofed, modern church with traditional plan, brown brick, battered concrete basement. 2) Altar and baptismal font both of Roman stone and specially designed by Henry Miller for this church. 3) All appointments, including altar candle sticks, vases and tabernacle are of stainless steel! Cross at top of church also stainless steel. 4) The reredos, (wall behind altar) is composed of beach stones from Jones Beach, arranged in color and size. 5) Small (individual glass block) windows in exterior brick walls at east. 6) Overall impression is one of simplicity and strength. 7) All eaves detailed in tern metal. 8) Main level windows have sloped jambs to complement roof slopes, (cont.)		
SIGNIFICANCE	18 ARCHITECT	Davis, Cochran & Miller - Henry Miller, Partner in Charge (cont.)	BUILDER Cusana and Ocone
	19 HISTORICAL OR ARCHITECTURAL IMPORTANCE		
1) Has won acclaim from ecumenical as well as professional sources. Church authorities have named this as one of the ten most outstanding churches in this diocese, because of uniqueness of altar design. 2) A compositum of architects in Hartford commended this structure as the most functional and creative building in State of Connecticut, for seven years running. 3) Land for church donated by Mr. & Mrs. Daniel Doody.			
SOURCES	Frank William Riley. Herbert Noyes, Architect, Guilford.		
PHOTO	PHOTOGRAPHER Ruth Arnold		DATE 11/79
	VIEW 1) Southeast - front 2) West - Rear		NEGATIVE ON FILE Yes
COMPILED BY	NAME Frank J. Pannenburg		DATE 10/29/79
	ORGANIZATION Tetolet Historical Society, Inc.		
	ADDRESS P.O. Box 117, Northford, CT 06472		
20 SUBSEQUENT FIELD EVALUATIONS			
21 THREATS TO BUILDING OR SITE <div style="display: flex; flex-wrap: wrap;"> <div style="width: 50%;"><input checked="" type="checkbox"/> None known</div> <div style="width: 50%;"><input type="checkbox"/> Highways</div> <div style="width: 50%;"><input type="checkbox"/> Vandalism</div> <div style="width: 50%;"><input type="checkbox"/> Developers</div> <div style="width: 50%;"><input type="checkbox"/> Other _____</div> <div style="width: 50%;"><input type="checkbox"/> Renewal</div> <div style="width: 50%;"><input type="checkbox"/> Private</div> <div style="width: 50%;"><input type="checkbox"/> Deterioration</div> <div style="width: 50%;"><input type="checkbox"/> Zoning</div> <div style="width: 50%;"><input type="checkbox"/> Explanation _____</div> </div>			



STATE OF CONNECTICUT
CONNECTICUT HISTORICAL COMMISSION
59 South Prospect Street, Hartford, Connecticut 06106
HISTORIC RESOURCES INVENTORY FORM
For Buildings and Structures

FOR OFFICE USE ONLY

TOWN NO.: _____ SITE NO.: _____
UTM: 18/---/---/---/---/---
QUAD: _____
DISTRICT: S NR: ACTUAL
POTENTIAL

CONTINUATION SHEET

Item number: 10 Date: _____

surrounded by woodland.

Item number: 17

brownstone sills.

- 9) Relief sculptures carved from concrete block walls on interior. All artwork specially commissioned.
- 10) Planned as a much larger complex, master plan included another transept wing, a cloister, a rectory.

Item number: 18

Henry Pfisterer - Structural Engineer.

HISTORIC RESOURCES INVENTORY BUILDING AND STRUCTURES

HIST-6 NEW 5.77

STATE OF CONNECTICUT
CONNECTICUT HISTORICAL COMMISSION
59 SOUTH PROSPECT STREET, HARTFORD, CONNECTICUT 06106
(203) 566-3005

FOR OFFICE USE ONLY	
Town No.:	Site No.
UTM	
QUAD:	
DISTRICT	IF NR SPECIFY
<input type="checkbox"/> S <input type="checkbox"/> NR	<input type="checkbox"/> Actual <input type="checkbox"/> Potential


Item # 11

IDENTIFICATION

DESCRIPTION

1. BUILDING NAME (Common)		(Historic)	
North Branford High School			
2. TOWN CITY	VILLAGE	COUNTY	
North Branford	North Branford	New Haven	
3. STREET AND NUMBER (and or location)			
49 Caputo Road			
4. OWNER(S)			
North Branford Board of Education <input checked="" type="checkbox"/> Public <input type="checkbox"/> Private			
5. USE (Present)		(Historic)	
High School		Same	
6. ACCESSIBILITY TO PUBLIC:	EXTERIOR VISIBLE FROM PUBLIC ROAD	INTERIOR ACCESSIBLE	IF YES, EXPLAIN
<input checked="" type="checkbox"/> Yes <input type="checkbox"/> No	<input checked="" type="checkbox"/> Yes <input type="checkbox"/> No	<input checked="" type="checkbox"/> Yes <input type="checkbox"/> No	Public Building
7. STYLE OF BUILDING			DATE OF CONSTRUCTION
Modern			.1964-1967-1972
8. MATERIAL(S) (Indicate use or location when appropriate)			
<input type="checkbox"/> Clapboard	<input type="checkbox"/> Asbestos Siding	<input checked="" type="checkbox"/> Brick	<input type="checkbox"/> Other (Specify) <u>Curtain Wall Panels- Enameled Metal</u>
<input type="checkbox"/> Wood Shingle	<input type="checkbox"/> Asphalt Siding	<input type="checkbox"/> Fieldstone	
<input type="checkbox"/> Board & Batten	<input type="checkbox"/> Stucco	<input type="checkbox"/> Cobblestone	
<input type="checkbox"/> Aluminum Siding	<input checked="" type="checkbox"/> Concrete Type: <u>Reinforced Block</u>	<input type="checkbox"/> Cut stone Type: _____	
9. STRUCTURAL SYSTEM			
<input type="checkbox"/> Wood frame	<input type="checkbox"/> Post and beam	<input type="checkbox"/> balloon	
<input checked="" type="checkbox"/> Load bearing masonry	<input checked="" type="checkbox"/> Structural iron or steel		
<input type="checkbox"/> Other (Specify) <u>Reinforced Concrete</u>			
10. ROOF (Type)			
<input type="checkbox"/> Gable	<input checked="" type="checkbox"/> Flat	<input type="checkbox"/> Mansard	<input type="checkbox"/> Monitor <input type="checkbox"/> sawtooth
<input type="checkbox"/> Gambrel	<input type="checkbox"/> Shed	<input type="checkbox"/> Hip	<input type="checkbox"/> Round <input type="checkbox"/> Other (Specify) _____
(Material)			
<input type="checkbox"/> Wood Shingle	<input type="checkbox"/> Roll Asphalt	<input type="checkbox"/> Tin	<input type="checkbox"/> Slate
<input type="checkbox"/> Asphalt shingle	<input checked="" type="checkbox"/> Built up	<input type="checkbox"/> Tile	<input type="checkbox"/> Other (Specify) _____
11. NUMBER OF STORIES	APPROXIMATE DIMENSIONS		
2	870' x 200'		
12. CONDITION (Structural)		(Exterior)	
<input checked="" type="checkbox"/> Excellent <input type="checkbox"/> Good <input type="checkbox"/> Fair <input type="checkbox"/> Deteriorated	<input checked="" type="checkbox"/> Excellent <input type="checkbox"/> Good <input type="checkbox"/> Fair <input type="checkbox"/> Deteriorated		
13. INTEGRITY (Location)		WHEN ? (Alterations)	
<input checked="" type="checkbox"/> On original site <input type="checkbox"/> Moved	<input checked="" type="checkbox"/> Yes <input type="checkbox"/> No	IF YES, EXPLAIN	
14. RELATED OUTBUILDINGS OR LANDSCAPE FEATURES		Additions - 1967 & 1972	
<input type="checkbox"/> Barn	<input type="checkbox"/> Shed	<input type="checkbox"/> Garage	<input checked="" type="checkbox"/> Other landscape features or buildings (Specify) <u>Athletic Fields, Bleachers</u>
<input type="checkbox"/> Carriage house	<input type="checkbox"/> Shop	<input type="checkbox"/> Garden	
15. SURROUNDING ENVIRONMENT			
<input checked="" type="checkbox"/> Open land <input type="checkbox"/> Wood-land	<input checked="" type="checkbox"/> Residential	<input checked="" type="checkbox"/> Scattered buildings visible from site	
<input type="checkbox"/> Commercial <input type="checkbox"/> Indus-trial	<input type="checkbox"/> Rural	<input type="checkbox"/> High building density	
16. INTERRELATIONSHIP OF BUILDING AND SURROUNDINGS			
The Building is sited together with the North Branford Intermediate School on an open plain of land between Forest Road and Caputo Rd.			

(OVER)

DESCRIPTION (Continued)	17 OTHER NOTABLE FEATURES OF BUILDING OR SITE (interior and or exterior)	
	<ol style="list-style-type: none"> 1. Twelve Bay, reinforced concrete arcaded canopy at front. 2. Southern-most, two story class wing designed as square in plan and turned at 45° to rest of building. Makes interesting prow like shape when approaching building from south. 	
SIGNIFICANCE	18 ARCHITECT Schilling & Goldbecker	BUILDER Marr o Construction
	19 HISTORICAL OR ARCHITECTURAL IMPORTANCE	
	<ol style="list-style-type: none"> 1. First High School in North Branford. Before it was built, high school students were sent to high schools in surrounding towns and New Haven. 2. Gym is used for Annual Town Meetings in May and other large-scale town functions. 	
SOURCES	<ol style="list-style-type: none"> 1. George Gallager 2. North Branford Board of Education 3. North Branford Assesor's Office 	
COMPILED BY	PHOTOGRAPHER Ruth Arnold 12/79	
	VIEW West - Front	NEGATIVE ON FILM yes
	NAME Frank J. Pannenburg 11/13/79	
	ORGANIZATION Totoket Historical Society, Inc.	
	ADDRESS P. O. Box 117, Northford, CT 06472	
<div style="display: flex; justify-content: space-between;"> <div style="width: 45%;"> 20 SUBSEQUENT FIELD EVALUATIONS </div> <div style="width: 50%; text-align: center;">  </div> </div>		
21 THREATS TO BUILDING OR SITE		
<div style="display: flex; flex-wrap: wrap; padding: 0;"> <div style="width: 33%;"><input checked="" type="checkbox"/> None known</div> <div style="width: 33%;"><input type="checkbox"/> Highways</div> <div style="width: 33%;"><input type="checkbox"/> Vandalism</div> <div style="width: 33%;"><input type="checkbox"/> Developers</div> <div style="width: 33%;"><input type="checkbox"/> Other _____</div> <div style="width: 33%;"><input type="checkbox"/> Renewal</div> <div style="width: 33%;"><input type="checkbox"/> Private</div> <div style="width: 33%;"><input type="checkbox"/> Deterioration</div> <div style="width: 33%;"><input type="checkbox"/> Zoning</div> <div style="width: 33%;"><input type="checkbox"/> Explanation _____</div> </div>		

HISTORIC RESOURCES INVENTORY BUILDING AND STRUCTURES

HIST 5-NLV 5-77

STATE OF CONNECTICUT
CONNECTICUT HISTORICAL COMMISSION
59 SOUTH PROSPECT STREET, HARTFORD, CONNECTICUT 06106
(203) 566-3005

CDH # 12

FOR OFFICE USE ONLY			
Town No.:		Site No.	
UTM			
QUAD:			
DISTRICT		IF NR SPECIFY	
<input type="checkbox"/> S	<input type="checkbox"/> NR	<input type="checkbox"/> Actual	<input type="checkbox"/> Potential

IDENTIFICATION

1. BUILDING NAME (Common)		(Historic)	
		Pond - Linsley	
2. TOWN CITY	VILLAGE	COUNTY	
North Branford	North Branford	New Haven	
3. STREET AND NUMBER (and location)			
29 Cedar Lake Road			
4. OWNER(S)			
John E. & Elizabeth A. Dailinger			
<input checked="" type="checkbox"/> Public <input type="checkbox"/> Private			
5. USE (Present)		(Historic)	
Residence		Residence	
6. ACCESSIBILITY TO PUBLIC:	EXTERIOR VISIBLE FROM PUBLIC ROAD	INTERIOR ACCESSIBLE	IF YES EXPLAIN
<input checked="" type="checkbox"/> Yes <input type="checkbox"/> No	<input type="checkbox"/> Yes <input checked="" type="checkbox"/> No		
7. STYLE OF BUILDING		DATE OF CONSTRUCTION	
Colonial		c.1760	

DESCRIPTION

8. MATERIAL(S) (Indicate use or location when appropriate)			
<input checked="" type="checkbox"/> Clapboard	<input type="checkbox"/> Asbestos Siding	<input type="checkbox"/> Brick	<input type="checkbox"/> Other (Specify)
<input checked="" type="checkbox"/> Wood Shingle	<input type="checkbox"/> Asphalt Siding	<input checked="" type="checkbox"/> Fieldstone	foundation and rear terrace wall
<input type="checkbox"/> Board & Batten	<input type="checkbox"/> Stucco	<input type="checkbox"/> Cobblestone	
<input type="checkbox"/> Aluminum Siding	<input type="checkbox"/> Concrete Type:	<input checked="" type="checkbox"/> Cut stone	Type: sandstone chimney
9. STRUCTURAL SYSTEM			
<input checked="" type="checkbox"/> Wood frame	<input checked="" type="checkbox"/> Post and beam	<input type="checkbox"/> balloon	
<input type="checkbox"/> Load bearing masonry	<input type="checkbox"/> Structural iron or steel		
<input type="checkbox"/> Other (Specify)			
10. ROOF (Type)			
<input checked="" type="checkbox"/> Gable	<input type="checkbox"/> Flat	<input type="checkbox"/> Mansard	<input type="checkbox"/> Monitor <input type="checkbox"/> sawtooth
<input type="checkbox"/> Gambrel	<input type="checkbox"/> Shed	<input type="checkbox"/> Hip	<input type="checkbox"/> Round <input type="checkbox"/> Other (Specify)
(Material)			
<input type="checkbox"/> Wood Shingle	<input type="checkbox"/> Roll Asphalt	<input type="checkbox"/> Tin	<input type="checkbox"/> Slate
<input checked="" type="checkbox"/> Asphalt shingle	<input type="checkbox"/> Built up	<input type="checkbox"/> Tile	<input type="checkbox"/> Other (Specify)
11. NUMBER OF STORIES		APPROXIMATE DIMENSIONS	
2 + attic		54' X 36' (orig. house 26' X 36')	
12. CONDITION (Structural)		(Exterior)	
<input type="checkbox"/> Excellent	<input checked="" type="checkbox"/> Good	<input type="checkbox"/> Fair	<input type="checkbox"/> Deteriorated
<input type="checkbox"/> Excellent	<input checked="" type="checkbox"/> Good	<input type="checkbox"/> Fair	<input type="checkbox"/> Deteriorated
13. INTEGRITY (Location)		WHEN ?	
<input checked="" type="checkbox"/> On original site	<input type="checkbox"/> Moved		
14. RELATED OUTBUILDINGS OR LANDSCAPE FEATURES		(Alterations)	
<input type="checkbox"/> Barn	<input type="checkbox"/> Shed	<input type="checkbox"/> Garage	<input type="checkbox"/> Other landscape features or buildings (Specify)
<input type="checkbox"/> Carriage house	<input type="checkbox"/> Shop	<input checked="" type="checkbox"/> Garden	
15. SURROUNDING ENVIRONMENT			
<input type="checkbox"/> Open land	<input type="checkbox"/> Wood-land	<input checked="" type="checkbox"/> Residential	<input checked="" type="checkbox"/> Scattered buildings visible from site
<input type="checkbox"/> Commercial	<input type="checkbox"/> Indus-trial	<input checked="" type="checkbox"/> Rural	<input type="checkbox"/> High building density
16. INTERRELATIONSHIP OF BUILDING AND SURROUNDINGS			
Situating on high ground on the north side of Cedar Lake Rd., facing south, this house maintains a strong, commanding quality in spite of the c.1960 tract houses that have surrounded it.			

(OVER)

5 bay front facade, side windows paired, center window . . . ed apart.
 Large center chimney of light sandstone with heavy drip course at top.
 Flush rakes, rear cornice composed of single board sloped from house
 meeting roof perpendicularly.

Front cornice same but carried on slight projection.

Most windows on 1st and 2nd floors - 6/6 sash with large panes. In each
 attic gable are 2 12/8 sash, shorter and narrower than the 6/6 sash. It
 can be assumed that the 12/8 windows were originally used throughout. The
 small, 6 pane, horizontal windows at the gable peaks are composed of panes
 corresponding in size and proportion to those of the 12/8 sash.

(see continuation sheet)

18 ARCHITECT

BUILDER

19 HISTORICAL OR ARCHITECTURAL IMPORTANCE

Although the Branford Land Records, II-272, Aug. 31, 1704, show that
 there was a frame dwelling house built by Samuel Pond on this site,
 the existing house has been dated c.1760 after an intensive study of its
 architecture. Samuel Pond first settled here on land granted to him in
 1693. Daniel Linsley acquired the property in 1774 according to research
 done by former owner, Edward Linehan, and it stayed in the Linsley
 family until 1881, when it was purchased by a Mr. Smith.

SIGNIFICANCE

SOURCES

Assessors records 19-19.
 County Maps 1852-1856.
 Beers Atlas 1868.
 Martha Russell's Notes.
 W. P. A. Census #39.
 Letter to T.H.S. from Mr. Edward Linehan, former owner.

N.B. Women's Club Tour booklet, 1971.
 Branford Land Records II-80 & II-272.

COMPILED BY

PHOTOGRAPHER

Robert Van Nest

1977

VIEW

3/4 Front - south

NEGATIVE OF
Yes

NAME


Frank J. Pannenburg

ORGANIZATION

Totoket Historical Society, Inc.

ADDRESS

P.O. Box 117, Northford, CT 06472



20 SUBSEQUENT FIELD EVALUATIONS

21 THREATS TO BUILDING OR SITE

☐ None known ☐ Highways ☐ Vandalism ☐ Developers ☐ Other _____
☐ Renewal ☐ Private ☐ Deterioration ☐ Zoning ☐ Explanation _____

STATE OF CONNECTICUT

CONNECTICUT HISTORICAL COMMISSION
59 South Prospect Street, Hartford, Connecticut 06106

HISTORIC RESOURCES INVENTORY FORM
For Buildings and Structures

FOR OFFICE USE ONLY

TOWN NO.:

SITE NO.:

UTM: 18/---/---/---/---/---

QUAD:

DISTRICT: S NR: ACTUAL
POTENTIAL

CONTINUATION SHEET

Item number: 12 Date: _____

The front door surround is composed of a heavy entablature and simple cornice carried on two flat pilasters, and is possibly a later addition from the Federal or Greek Revival period.

Rear ell, dating from the Greek Revival period, is sheathed with vertical board siding and has large roof overhangs with "stomach" windows under. Some of the original, small paned sash pieces were reused on this building.

Coffin door at southwest corner.

Few original interior elements left. Small fragment of paneling left over front hall door in dining room.

Kitchen fireplace has exposed wood lintel and oven at back.

HISTORIC RESOURCES INVENTORY

BUILDING AND STRUCTURES

HIST 6 NW 177

STATE OF CONNECTICUT
CONNECTICUT HISTORICAL COMMISSION
59 SOUTH PROSPECT STREET, HARTFORD, CONNECTICUT 06106
(203) 566-3005

FOR OFFICE USE ONLY

Town No.	Site No.
UTM	
QUAD:	
DISTRICT	IF NR. SPECIFY
<input type="checkbox"/> S <input type="checkbox"/> NR	<input type="checkbox"/> Actual <input type="checkbox"/> Potential

Item # 13

IDENTIFICATION

1. BUILDING NAME (Common)		(Historic)	
		Jacob Page	
2. TOWN CITY	VILLAGE	COUNTY	
North Branford	North Branford	New Haven	
3. STREET AND NUMBER (and or location)			
28 Church St.			
4. OWNER(S)			
Richard F. & Jacqueline Thayer			
<input type="checkbox"/> Public <input checked="" type="checkbox"/> Private			
5. USE (Present)		(Historic)	
Residence		Residence	
6. ACCESSIBILITY TO PUBLIC:	EXTERIOR VISIBLE FROM PUBLIC ROAD	INTERIOR ACCESSIBLE	IF YES, EXPLAIN
<input checked="" type="checkbox"/> Yes <input type="checkbox"/> No	<input type="checkbox"/> Yes <input checked="" type="checkbox"/> No		
7. STYLE OF BUILDING			DATE OF CONSTRUCTION
Colonial			1785

DESCRIPTION

8. MATERIAL(S) (Indicate use or location when appropriate)				
<input type="checkbox"/> Clapboard	<input type="checkbox"/> Asbestos Siding	<input checked="" type="checkbox"/> Brick	<input type="checkbox"/> Other (Specify)	
<input checked="" type="checkbox"/> Wood Shingle painted	<input type="checkbox"/> Asphalt Siding	<input type="checkbox"/> Fieldstone		small chimney
<input type="checkbox"/> Board & Batten	<input type="checkbox"/> Stucco	<input type="checkbox"/> Cobblestone		Stuccoed in front
<input type="checkbox"/> Aluminum Siding	<input type="checkbox"/> Concrete Type:	<input checked="" type="checkbox"/> Cut stone		Foundation sandstone
9. STRUCTURAL SYSTEM				
<input checked="" type="checkbox"/> Wood frame	<input checked="" type="checkbox"/> Post and beam	<input type="checkbox"/> balloon		
<input type="checkbox"/> Load bearing masonry		<input type="checkbox"/> Structural iron or steel		
<input type="checkbox"/> Other (Specify)				
10. ROOF (Type)				
<input type="checkbox"/> Gable	<input type="checkbox"/> Flat	<input type="checkbox"/> Mansard	<input type="checkbox"/> Monitor	<input type="checkbox"/> sawtooth
<input checked="" type="checkbox"/> Gambrel	<input type="checkbox"/> Shed	<input type="checkbox"/> Hip	<input type="checkbox"/> Round	<input type="checkbox"/> Other (Specify)
(Material)				
<input type="checkbox"/> Wood Shingle	<input type="checkbox"/> Roll Asphalt	<input type="checkbox"/> Tin	<input type="checkbox"/> Slate	
<input checked="" type="checkbox"/> Asphalt shingle	<input type="checkbox"/> Built up	<input type="checkbox"/> Tile	<input type="checkbox"/> Other (Specify)	
11. NUMBER OF STORIES		APPROXIMATE DIMENSIONS		
1 1/2		24' x 34' + new addition		
12. CONDITION (Structural)				
<input type="checkbox"/> Excellent	<input type="checkbox"/> Good	<input checked="" type="checkbox"/> Fair	<input type="checkbox"/> Deteriorated	(Exterior)
<input type="checkbox"/> Excellent	<input type="checkbox"/> Good	<input checked="" type="checkbox"/> Fair	<input type="checkbox"/> Deteriorated	
13. INTEGRITY (Location)		WHEN ?	(Alterations)	IF YES, EXPLAIN
<input checked="" type="checkbox"/> On original site	<input type="checkbox"/> Moved		<input checked="" type="checkbox"/> Yes <input type="checkbox"/> No	Interior; additions
14. RELATED OUTBUILDINGS OR LANDSCAPE FEATURES				
<input type="checkbox"/> Barn	<input checked="" type="checkbox"/> Shed	<input checked="" type="checkbox"/> Garage	<input checked="" type="checkbox"/> Other landscape features or buildings (Specify)	
			Swimming pool	
<input type="checkbox"/> Carriage house	<input type="checkbox"/> Shop	<input type="checkbox"/> Garden		
15. SURROUNDING ENVIRONMENT				
<input type="checkbox"/> Open land	<input type="checkbox"/> Wood-land	<input checked="" type="checkbox"/> Residential	<input type="checkbox"/> Scattered buildings visible from site	
<input type="checkbox"/> Commercial	<input type="checkbox"/> Indus-trial	<input type="checkbox"/> Rural	<input type="checkbox"/> High building density	
16. INTERRELATIONSHIP OF BUILDING AND SURROUNDINGS				
Sited on small level plot, west side of road facing east, with steep wooded hill rising at the rear. House faces intersection of Chapel St. with Church St.				

(OVER)

DESCRIPTION (Continued)

17. OTHER NOTABLE FEATURES OF BUILDING OR SITE (interior and/or exterior)

The 3 front windows appear to be symmetrical, one at each end and one at center. 8/8 sash. Door with flared hood is off center between the south and center windows.
Interior-entirely remodeled and center chimney removed before 1930.
1980 Addition connects house to former garage. Garage made into 1 or 2 rooms.

SIGNIFICANCE

18. ARCHITECT

BUILDER

Jacob Page

19. HISTORICAL OR ARCHITECTURAL IMPORTANCE

House built by/for Jacob Page, Ephraim Page's son, on land he bought in 1783. "He was a soldier in the war of the Revolution, was taken prisoner and carried to Portsmouth, England, finally released, came home. He moved with his family to Lot Senna."* Page sold house to Nathan Harrison in 1809.

House was occupied by several families. Came in the hands of Charles Palmer (1807-1876) son of David & Mary Palmer, who married Mary Grannis (1809-1861). Their son, J. Henry, died in 1865 from wounds received in the Civil War.

SOURCES

Assessor's Records - 26
County Maps 1852& 1856
Beers Atlas 1868
WPA Census - No. 7
*Martha Russell's Notes
Branford Land Records 11-120, 16-105

COMPILED BY PHOTO

PHOTOGRAPHER

Ruth Arnold 5/79

VIEW

Front

NEGATIVE ON FILE

yes

NAME


Janet S. Gegan 8/79

ORGANIZATION

Totoket Historical Society, Inc.

ADDRESS

P. O. Box 117, Northford, CT 06472



20. SUBSEQUENT FIELD EVALUATIONS

21. THREATS TO BUILDING OR SITE

☒ None known ☐ Highways ☐ Vandalism ☐ Developers ☐ Other _____
☐ Renewal ☐ Private ☐ Deterioration ☐ Zoning ☐ Explanation _____

HISTORIC RESOURCES INVENTORY

BUILDING AND STRUCTURES

HIST-6 NEW 5 77

STATE OF CONNECTICUT
CONNECTICUT HISTORICAL COMMISSION
59 SOUTH PROSPECT STREET, HARTFORD, CONNECTICUT 06106
(203) 566-3005

FOR OFFICE USE ONLY			
Town No.		Site No.	
UTM			
QUAD:			
DISTRICT		IF NR SPECIFY	
<input type="checkbox"/> S	<input type="checkbox"/> NR	<input type="checkbox"/> Actual	<input type="checkbox"/> Potential


Item # 14

IDENTIFICATION

DESCRIPTION

1. BUILDING NAME (Common)		(Historic)	
		James Smith	
2. TOWN CITY	VILLAGE	COUNTY	
North Branford	Northford	New Haven	
3. STREET AND NUMBER (and or location)			
3 Clintonville Road			
4. OWNER(S)			
Louis & Anna M. Faraone			
<input type="checkbox"/> Public <input checked="" type="checkbox"/> Private			
5. USE (Present)		(Historic)	
Residence		Residence	
6. ACCESSIBILITY TO PUBLIC:	EXTERIOR VISIBLE FROM PUBLIC ROAD	INTERIOR ACCESSIBLE	IF YES, EXPLAIN
<input checked="" type="checkbox"/> Yes <input type="checkbox"/> No	<input type="checkbox"/> Yes <input checked="" type="checkbox"/> No		
7. STYLE OF BUILDING		DATE OF CONSTRUCTION	
Late Greek Revival - Italianate		c. 1860	
8. MATERIAL(S) (Indicate use or location when appropriate)			
<input checked="" type="checkbox"/> Clapboard under	<input type="checkbox"/> Asbestos Siding	<input checked="" type="checkbox"/> Brick chimney	<input type="checkbox"/> Other (Specify)
<input type="checkbox"/> Wood Shingle	<input type="checkbox"/> Asphalt Siding	<input type="checkbox"/> Fieldstone	
<input type="checkbox"/> Board & Batten	<input type="checkbox"/> Stucco	<input type="checkbox"/> Cobblestone	
<input checked="" type="checkbox"/> Aluminum Siding	<input type="checkbox"/> Concrete Type:	<input checked="" type="checkbox"/> Cut stone Type: Sandstone foundation	
9. STRUCTURAL SYSTEM			
<input checked="" type="checkbox"/> Wood frame	<input type="checkbox"/> Post and beam	<input checked="" type="checkbox"/> balloon	
<input type="checkbox"/> Load bearing masonry		<input type="checkbox"/> Structural iron or steel	
<input type="checkbox"/> Other (Specify)			
10. ROOF (Type)			
<input checked="" type="checkbox"/> Gable	<input type="checkbox"/> Flat	<input type="checkbox"/> Mansard	<input type="checkbox"/> Monitor <input type="checkbox"/> sawtooth
<input type="checkbox"/> Gambrel	<input type="checkbox"/> Shed	<input type="checkbox"/> Hip	<input type="checkbox"/> Round <input type="checkbox"/> Other (Specify)
(Material)			
<input type="checkbox"/> Wood Shingle	<input type="checkbox"/> Roll Asphalt	<input type="checkbox"/> Tin	<input type="checkbox"/> Slate
<input checked="" type="checkbox"/> Asphalt shingle	<input type="checkbox"/> Built up	<input type="checkbox"/> Tile	<input type="checkbox"/> Other (Specify)
11. NUMBER OF STORIES		APPROXIMATE DIMENSIONS	
2 + attic		28' x 57' + shed	
12. CONDITION (Structural)			
<input type="checkbox"/> Excellent	<input checked="" type="checkbox"/> Good	<input type="checkbox"/> Fair	<input type="checkbox"/> Deteriorated
(Exterior)			
<input checked="" type="checkbox"/> Excellent	<input type="checkbox"/> Good	<input type="checkbox"/> Fair	<input type="checkbox"/> Deteriorated
13. INTEGRITY (Location)			
<input checked="" type="checkbox"/> On original site	<input type="checkbox"/> Moved	WHEN?	(Alterations)
		<input checked="" type="checkbox"/> Yes <input type="checkbox"/> No	IF YES, EXPLAIN
		See # 17	
14. RELATED OUTBUILDINGS OR LANDSCAPE FEATURES			
<input type="checkbox"/> Barn	<input checked="" type="checkbox"/> Shed	<input checked="" type="checkbox"/> Garage	<input checked="" type="checkbox"/> Other landscape features or buildings (Specify)
<input type="checkbox"/> Carriage house	<input type="checkbox"/> Shop	<input type="checkbox"/> Garden	3 large pine trees in front. Large lawn area in rear.
15. SURROUNDING ENVIRONMENT			
<input checked="" type="checkbox"/> Open land	<input type="checkbox"/> Wood-land	<input checked="" type="checkbox"/> Residential	<input checked="" type="checkbox"/> Scattered buildings visible from site
<input type="checkbox"/> Commercial	<input checked="" type="checkbox"/> Indus-trial	<input type="checkbox"/> Rural	<input type="checkbox"/> High building density
16. INTERRELATIONSHIP OF BUILDING AND SURROUNDINGS			
Sited 46' back from south side of Clintonville Rd., the house is on a rise 7' above road at front. On west side is moderately treed land, an old orchard with rowed plantings of young pines. On the east is (Cont.)			

(OVER)

DESCRIPTION (Continued)	17 OTHER NOTABLE FEATURES OF BUILDING OR SITE (interior and/or exterior)	
	<p>Gable facing road was built with large cornice returns. There had been a horizontal window with a shallow segmental arch in the front gable. The other windows are 6/6 sash with the exception of a round headed, colored glass window on the second floor, east elevation. A side wing protrudes 5' to east. The porch had earlier been open, composed of turned columns and balusters.</p> <p>Alterations - fireplaces removed, arched doorway inserted between kitchen and dining room in 1940's; aluminum siding applied c. 1955.</p>	
SIGNIFICANCE	18 ARCHITECT	BUILDER
		James Smith
SIGNIFICANCE	19 HISTORICAL OR ARCHITECTURAL IMPORTANCE	
	<p>The owners have photographs taken in the 30's and 40's showing original shallow arched gable window and substantial cornice returns as well as surrounding landscaping. Mrs. Meiuk (current owner's mother) had a formal garden across the street in the shape of a large wagon wheel. A barn across the street was torn down in the early 1950's according to Mrs. Ann Faraone.</p>	
SOURCES	<p>Assessor's Records Beers Atlas Map 1868 Owners - Mrs. Ann Faraone</p>	
PHOTO	PHOTOGRAPHER	NEGATIVE ON FILE
	Ruth Arnold 5/79	
COMPILED BY	VIEW	yes
	Front	
COMPILED BY	NAME	
	Karen Cebula	
	ORGANIZATION	
ADDRESS	P. O. Box 117, Northford, CT 06472	
20 SUBSEQUENT FIELD EVALUATIONS		
21 THREATS TO BUILDING OR SITE		
<input checked="" type="checkbox"/> None known <input type="checkbox"/> Highways <input type="checkbox"/> Vandalism <input type="checkbox"/> Developers <input type="checkbox"/> Other _____		
<input type="checkbox"/> Renewal <input type="checkbox"/> Private <input type="checkbox"/> Deterioration <input type="checkbox"/> Zoning <input type="checkbox"/> Explanation _____		

STATE OF CONNECTICUT
CONNECTICUT HISTORICAL COMMISSION
59 South Prospect Street, Hartford, Connecticut 06106
HISTORIC RESOURCES INVENTORY FORM
For Buildings and Structures

FOR OFFICE USE ONLY

TOWN NO.:

SITE NO.:

UTM: 18/ / / / / / / /

QUAD:

DISTRICT: S NR: ACTUAL
POTENTIAL

CONTINUATION SHEET

Item number: 14 Date: _____

Item number 16

#5 Clintonville Road and across road to north is Picker Corporation,
both included in this survey.

HISTORIC RESOURCES INVENTORY

BUILDING AND STRUCTURES

HIST-6 NEW 5 77

STATE OF CONNECTICUT
CONNECTICUT HISTORICAL COMMISSION
59 SOUTH PROSPECT STREET, HARTFORD, CONNECTICUT 06106
(203) 566-3005

Item # 15

FOR OFFICE USE ONLY

Town No.	Site No.
UTM	
QUAD:	
DISTRICT	IF NR SPECIFY
<input type="checkbox"/> S <input type="checkbox"/> NR	<input type="checkbox"/> Actual <input type="checkbox"/> Potential

IDENTIFICATION

1. BUILDING NAME (Common)		(Historic)	
2 TOWN CITY		VILLAGE	COUNTY
North Branford		Northford	New Haven
3 STREET AND NUMBER (and or location)			
5 Clintonville Rd.			
4. OWNER(S)			
Thomas & Karen Cebula			
<input type="checkbox"/> Public <input checked="" type="checkbox"/> Private			
5 USE (Present)		(Historic)	
Residence		Residence	
6 ACCESSIBILITY TO PUBLIC:		EXTERIOR VISIBLE FROM PUBLIC ROAD	
<input checked="" type="checkbox"/> Yes <input type="checkbox"/> No		<input type="checkbox"/> Yes <input checked="" type="checkbox"/> No	
7. STYLE OF BUILDING		DATE OF CONSTRUCTION	
Federal		1829	

DESCRIPTION

8 MATERIAL(S) (Indicate use or location when appropriate)			
<input type="checkbox"/> Clapboard	<input type="checkbox"/> Asbestos Siding	<input checked="" type="checkbox"/> Brick	<input type="checkbox"/> Other (Specify)
<input checked="" type="checkbox"/> Wood Shingle	<input type="checkbox"/> Asphalt Siding	<input type="checkbox"/> Fieldstone	Chimney
<input type="checkbox"/> Board & Batten	<input type="checkbox"/> Stucco	<input type="checkbox"/> Cobblestone	
<input type="checkbox"/> Aluminum Siding	<input type="checkbox"/> Concrete Type:	<input type="checkbox"/> Cut stone Type:	Sandstone Foundation
9 STRUCTURAL SYSTEM			
<input checked="" type="checkbox"/> Wood frame	<input checked="" type="checkbox"/> Post and beam	<input type="checkbox"/> balloon	
<input type="checkbox"/> Load bearing masonry	<input type="checkbox"/> Structural iron or steel		
<input type="checkbox"/> Other (Specify)			
10 ROOF (Type)			
<input checked="" type="checkbox"/> Gable	<input type="checkbox"/> Flat	<input type="checkbox"/> Mansard	<input type="checkbox"/> Monitor
<input type="checkbox"/> Gambrel	<input type="checkbox"/> Shed	<input type="checkbox"/> Hip	<input type="checkbox"/> Round
<input type="checkbox"/> Wood Shingle	<input type="checkbox"/> Roll Asphalt	<input type="checkbox"/> Tin	<input type="checkbox"/> Slate
<input checked="" type="checkbox"/> Asphalt shingle	<input type="checkbox"/> Built up	<input type="checkbox"/> Tile	<input type="checkbox"/> Other (Specify)
11 NUMBER OF STORIES		APPROXIMATE DIMENSIONS	
2 + attic		24' x 36' main + 20' x 15' kitchen to the south	
12 CONDITION (Structural)		(Exterior)	
<input type="checkbox"/> Excellent <input checked="" type="checkbox"/> Good <input type="checkbox"/> Fair <input type="checkbox"/> Deteriorated		<input type="checkbox"/> Excellent <input checked="" type="checkbox"/> Good <input type="checkbox"/> Fair <input type="checkbox"/> Deteriorated	
13 INTEGRITY (Location)		WHEN ? (Alterations)	
<input checked="" type="checkbox"/> On original site <input type="checkbox"/> Moved		<input type="checkbox"/> Yes <input checked="" type="checkbox"/> No	
14 RELATED OUTBUILDINGS OR LANDSCAPE FEATURES			
<input type="checkbox"/> Barn	<input checked="" type="checkbox"/> Shed	<input checked="" type="checkbox"/> Garage	<input type="checkbox"/> Other landscape features or buildings (Specify)
<input type="checkbox"/> Carriage house	<input type="checkbox"/> Shop	<input type="checkbox"/> Garden	
15 SURROUNDING ENVIRONMENT			
<input checked="" type="checkbox"/> Open land	<input type="checkbox"/> Wood-land	<input checked="" type="checkbox"/> Residential	<input checked="" type="checkbox"/> Scattered buildings visible from site
<input type="checkbox"/> Commercial	<input checked="" type="checkbox"/> Industrial	<input type="checkbox"/> Rural	<input type="checkbox"/> High building density
16 INTERRELATIONSHIP OF BUILDING AND SURROUNDINGS			
The house is situated on a sloping hill 27' back from road on south side. Dogwoods, rhododendron, maple and yews lend privacy to the occupants. A large white Oak and small brook are on the east side of property (Cont.)			

(OVER)

DESCRIPTION (Continued)	17 OTHER NOTABLE FEATURES OF BUILDING OR SITE (interior and/or exterior)	
	1. The interior has original doors of flush panels on one side/sunken panel on reverse. Many original latches remain. 2. Back ell is original and once contained a large fireplace. The room was converted to a kitchen around 1919. 3. Four fireplaces remain - one in the cellar and 3 on the first floor 4. The north room has detailed woodwork and appears to have been updated around 1850. The mantel is made of two fluted pilasters which in turn support an arch again of fluted pilasters which frame a simple frieze and support a 6 tiered raked cornice. 5. Plank floors through most of the house as well as plaster walls. 6. 5 window asymmetrical front with 8/12 sash on 2nd. floor and 2/2 on first. Fan window with key in gable. No closed pediment or cornice returns. 6 panel front door found by present owners in rear shed and reinstalled. <u>Classical entry surround (Cont.)</u>	
SIGNIFICANCE	18 ARCHITECT	BUILDER Thomas Smith
	19 HISTORICAL OR ARCHITECTURAL IMPORTANCE The road originally came right to the front doorstep. According to Miss Lauretta Plumley, one could step from carriage to front steps. Original doorstep with boot scraper was sold by previous owner, Mrs. Carlson.	
SOURCES	1. Daughter of Mrs. Carlson who bought the house in 1919. 2. According to Mr. Weeks of Pond Hill Rd. County Map 1852 & 1856 Beers Atlas map 1868	
COMPILED BY	PHOTOGRAPHER Robert Van Nest 1977	
	VIEW South-front	NEGATIVE ON FILE yes
	NAME Karen Cebula 8/12/79	
	ORGANIZATION Totoket Historical Society, Inc.	
	ADDRESS P. O. Box 117, Northford, CT 06472	
20 SUBSEQUENT FIELD EVALUATIONS		
21 THREATS TO BUILDING OR SITE <input type="checkbox"/> None known <input checked="" type="checkbox"/> Highways <input type="checkbox"/> Vandalism <input type="checkbox"/> Developers <input type="checkbox"/> Other _____ <input type="checkbox"/> Renewal <input type="checkbox"/> Private <input type="checkbox"/> Deterioration <input type="checkbox"/> Zoning <input type="checkbox"/> Explanation _____		



STATE OF CONNECTICUT

CONNECTICUT HISTORICAL COMMISSION

59 South Prospect Street, Hartford, Connecticut 06106

HISTORIC RESOURCES INVENTORY FORM

For Buildings and Structures

FOR OFFICE USE ONLY

TOWN NO.:

SITE NO.:

UTM: 18/ / / / /

QUAD:

DISTRICT:

S

NR:

ACTUAL

POTENTIAL

CONTINUATION SHEET

Item number: 15 Date: _____

Item number 16

along with suburban residential development. #3 Clintonville Rd. (also in survey) is located to west. Picker Manufacturing across Rd.

Item number 17

salvaged from 1760's house near Essex, Conn. also by present owners. A porch added in 1930's was removed in 1973.

HISTORIC RESOURCES INVENTORY

BUILDING AND STRUCTURES

HIST 6 NEW 5 77

STATE OF CONNECTICUT
CONNECTICUT HISTORICAL COMMISSION
59 SOUTH PROSPECT STREET, HARTFORD, CONNECTICUT 06106
(203) 566-3005

FOR OFFICE USE ONLY			
Town No.:		Site No.:	
UTM			
QUAD:			
DISTRICT		IF NR SPECIFY	
<input type="checkbox"/> S	<input type="checkbox"/> NR	<input type="checkbox"/> Actual	<input type="checkbox"/> Potential

Item # 16

IDENTIFICATION

1. BUILDING NAME (Common)		(Historic)	
Picker Corporation			
2. TOWN CITY	VILLAGE	COUNTY	
North Branford	Northford	New Haven	
3. STREET AND NUMBER (and or location)			
12 Clintonville Rd.			
4. OWNER(S)		<input type="checkbox"/> Public <input checked="" type="checkbox"/> Private	
Picker Corporation			
5. USE (Present)		(Historic)	
Manufacturing of			
Medical Diagnostic Equipment			
6. ACCESSIBILITY TO PUBLIC:	EXTERIOR VISIBLE FROM PUBLIC ROAD	INTERIOR ACCESSIBLE	IF YES, EXPLAIN
<input checked="" type="checkbox"/> Yes <input type="checkbox"/> No	<input checked="" type="checkbox"/> Yes <input type="checkbox"/> No		Building is open for business during working hours
7. STYLE OF BUILDING			DATE OF CONSTRUCTION
Modern			1974

DESCRIPTION

8. MATERIAL(S) (Indicate use or location when appropriate)			
<input type="checkbox"/> Clapboard	<input type="checkbox"/> Asbestos Siding	<input type="checkbox"/> Brick	<input checked="" type="checkbox"/> Other (Specify) tinted glass window wall
<input type="checkbox"/> Wood Shingle	<input type="checkbox"/> Asphalt Siding	<input type="checkbox"/> Fieldstone	
<input type="checkbox"/> Board & Batten	<input checked="" type="checkbox"/> Stucco	<input type="checkbox"/> Cobblestone	
<input type="checkbox"/> Aluminum Siding	<input type="checkbox"/> Concrete Type: poured block	<input type="checkbox"/> Cut stone	
9. STRUCTURAL SYSTEM			
<input type="checkbox"/> Wood frame	<input type="checkbox"/> Post and beam	<input type="checkbox"/> balloon	
<input type="checkbox"/> Load bearing masonry	<input checked="" type="checkbox"/> tilt slab	<input checked="" type="checkbox"/> Structural iron or steel	
<input type="checkbox"/> Other (Specify)			
10. ROOF (Type)			
<input type="checkbox"/> Gable	<input checked="" type="checkbox"/> Flat	<input type="checkbox"/> Mansard	<input type="checkbox"/> Monitor <input type="checkbox"/> sawtooth
<input type="checkbox"/> Gambrel	<input type="checkbox"/> Shed	<input type="checkbox"/> Hip	<input type="checkbox"/> Round <input type="checkbox"/> Other (Specify)
(Material)			
<input type="checkbox"/> Wood Shingle	<input type="checkbox"/> Roll Asphalt	<input type="checkbox"/> Tin	<input type="checkbox"/> Slate
<input type="checkbox"/> Asphalt shingle	<input checked="" type="checkbox"/> Built up	<input type="checkbox"/> Tile	<input type="checkbox"/> Other (Specify)
11. NUMBER OF STORIES		APPROXIMATE DIMENSIONS	
1		360' x 320'	
12. CONDITION (Structural)		(Exterior)	
<input checked="" type="checkbox"/> Excellent	<input type="checkbox"/> Good <input type="checkbox"/> Fair <input type="checkbox"/> Deteriorated	<input checked="" type="checkbox"/> Excellent	<input type="checkbox"/> Good <input type="checkbox"/> Fair <input type="checkbox"/> Deteriorated
13. INTEGRITY (Location)		WHEN ? (Alterations)	
<input checked="" type="checkbox"/> On original site	<input type="checkbox"/> Moved	<input type="checkbox"/> Yes <input checked="" type="checkbox"/> No	IF YES, EXPLAIN
14. RELATED OUTBUILDINGS OR LANDSCAPE FEATURES			
<input type="checkbox"/> Barn	<input type="checkbox"/> Shed	<input type="checkbox"/> Garage	<input checked="" type="checkbox"/> Other landscape features or buildings (Specify)
<input type="checkbox"/> Carriage house	<input type="checkbox"/> Shop	<input type="checkbox"/> Garden	Large parking lot on east.
15. SURROUNDING ENVIRONMENT			
<input checked="" type="checkbox"/> Open land	<input checked="" type="checkbox"/> Wood-land	<input checked="" type="checkbox"/> Residential	<input checked="" type="checkbox"/> Scattered buildings visible from site
<input type="checkbox"/> Commercial	<input type="checkbox"/> Indus-trial	<input type="checkbox"/> Rural	<input type="checkbox"/> High building density

16. INTERRELATIONSHIP OF BUILDING AND SURROUNDINGS
Building is situated approx. 265' back from Clintonville Rd. on the north side facing south. A large lawn area with circular drive, located at the front of the building is ended by a small diagonally running stream. (Cont.)

17 OTHER NOTABLE FEATURES OF BUILDING OR SITE (interior and/or exterior)

DESCRIPTION (Continued)

This 20' high building houses both office and manufacturing uses, the front, office element having more specialized architectural treatment than the rear, manufacturing element. At the front and side, parking lot facades of the office element, a raised, horizontal brown, stucco fascia projects 5' over a continuous, tinted glass window wall with anodized aluminum mullions. This brown fascia touches grade on either side of the main, 24' wide x 15' high, glassed entry near the center of the south facade. Set on low, ribbed concrete block walls, the windows extend to a height of 8". The remaining manufacturing element and the entire west facade is composed of 20' x 20' poured concrete tilt-up slabs set between structural steel columns, occasionally modified for exit or loading doors.

18 ARCHITECT

19 HISTORICAL OR ARCHITECTURAL IMPORTANCE

BUILDER

William Petchler-New Haven

Herbert Management Group-General Cont.

SIGNIFICANCE

First modern manufacturing plant in Northford.

SOURCES

PHOTO

PHOTOGRAPHER

Ruth Arnold 5/79

VIEW

Front right

NEGATIVE ON FILE

yes

COMPILED BY

NAME

Karen Cebula 8/79

ORGANIZATION

Totoket Historical Society, Inc.

ADDRESS

P. O. Box 117, Northford, CT 06472

20 SUBSEQUENT FIELD EVALUATIONS

21 THREATS TO BUILDING OR SITE

☒ None known ☐ Highways ☐ Vandalism ☐ Developers ☐ Other

☐ Renewal ☐ Private ☐ Deterioration ☐ Zoning ☐ Explanation

STATE OF CONNECTICUT
CONNECTICUT HISTORICAL COMMISSION
59 South Prospect Street, Hartford, Connecticut 06106
HISTORIC RESOURCES INVENTORY FORM
For Buildings and Structures

FOR OFFICE USE ONLY

TOWN NO.:

SITE NO.:

UTM: 18/ / / / /

QUAD:

DISTRICT: S NR: ACTUAL
POTENTIAL

CONTINUATION SHEET

Item number: 16 Date: _____

Item number: 16

(a tributary of the nearby Muddy River). At the east is a 5-600 car parking lot. Surrounding the parcel on the west, north and east is open land and wood land. Across Clintonville Rd. to the south is suburban residential development.

HISTORIC RESOURCES INVENTORY
BUILDING AND STRUCTURES
HIST-6 NEW 5 77

STATE OF CONNECTICUT
CONNECTICUT HISTORICAL COMMISSION
59 SOUTH PROSPECT STREET, HARTFORD, CONNECTICUT 06106
(203) 566-3005

FOR OFFICE USE ONLY	
Town No.:	Site No.:
UTM	
QUAD:	
DISTRICT	IF NR SPECIFY
<input type="checkbox"/> S <input type="checkbox"/> NR	<input type="checkbox"/> Actual <input type="checkbox"/> Potential

Item #17

IDENTIFICATION	1. BUILDING NAME (Common)		(Historic)		
	Site of the Johnson Oak		Johnson Oak		
	2. TOWN CITY	VILLAGE	COUNTY		
	North Branford	Northford	New Haven		
	3. STREET AND NUMBER (and or location)				
	Intersection of Clintonville Rd. and Village St.				
	4. OWNER(S)				
	State of Connecticut <input type="checkbox"/> Public <input type="checkbox"/> Private				
	5. USE (Present)				
	(Historic)				
DESCRIPTION	6. ACCESSIBILITY TO PUBLIC:		EXTERIOR VISIBLE FROM PUBLIC ROAD	INTERIOR ACCESSIBLE	IF YES, EXPLAIN
	<input checked="" type="checkbox"/> Yes <input type="checkbox"/> No		<input type="checkbox"/> Yes <input type="checkbox"/> No		
	7. STYLE OF BUILDING				DATE OF CONSTRUCTION
	8. MATERIAL(S) (Indicate use or location when appropriate)				
	<input type="checkbox"/> Clapboard <input type="checkbox"/> Asbestos Siding <input type="checkbox"/> Brick <input type="checkbox"/> Other (Specify)				
	<input type="checkbox"/> Wood Shingle <input type="checkbox"/> Asphalt Siding <input type="checkbox"/> Fieldstone				
	<input type="checkbox"/> Board & Batten <input type="checkbox"/> Stucco <input type="checkbox"/> Cobblestone				
	<input type="checkbox"/> Aluminum Siding <input type="checkbox"/> Concrete Type: <input type="checkbox"/> Cut stone Type:				
	9. STRUCTURAL SYSTEM				
	<input type="checkbox"/> Wood frame <input type="checkbox"/> Post and beam <input type="checkbox"/> balloon				
<input type="checkbox"/> Load bearing masonry <input type="checkbox"/> Structural iron or steel					
<input type="checkbox"/> Other (Specify)					
10. ROOF (Type)					
<input type="checkbox"/> Gable <input type="checkbox"/> Flat <input type="checkbox"/> Mansard <input type="checkbox"/> Monitor <input type="checkbox"/> sawtooth					
<input type="checkbox"/> Gambrel <input type="checkbox"/> Shed <input type="checkbox"/> Hip <input type="checkbox"/> Round <input type="checkbox"/> Other (Specify)					
(Material)					
<input type="checkbox"/> Wood Shingle <input type="checkbox"/> Roll Asphalt <input type="checkbox"/> Tin <input type="checkbox"/> Slate					
<input type="checkbox"/> Asphalt shingle <input type="checkbox"/> Built up <input type="checkbox"/> Tile <input type="checkbox"/> Other (Specify)					
11. NUMBER OF STORIES		APPROXIMATE DIMENSIONS			
12. CONDITION (Structural)					
<input type="checkbox"/> Excellent <input type="checkbox"/> Good <input type="checkbox"/> Fair <input type="checkbox"/> Deteriorated <input type="checkbox"/> Excellent <input type="checkbox"/> Good <input type="checkbox"/> Fair <input type="checkbox"/> Deteriorated					
13. INTEGRITY (Location)		WHEN ?	(Alterations)	IF YES, EXPLAIN	
<input type="checkbox"/> On original site <input type="checkbox"/> Moved			<input type="checkbox"/> Yes <input type="checkbox"/> No		
14. RELATED OUTBUILDINGS OR LANDSCAPE FEATURES					
<input type="checkbox"/> Barn <input type="checkbox"/> Shed <input type="checkbox"/> Garage <input type="checkbox"/> Other landscape features or buildings (Specify)					
<input type="checkbox"/> Carriage house <input type="checkbox"/> Shop <input type="checkbox"/> Garden					
15. SURROUNDING ENVIRONMENT					
<input type="checkbox"/> Open land <input type="checkbox"/> Wood-land <input type="checkbox"/> Residential <input type="checkbox"/> Scattered buildings visible from site					
<input type="checkbox"/> Commercial <input type="checkbox"/> Indus-trial <input type="checkbox"/> Rural <input type="checkbox"/> High building density					
16. INTERRELATIONSHIP OF BUILDING AND SURROUNDINGS					

(OVER)

DESCRIPTION (Continued)	<p>17 OTHER NOTABLE FEATURES OF BUILDING OR SITE (interior and/or exterior)</p> <p>Near the northwest corner of Clintonville Road and Village Street stood the Johnson Oak so-called because the Johnson family owned the property from 1714 to 1916, Nathaniel Johnson, a young officer in the colonial militia being the first.</p> <p>The giant White Oak was roughly estimated to be 1,200 years old and fell during a Hurrican "Donna", Sept. 12, 1960. It stood on the island between old Clintonville Road (Great Oak Road) and the new, realigned Clintonville Road opposite the c.1910, brick bungalow (10'-15' west of center). This house was built by the North Haven Stiles family who never lived there but operated a 300 acre dairy farm. The original Johnson house on this site burned in 1882.</p> <p>(see continuation sheet)</p>			
	SIGNIFICANCE	<p>18 ARCHITECTURE</p>		<p>BUILDER</p>
SOURCES		<p>19 HISTORICAL OR ARCHITECTURAL IMPORTANCE</p>		
	COMPILED BY	<p>PHOTOGRAPHER</p> <p>no photo</p>		
<p>VIEW</p>		<p>NEGATIVE ON FILE</p>		<p>Place</p> <p>Photograph</p> <p>Here</p>
<p>NAME</p> <p>Frank Pannenberg</p>		<p>4/1980</p>	<p>DATE</p>	
<p>ORGANIZATION</p> <p>Totoket Historical Society, Inc.</p>				
<p>ADDRESS</p> <p>P.O.Box 117, Northford, CT 06472</p>				
<p>20 SUBSEQUENT FIELD EVALUATIONS</p>				

21 THREATS TO BUILDING OR SITE				
<input type="checkbox"/> None known	<input type="checkbox"/> Highways	<input type="checkbox"/> Vandalism	<input type="checkbox"/> Developers	<input type="checkbox"/> Other _____
<input type="checkbox"/> Renewal	<input type="checkbox"/> Private	<input type="checkbox"/> Deterioration	<input type="checkbox"/> Zoning	<input type="checkbox"/> Explanation _____

STATE OF CONNECTICUT

CONNECTICUT HISTORICAL COMMISSION

59 South Prospect Street, Hartford, Connecticut 06106

HISTORIC RESOURCES INVENTORY FORM

For Buildings and Structures

FOR OFFICE USE ONLY

TOWN NO.:

SITE NO.:

UTM: 18/---/---/---/---/---

QUAD:

DISTRICT: S NR: ACTUAL
POTENTIAL

CONTINUATION SHEET

Item number: 17 Date: _____

"The first measurements of the tree recorded were taken about 1800. From the records we find that at its base the trunk measured 30 feet in circumference and that the spread of its branches was found to be 111 feet east and west and 107 feet north and south. The oak had two branches which extended horizontally 55 feet from the trunk and several branches which extended 40 feet or more." ¹ The branches spread out over an acre. ²

In 1931 road improvement plans called for the destruction of the tree. However, public outcry demanded that it be saved and the road was repositioned to the south, completely bypassing the tree.

Nothing of the tree remains at the site, however.

Mrs. Alfred Poth, who lives in a new house on the old homestead, is holding a cross-section slab cut from a branch of the tree (19" X 17") for the Totoket Historical Society.

HISTORIC RESOURCES INVENTORY

BUILDING AND STRUCTURES

HIST 6 NEW 5 77

STATE OF CONNECTICUT
CONNECTICUT HISTORICAL COMMISSION
59 SOUTH PROSPECT STREET, HARTFORD, CONNECTICUT 06106
(203) 566-3005

FOR OFFICE USE ONLY	
Town No.	Site No.
UTM	
QUAD	
DISTRICT	IF NR SPECIFY
<input type="checkbox"/> S <input type="checkbox"/> NR	<input type="checkbox"/> Actual <input type="checkbox"/> Potential

Item # 18

IDENTIFICATION

1. BUILDING NAME (Common)		(Historic)	
2. TOWN CITY	VILLAGE	COUNTY	
North Branford	Northford	New Haven	
3. STREET AND NUMBER (and or location)			
184 Clintonville Rd.			
4. OWNER(S)		<input type="checkbox"/> Public <input checked="" type="checkbox"/> Private	
Anthony M. & Ann R. DeLuca			
5. USE (Present)		(Historic)	
Residence			
6. ACCESSIBILITY TO PUBLIC:	EXTERIOR VISIBLE FROM PUBLIC ROAD	INTERIOR ACCESSIBLE	IF YES, EXPLAIN
<input checked="" type="checkbox"/> Yes <input type="checkbox"/> No	<input type="checkbox"/> Yes <input checked="" type="checkbox"/> No		

DESCRIPTION

7. STYLE OF BUILDING		DATE OF CONSTRUCTION
Late Greek Revival - Itallinate		c. 1890
8. MATERIAL(S) (Indicate use or location when appropriate)		
<input checked="" type="checkbox"/> Clapboard	<input type="checkbox"/> Asbestos Siding	<input checked="" type="checkbox"/> Brick chimney
<input type="checkbox"/> Wood Shingle	<input type="checkbox"/> Asphalt Siding	<input type="checkbox"/> Fieldstone
<input type="checkbox"/> Board & Batten	<input type="checkbox"/> Stucco	<input type="checkbox"/> Cobblestone
<input type="checkbox"/> Aluminum Siding	<input type="checkbox"/> Concrete Type:	<input checked="" type="checkbox"/> Cut stone Sandstone foundation
9. STRUCTURAL SYSTEM		
<input checked="" type="checkbox"/> Wood frame	<input type="checkbox"/> Post and beam	<input checked="" type="checkbox"/> balloon
<input type="checkbox"/> Load bearing masonry	<input type="checkbox"/> Structural iron or steel	
<input type="checkbox"/> Other (Specify)		
10. ROOF (Type)		
<input checked="" type="checkbox"/> Gable	<input type="checkbox"/> Flat	<input type="checkbox"/> Mansard
<input type="checkbox"/> Gambrel	<input type="checkbox"/> Shed	<input type="checkbox"/> Hip
<input type="checkbox"/> Wood Shingle	<input type="checkbox"/> Roll Asphalt	<input type="checkbox"/> Tin
<input checked="" type="checkbox"/> Asphalt shingle	<input type="checkbox"/> Built up	<input type="checkbox"/> Tile
<input type="checkbox"/> Other (Specify)		
11. NUMBER OF STORIES	APPROXIMATE DIMENSIONS	
2 + attic	23' x 41' (main 18' x 27')	
12. CONDITION (Structural)		
<input type="checkbox"/> Excellent	<input checked="" type="checkbox"/> Good	<input type="checkbox"/> Fair
<input type="checkbox"/> Deteriorated	<input type="checkbox"/> Excellent	<input checked="" type="checkbox"/> Good
<input type="checkbox"/> Fair	<input type="checkbox"/> Fair	<input type="checkbox"/> Deteriorated
13. INTEGRITY (Location)		
<input checked="" type="checkbox"/> On original site	<input type="checkbox"/> Moved	WHEN?
<input checked="" type="checkbox"/> Yes	<input type="checkbox"/> No	ALTERATIONS
IF YES EXPLAIN		
Remodeled		
14. RELATED OUTBUILDINGS OR LANDSCAPE FEATURES		
<input type="checkbox"/> Barn	<input type="checkbox"/> Shed	<input type="checkbox"/> Garage
<input checked="" type="checkbox"/> Other landscape features or buildings (Specify)	Wood stockade fencing	
<input type="checkbox"/> Carriage house	<input type="checkbox"/> Shop	<input type="checkbox"/> Garden
15. SURROUNDING ENVIRONMENT		
<input checked="" type="checkbox"/> Open land	<input type="checkbox"/> Wood-land	<input checked="" type="checkbox"/> Residential
<input type="checkbox"/> Commercial	<input type="checkbox"/> Indus-trial	<input type="checkbox"/> Rural
<input type="checkbox"/> High building density	<input checked="" type="checkbox"/> Scattered buildings visible from site	
16. INTERRELATIONSHIP OF BUILDING AND SURROUNDINGS		
Sited at summit of hill on south side of Clintonville Rd. approx. 50' back from edge of paving. On the east is suburban residential development, on the west is #195 Clintonville Rd. (also in survey) Across (Cont.) (OVER)		

DESCRIPTION (Continued)

17 OTHER NOTABLE FEATURES OF BUILDING OR SITE (interior and/or exterior)

Gable end to road. Wide trim boards under raked cornice at gable end; no cornice returns. Roof overhangs approx. 1'-6". Single round headed Italianate window in gable. Two second floor, front windows not symmetrical to house. Main windows 1st and 2nd floors 6/6 sash. Round headed window at 2nd floor east side. Classical entry surround has shallow pointed arch cut into bottom of entablature. It is possible that both this house and #195 were built by the same builder as they are basically identical. The house is well maintained on the exterior, with all clapboarding and trim intact.

SIGNIFICANCE

18 ARCHITECT

BUILDER

19 HISTORICAL OR ARCHITECTURAL IMPORTANCE

SOURCES

Assessor's records

PHOTO

PHOTOGRAPHER

Ruth Arnold

4/79

VIEW

South-front

NEGATIVE ON FILE

yes

NAME

Karen Cebula

ORGANIZATION

Totoket Historical Society, Inc.

ADDRESS

P. O. Box 117, Northford, CT 06472

COMPILED BY



20 SUBSEQUENT FIELD EVALUATIONS

21 THREATS TO BUILDING OR SITE

☐ None known ☐ Highways ☐ Vandalism ☐ Developers ☐ Other _____
☐ Renewal ☐ Private ☐ Deterioration ☐ Zoning ☐ Explanation _____

STATE OF CONNECTICUT

CONNECTICUT HISTORICAL COMMISSION
59 South Prospect Street, Hartford, Connecticut 06106

HISTORIC RESOURCES INVENTORY FORM
For Buildings and Structures

CONTINUATION SHEET

Item number: 28 Date: _____

FOR OFFICE USE ONLY

TOWN NO.:

SITE NO.:

UTM: 18/ / / / /

QUAD:

DISTRICT:

S

NR:

ACTUAL

POTENTIAL

Item number: 16

road to north stands a row of substantial, old White Oaks behind which lies open land. Landscaping has been upgraded.

HISTORIC RESOURCES INVENTORY

BUILDING AND STRUCTURES

HIST-6 NEW 5 77

STATE OF CONNECTICUT
 CONNECTICUT HISTORICAL COMMISSION
 59 SOUTH PROSPECT STREET, HARTFORD, CONNECTICUT 06106
 (203) 566-3005

FOR OFFICE USE ONLY			
Town No.		Site No.	
UTM	:	:	:
QUAD:			
DISTRICT	IF NR SPECIFY		
<input type="checkbox"/> S <input type="checkbox"/> NR	<input type="checkbox"/> Actual	<input type="checkbox"/> Potential	

Item #19

IDENTIFICATION

1. BUILDING NAME (Common)		(Historic)	
2. TOWN/CITY	VILLAGE	COUNTY	
North Branford	Northford	New Haven	
3. STREET AND NUMBER (and/or location)			
194 Clintonville Rd.			
4. OWNER(S)			
Michael F. Brett & Mary Jane McCabe <input type="checkbox"/> Public <input checked="" type="checkbox"/> Private			
5. USE (Present)		(Historic)	
Residence		Residence	
6. ACCESSIBILITY TO PUBLIC:	EXTERIOR VISIBLE FROM PUBLIC ROAD	INTERIOR ACCESSIBLE	IF YES, EXPLAIN
<input checked="" type="checkbox"/> Yes <input type="checkbox"/> No	<input type="checkbox"/> Yes <input checked="" type="checkbox"/> No		
7. STYLE OF BUILDING		DATE OF CONSTRUCTION	
Late Greek Revival - Italianate		c 1890	

DESCRIPTION

8. MATERIAL(S) (Indicate use or location when appropriate)			
<input checked="" type="checkbox"/> Clapboard under	<input checked="" type="checkbox"/> Asbestos Siding	<input type="checkbox"/> Brick	<input type="checkbox"/> Other (Specify)
<input type="checkbox"/> Wood Shingle	<input type="checkbox"/> Asphalt Siding	<input type="checkbox"/> Fieldstone	
<input type="checkbox"/> Board & Batten	<input type="checkbox"/> Stucco	<input type="checkbox"/> Cobblestone	
<input type="checkbox"/> Aluminum Siding	<input type="checkbox"/> Concrete Type:	<input type="checkbox"/> Cut stone	Sandstone foundation
9. STRUCTURAL SYSTEM			
<input checked="" type="checkbox"/> Wood frame	<input type="checkbox"/> Post and beam	<input checked="" type="checkbox"/> balloon	
<input type="checkbox"/> Load bearing masonry	<input type="checkbox"/> Structural iron or steel		
<input type="checkbox"/> Other (Specify)			
10. ROOF (Type)			
<input checked="" type="checkbox"/> Gable	<input type="checkbox"/> Flat	<input type="checkbox"/> Mansard	<input type="checkbox"/> Monitor <input type="checkbox"/> sawtooth
<input type="checkbox"/> Gambrel	<input type="checkbox"/> Shed	<input type="checkbox"/> Hip	<input type="checkbox"/> Round <input type="checkbox"/> Other (Specify)
(Material)			
<input type="checkbox"/> Wood Shingle	<input type="checkbox"/> Roll Asphalt	<input type="checkbox"/> Tin	<input type="checkbox"/> Slate
<input checked="" type="checkbox"/> Asphalt shingle	<input type="checkbox"/> Built up	<input type="checkbox"/> Tile	<input type="checkbox"/> Other (Specify)
11. NUMBER OF STORIES		APPROXIMATE DIMENSIONS	
2 + attic		24' x 52' (main 18' x 27')	
12. CONDITION (Structural)			
<input type="checkbox"/> Excellent	<input checked="" type="checkbox"/> Good	<input type="checkbox"/> Fair	<input type="checkbox"/> Deteriorated
(Exterior)		<input type="checkbox"/> Excellent	<input checked="" type="checkbox"/> Good <input type="checkbox"/> Fair <input type="checkbox"/> Deteriorated
13. INTEGRITY (Location)		WHEN ?	(Alterations)
<input checked="" type="checkbox"/> On original site	<input type="checkbox"/> Moved	<input checked="" type="checkbox"/> Yes <input type="checkbox"/> No	IF YES, EXPLAIN
Extensively remodeled with front porch and asbestos shingles.			
14. RELATED OUTBUILDINGS OR LANDSCAPE FEATURES			
<input type="checkbox"/> Barn	<input checked="" type="checkbox"/> Shed	<input checked="" type="checkbox"/> Garage	<input type="checkbox"/> Other landscape features or buildings (Specify)
<input type="checkbox"/> Carriage house	<input type="checkbox"/> Shop	<input type="checkbox"/> Garden	
15. SURROUNDING ENVIRONMENT			
<input checked="" type="checkbox"/> Open land	<input checked="" type="checkbox"/> Wood-land	<input checked="" type="checkbox"/> Residential	<input checked="" type="checkbox"/> Scattered buildings visible from site
<input type="checkbox"/> Commercial	<input type="checkbox"/> Industrial	<input type="checkbox"/> Rural	<input type="checkbox"/> High building density
16. INTERRELATIONSHIP OF BUILDING AND SURROUNDINGS			
Situated on the south side of Clintonville Rd., 54' back from edge of paving. On high ground, the house overlooks open land across road in front of which stands a row of substantial White Oaks. (Cont.)			

(OVER)

DESCRIPTION (Continued)

17 OTHER NOTABLE FEATURES OF BUILDING OR SITE (interior and/or exterior)

Gable end to road. Single, round headed Italianate window in gable. This is, except for minor details, identical to #184 next door to east. Same dimensions, details and window locations. Entry surround removed and 4 bay porch added. Both houses have center, slightly flared chimney (this one stuccoed brick), a roof overhang of approx 1'-6", no cornice returns and two asymmetrical upstairs front windows. All sash 6/6. Another round headed window is located on east side second floor. Two story, flat hip roofed wing to east. Front door has two vertical, round headed glass lights.

SIGNIFICANCE

18 ARCHITECTURE


BUILDER

19 HISTORICAL OR ARCHITECTURAL IMPORTANCE

SOURCES

Assessor's records

PHOTO	PHOTOGRAPHER	
	Ruth Arnold	4/79
VIEW	South - front	NEGATIVE ON FILE
		yes
COMPILED BY	NAME	
	Karen Cebula	
	ORGANIZATION	
	Totoket Historical Society, Inc.	
ADDRESS		
P. O. Box 117, Northford, CT 06472		



20 SUBSEQUENT FIELD EVALUATIONS

21 THREATS TO BUILDING OR SITE

<input type="checkbox"/> None known	<input type="checkbox"/> Highways	<input type="checkbox"/> Vandalism	<input type="checkbox"/> Developers	<input type="checkbox"/> Other _____
<input type="checkbox"/> Renewal	<input type="checkbox"/> Private	<input type="checkbox"/> Deterioration	<input type="checkbox"/> Zoning	<input type="checkbox"/> Explanation _____

STATE OF CONNECTICUT

CONNECTICUT HISTORICAL COMMISSION
59 South Prospect Street, Hartford, Connecticut 06106

HISTORIC RESOURCES INVENTORY FORM
For Buildings and Structures

CONTINUATION SHEET

Item number: 19 Date: _____

FOR OFFICE USE ONLY

TOWN NO.: _____ SITE NO.: _____

UTM: 18/____/____/____/____/____

QUAD:

DISTRICT: S NR: ACTUAL
POTENTIAL

Item number :16

An orchard and woodland is located on the west with #184 Clintonville Rd. (also in this survey) and a garden on the east. New suburban residential development enroaches on the southwest.

HISTORIC RESOURCES INVENTORY

BUILDING AND STRUCTURES

HIST 6 NEW 5 77

STATE OF CONNECTICUT
CONNECTICUT HISTORICAL COMMISSION
59 SOUTH PROSPECT STREET, HARTFORD, CONNECTICUT 06106
(203) 566-3005

FOR OFFICE USE ONLY	
Town No.:	Site No.:
UTM:	
QUAD:	
DISTRICT	IF NR SPECIFY
<input type="checkbox"/> S <input type="checkbox"/> NR	<input type="checkbox"/> Actual <input type="checkbox"/> Potential

Unit #20

IDENTIFICATION

DESCRIPTION

1. BUILDING NAME (Common)		(Historic)	
		John Harrison	
2 TOWN CITY	VILLAGE	COUNTY	
North Branford	Northford	New Haven	
3 STREET AND NUMBER (and or location)			
277 Clintonville Rd.			
4 OWNER(S)		<input type="checkbox"/> Public <input checked="" type="checkbox"/> Private	
Mr. & Mrs. John B. Harrison			
5 USE (Present)		(Historic)	
Residence		Residence	
6 ACCESSIBILITY TO PUBLIC:	EXTERIOR VISIBLE FROM PUBLIC ROAD	INTERIOR ACCESSIBLE	IF YES, EXPLAIN
<input checked="" type="checkbox"/> Yes <input type="checkbox"/> No	<input type="checkbox"/> Yes <input checked="" type="checkbox"/> No		
7. STYLE OF BUILDING		DATE OF CONSTRUCTION	
Late Greek Revival - Italianate		c. 1872	
8 MATERIAL(S) (Indicate use or location when appropriate)			
<input type="checkbox"/> Clapboard	<input type="checkbox"/> Asbestos Siding	<input checked="" type="checkbox"/> Brick	<input type="checkbox"/> Other (Specify)
<input checked="" type="checkbox"/> Wood Shingle	<input type="checkbox"/> Asphalt Siding	<input type="checkbox"/> chimney	
<input type="checkbox"/> Board & Batten	<input type="checkbox"/> Stucco	<input checked="" type="checkbox"/> Cobblestone	foundation of additions
<input type="checkbox"/> Aluminum Siding	<input type="checkbox"/> Concrete Type:	<input checked="" type="checkbox"/> Cut stone	Sandstone; foundation of original structure
9 STRUCTURAL SYSTEM			
<input checked="" type="checkbox"/> Wood frame	<input type="checkbox"/> Post and beam	<input checked="" type="checkbox"/> balloon	
<input type="checkbox"/> Load bearing masonry		<input type="checkbox"/> Structural iron or steel	
<input type="checkbox"/> Other (Specify)			
10 ROOF (Type)			
<input checked="" type="checkbox"/> Gable	<input type="checkbox"/> Flat	<input type="checkbox"/> Mansard	<input type="checkbox"/> Monitor <input type="checkbox"/> sawtooth
<input type="checkbox"/> Gambrel	<input type="checkbox"/> Shed	<input type="checkbox"/> Hip	<input type="checkbox"/> Round <input type="checkbox"/> Other (Specify)
(Material)			
<input type="checkbox"/> Wood Shingle	<input type="checkbox"/> Roll Asphalt	<input type="checkbox"/> Tin	<input type="checkbox"/> Slate
<input checked="" type="checkbox"/> Asphalt shingle	<input type="checkbox"/> Built up	<input type="checkbox"/> Tile	<input type="checkbox"/> Other (Specify)
11 NUMBER OF STORIES		APPROXIMATE DIMENSIONS	
2 + attic		23' x 43'	
12 CONDITION (Structural)		(Exterior)	
<input type="checkbox"/> Excellent <input checked="" type="checkbox"/> Good <input type="checkbox"/> Fair <input type="checkbox"/> Deteriorated	<input type="checkbox"/> Excellent <input checked="" type="checkbox"/> Good <input type="checkbox"/> Fair <input type="checkbox"/> Deteriorated		
13 INTEGRITY (Location)		WHEN ? (Alterations)	
<input checked="" type="checkbox"/> On original site <input type="checkbox"/> Moved	<input checked="" type="checkbox"/> Yes <input type="checkbox"/> No	IF YES, EXPLAIN 2 story addition on south east kitchen added on 1951	
14 RELATED OUTBUILDINGS OR LANDSCAPE FEATURES			
<input type="checkbox"/> Barn <input type="checkbox"/> Shed <input checked="" type="checkbox"/> Garage	<input type="checkbox"/> Other landscape features or buildings (Specify)		
<input type="checkbox"/> Carriage house <input type="checkbox"/> Shop <input type="checkbox"/> Garden			
15 SURROUNDING ENVIRONMENT			
<input type="checkbox"/> Open land <input type="checkbox"/> Wood-land <input checked="" type="checkbox"/> Residential	<input checked="" type="checkbox"/> Scattered buildings visible from site		
<input type="checkbox"/> Commercial <input type="checkbox"/> Indus-trial <input type="checkbox"/> Rural	<input type="checkbox"/> High building density		
16 INTERRELATIONSHIP OF BUILDING AND SURROUNDINGS			
The building is situated approximately 65' back from Clintonville Rd. on the southwest side. Next door, to the southeast is #287 Clintonville Rd. also in survey. The land slopes back at rear to large pond belonging to # 287.			

(OVER)

DESCRIPTION (Continued)

17 OTHER NOTABLE FEATURES OF BUILDING OR SITE (interior and/or exterior)

1. Gable faces road and contains a small round headed Italianate window
No cornice returns.
2. 6/6 windows upstairs, 2/2 on 1st. floor.
3. Original clapboards covered with shingles.
4. Two story addition to south east, flush with front.

18 ARCHITECT

BUILDER

19 HISTORICAL OR ARCHITECTURAL IMPORTANCE

1. House still in same family as when built.

SIGNIFICANCE

SOURCES

Mrs. John Harrison - owner
Assessor's records

COMPILED BY PHOTO

PHOTOGRAPHER

Ruth Arnold

5/79

VIEW

South-front

NEGATIVE ON FILE

yes

NAME

Karen Cebula

8/16/79

ORGANIZATION

Totoket Historical Society, Inc.

ADDRESS

P. O. Box 117, Northford, CT 06472



20 SUBSEQUENT FIELD EVALUATIONS

21 THREATS TO BUILDING OR SITE

- ☒ None known ☐ Highways ☐ Vandalism ☐ Developers ☐ Other _____
- ☐ Renewal ☐ Private ☐ Deterioration ☐ Zoning ☐ Explanation _____

HISTORIC RESOURCES INVENTORY BUILDING AND STRUCTURES

HIST-6 NEW 5 77

STATE OF CONNECTICUT
CONNECTICUT HISTORICAL COMMISSION
59 SOUTH PROSPECT STREET, HARTFORD, CONNECTICUT 06106
(203) 566-3005

FOR OFFICE USE ONLY	
Town No :	Site No
UTM	
QUAD:	
DISTRICT	IF NR SPECIFY
<input type="checkbox"/> S <input type="checkbox"/> NR	<input type="checkbox"/> Actual <input type="checkbox"/> Potential

Item # 21

IDENTIFICATION	1. BUILDING NAME (Common)		(Historic)	
	2. TOWN CITY		VILLAGE	COUNTY
	3. STREET AND NUMBER (and or location)			
	4. OWNER(S)		<input type="checkbox"/> Public <input checked="" type="checkbox"/> Private	
	5. USE (Present)		(Historic)	
	6. ACCESSIBILITY TO PUBLIC:		IF YES, EXPLAIN	
	7. STYLE OF BUILDING		DATE OF CONSTRUCTION	
	8. MATERIAL(S) (Indicate use or location when appropriate)			
	9. STRUCTURAL SYSTEM			
	10. ROOF (Type)			
DESCRIPTION	11. NUMBER OF STORIES		APPROXIMATE DIMENSIONS	
	12. CONDITION (Structural)		(Exterior)	
	13. INTEGRITY (Location)		WHEN ? (Alterations)	
	14. RELATED OUTBUILDINGS OR LANDSCAPE FEATURES			
	15. SURROUNDING ENVIRONMENT			
	16. INTERRELATIONSHIP OF BUILDING AND SURROUNDINGS			

1. BUILDING NAME (Common) Catherine Hart

2. TOWN CITY North Branford **VILLAGE** Northford **COUNTY** New Haven

3. STREET AND NUMBER (and or location) 287 Clintonville Road

4. OWNER(S) James G. Holder, Jr. ☐ Public ☒ Private

5. USE (Present) Residential **(Historic)** Residential

6. ACCESSIBILITY TO PUBLIC: ☒ Yes ☐ No ☐ Yes ☒ No

7. STYLE OF BUILDING Late Greek Revival - Italianate **DATE OF CONSTRUCTION** 1873

8. MATERIAL(S) (Indicate use or location when appropriate)
☒ Clapboard ☐ Asbestos Siding ☒ Brick ☐ Other (Specify) fireplace & chimneys
☐ Wood Shingle ☐ Asphalt Siding ☐ Fieldstone
☐ Board & Batten ☐ Stucco ☐ Cobblestone
☐ Aluminum Siding ☒ Concrete Block ☒ Cut stone Sandstone: rough ashlar foundation
 Type: Block Type: Sandstone: rough ashlar foundation

9. STRUCTURAL SYSTEM
☒ Wood frame ☒ Post and beam ☒ balloon & dry-laid side retaining wall.
☐ Load bearing masonry ☐ Structural iron or steel
☐ Other (Specify) 6" x 6" sawn oak

10. ROOF (Type)
☒ Gable ☐ Flat ☐ Mansard ☐ Monitor ☐ sawtooth
☐ Gambrel ☒ Shed ☐ Hip ☐ Round ☐ Other (Specify)
 (Material)
☐ Wood Shingle ☐ Roll Asphalt ☐ Tin ☐ Slate
☒ Asphalt shingle ☐ Built up ☐ Tile ☐ Other (Specify)

11. NUMBER OF STORIES 2 1/2 **APPROXIMATE DIMENSIONS** (Original, two story house 20'-6" x 26'-9")
 24' front x 34'-9" rear + add'l. 5' shed.

12. CONDITION (Structural) ☐ Excellent ☒ Good ☐ Fair ☐ Deteriorated **(Exterior)** ☒ Excellent ☐ Good ☐ Fair ☐ Deteriorated

13. INTEGRITY (Location) ☒ On original site ☐ Moved **WHEN ?** **(Alterations)** ☒ Yes ☐ No **IF YES, EXPLAIN** additions to rear and south-east side. Repartitioning & modernization on first floor.

14. RELATED OUTBUILDINGS OR LANDSCAPE FEATURES
☐ Barn ☐ Shed ☒ Garage ☒ Other landscape features or buildings (Specify) approx. 30' x 75' pond stocked with fish at rear
☐ Carriage house ☐ Shop ☐ Garden

15. SURROUNDING ENVIRONMENT
☐ Open land ☐ Wood-land ☒ Residential ☒ Scattered buildings visible from site
☐ Commercial ☐ Indus-trial ☐ Rural ☐ High building density

16. INTERRELATIONSHIP OF BUILDING AND SURROUNDINGS
 The house is situated 57' back from Clintonville Rd on southwest side, 23' fack from original road which now serves as a driveway. The land slopes down gradually from the northwest to the southwest. #277 Clintonville Rd, also in this survey, is located on northwest. (OVER)

DESCRIPTION (Continued)	17 OTHER NOTABLE FEATURES OF BUILDING OR SITE (interior and or exterior)	
	1. Clintonville Road cut through before 1868 on Beers Map. 2. Gable faces road and contains a small rectangular window. Substantial cornice overhangs and returns. 3. 2/2 windows throughout old portion of house. Originally a 3 bay, 5 window front. Small round headed window on west. 4. Handsome entry surround with bottom of entablature cut into with quarter rounds. 5. All sawn framing, some 6" x6" beams and posts evident, some composite beams made up of planks nailed together. 6. 3'-6" east addition approximately 10 years old. 7. Old kitchen at southeast corner of basement has plaster ceiling and chimney for stove hook up. 8. Recently added chimney and fireplace housing at front interrupts an otherwise handsome facade.	
	18 ARCHITECT	BUILDER
SIGNIFICANCE	19 HISTORICAL OR ARCHITECTURAL IMPORTANCE	
SOURCES	Assessor's records No. Branford Land Record 7-126	
COMPILED BY	PHOTOGRAPHER	
	Ruth Arnold	2/80
	VIEW	NEGATIVE ON FILE
	Front	yes
	NAME	
COMPILED BY	NAME	
	Karen Cebula	7/79
	ORGANIZATION	
Totoket Historical Society Inc.		
ADDRESS		
P. O. Box 117, Northford, CT 06472		
20 SUBSEQUENT FIELD EVALUATIONS		
21 THREATS TO BUILDING OR SITE		
<input checked="" type="checkbox"/> None known <input type="checkbox"/> Highways <input type="checkbox"/> Vandalism <input type="checkbox"/> Developers <input type="checkbox"/> Other _____ <input type="checkbox"/> Renewal <input type="checkbox"/> Private <input type="checkbox"/> Deterioration <input type="checkbox"/> Zoning <input type="checkbox"/> Explanation _____		



HISTORIC RESOURCES INVENTORY

BUILDING AND STRUCTURES

IST-6 NEW 5 77

STATE OF CONNECTICUT
CONNECTICUT HISTORICAL COMMISSION
59 SOUTH PROSPECT STREET, HARTFORD, CONNECTICUT 06106
(203) 566-3005

FOR OFFICE USE ONLY

Town No.:	Site No.:
UTM:	
QUAD:	
DISTRICT	IF NR SPECIFY
<input type="checkbox"/> S <input type="checkbox"/> NR	<input type="checkbox"/> Actual <input type="checkbox"/> Potential

Item # 22


IDENTIFICATION

1. BUILDING NAME (Common)		(Historic)	
Burrone's		Major Jason Page	
2. TOWN CITY	VILLAGE	COUNTY	
North Branford	North Branford	New Haven	
3. STREET AND NUMBER (and or location)			
6 County Road			
4. OWNER(S)			
Joseph and Margery Burrone			
<input type="checkbox"/> Public <input checked="" type="checkbox"/> Private			
5. USE (Present)		(Historic)	
Residence		Residence	
6. ACCESSIBILITY TO PUBLIC:	EXTERIOR VISIBLE FROM PUBLIC ROAD	INTERIOR ACCESSIBLE	IF YES, EXPLAIN
<input checked="" type="checkbox"/> Yes <input type="checkbox"/> No	<input type="checkbox"/> Yes <input checked="" type="checkbox"/> No		
7. STYLE OF BUILDING			DATE OF CONSTRUCTION
Greek Revival			c.1835

DESCRIPTION

8. MATERIAL(S) (Indicate use or location when appropriate)			
<input checked="" type="checkbox"/> Clapboard	<input type="checkbox"/> Asbestos Siding	<input checked="" type="checkbox"/> Brick	<input type="checkbox"/> Other (Specify) garage addition, chimney
<input type="checkbox"/> Wood Shingle	<input type="checkbox"/> Asphalt Siding	<input checked="" type="checkbox"/> Fieldstone	foundation
<input type="checkbox"/> Board & Batten	<input type="checkbox"/> Stucco	<input type="checkbox"/> Cobblestone	
<input type="checkbox"/> Aluminum Siding	<input type="checkbox"/> Concrete Type:	<input checked="" type="checkbox"/> Cut stone Type: granite - fireplace & chimney	
9. STRUCTURAL SYSTEM			
<input checked="" type="checkbox"/> Wood frame	<input checked="" type="checkbox"/> Post and beam	<input type="checkbox"/> balloon	
<input type="checkbox"/> Load bearing masonry	<input type="checkbox"/> Structural iron or steel		
<input type="checkbox"/> Other (Specify)			
10. ROOF (Type)			
<input checked="" type="checkbox"/> Gable	<input type="checkbox"/> Flat	<input type="checkbox"/> Mansard	<input type="checkbox"/> Monitor <input type="checkbox"/> sawtooth
<input type="checkbox"/> Gambrel	<input type="checkbox"/> Shed	<input type="checkbox"/> Hip	<input type="checkbox"/> Round <input type="checkbox"/> Other (Specify)
(Material)			
<input type="checkbox"/> Wood Shingle	<input type="checkbox"/> Roll Asphalt	<input type="checkbox"/> Tin	<input type="checkbox"/> Slate
<input checked="" type="checkbox"/> Asphalt shingle	<input type="checkbox"/> Built up	<input type="checkbox"/> Tile	<input type="checkbox"/> Other (Specify)
11. NUMBER OF STORIES		APPROXIMATE DIMENSIONS	
2 + attic		62' X 54'	
12. CONDITION (Structural)			
<input checked="" type="checkbox"/> Excellent	<input type="checkbox"/> Good	<input type="checkbox"/> Fair	<input type="checkbox"/> Deteriorated
(Exterior)			
<input checked="" type="checkbox"/> Excellent	<input type="checkbox"/> Good	<input type="checkbox"/> Fair	<input type="checkbox"/> Deteriorated
13. INTEGRITY (Location)		WHEN ?	(Alterations)
<input type="checkbox"/> On original site	<input checked="" type="checkbox"/> Moved	c.1845	<input checked="" type="checkbox"/> Yes <input type="checkbox"/> No
IF YES, EXPLAIN Center chimney removed, 3 additions, much remodeling inside & out			
14. RELATED OUTBUILDINGS OR LANDSCAPE FEATURES			
<input checked="" type="checkbox"/> Barn	<input checked="" type="checkbox"/> Shed	<input checked="" type="checkbox"/> Garage	<input checked="" type="checkbox"/> Other landscape features or buildings (Specify)
<input type="checkbox"/> Carriage house	<input type="checkbox"/> Shop	<input checked="" type="checkbox"/> Garden	Attached Ponds, stream, stone retaining wall, bridge
15. SURROUNDING ENVIRONMENT			
<input checked="" type="checkbox"/> Open land	<input checked="" type="checkbox"/> Wood-land	<input checked="" type="checkbox"/> Residential	<input type="checkbox"/> Scattered buildings visible from site
<input type="checkbox"/> Commercial	<input type="checkbox"/> Indus-trial	<input checked="" type="checkbox"/> Rural	<input type="checkbox"/> High building density
16. INTERRELATIONSHIP OF BUILDING AND SURROUNDINGS			
House sited on 45 acres west side of road. Large lawn, area nicely landscaped, surround house and outbuildings. In rear are ponds and a stream with a bridge to gain access to a quarried area. Most of property in rear is woodland.			

(OVER)

DESCRIPTION (Continued)	17 OTHER NOTABLE FEATURES OF BUILDING OR SITE (interior and or exterior)		<p>1. This was originally a Greek Revival country house of modest scale very similar to the Dudley house, 167 Sea Hill Rd. House was also located quite close to this house before being moved.</p> <p>2. It is said that both houses are constructed of ships timbers.</p> <p>3. No original exterior detail left.</p> <p>4. Grounds and barn very nice, well kept, picturesque.</p> <p>5. Remodeling has been done on second floor but some doors and latches might be original: door to bedroom and door to back room.</p> <p>6. Barn is approximately 60 years old, built for owner's father by Mr. Linsley. Is braced frame construction, wood pegs, fieldstone foundation.</p>
	18 ARCHITECT	BUILDER	
SIGNIFICANCE	19 HISTORICAL OR ARCHITECTURAL IMPORTANCE		
	<p>1. "Mulford House drawn from opposite Davis Ford's (196 Sea Hill Rd.) on other street. Repaired and occupied by Major Page."* Major Jason Page (1781-1881)</p> <p>2. House was put on old dry laid fieldstone foundation that was too big for it. Mrs. Burrone pointed it.</p> <p>3. Original house at that time had all interior partitions removed, also removed staircase, on first floor to create one large open living room. House completely remodeled in 1949 by Mrs. Burrone.</p> <p>5. Central chimney removed before Burrones moved in.</p> <p>6. Old kitchen addition to south is now a den. Granite fireplace built by owners.</p> <p>7. Old summer kitchen is now porch. Original well has been encased with granite, still has old wheel.</p> <p>8. Wood shed is laundry and bath.</p> <p>9. Paneling in den is local Conn. cedar; in enclosed patio, local pine.</p>		
SOURCES	<div style="display: flex; justify-content: space-between;"> <div> <p>County maps 1852 - 1856</p> <p>Beers Atlas 1868</p> <p>Assessors records 41-8</p> <p>*Martha Russell's Notes Relating to Early Settlers, p.13</p> <p>Owner - Mrs. Joseph Burrone</p> <p>Cemetery Records</p> </div> <div> <p>N. B. Land Records 1-264</p> </div> </div>		
COMPILED BY	PHOTOGRAPHER		
	Ruth Arnold		
	VIEW	NEGATIVE ON FILE	
	Front - south		
	NAME		
Gerry Van Pelt		6/79	
ORGANIZATION			
Totoket Historical Society, Inc.			
ADDRESS			
P.O. Box 117, Northford, CT 06472			
20 SUBSEQUENT FIELD EVALUATIONS			
21 THREATS TO BUILDING OR SITE			
<div style="display: flex; flex-wrap: wrap;"> <div style="width: 50%;"><input checked="" type="checkbox"/> None known</div> <div style="width: 50%;"><input type="checkbox"/> Highways</div> <div style="width: 50%;"><input type="checkbox"/> Vandalism</div> <div style="width: 50%;"><input type="checkbox"/> Developers</div> <div style="width: 50%;"><input type="checkbox"/> Other _____</div> <div style="width: 50%;"><input type="checkbox"/> Renewal</div> <div style="width: 50%;"><input type="checkbox"/> Private</div> <div style="width: 50%;"><input type="checkbox"/> Deterioration</div> <div style="width: 50%;"><input type="checkbox"/> Zoning</div> <div style="width: 50%;"><input type="checkbox"/> Explanation _____</div> </div>			

HISTORIC RESOURCES INVENTORY

BUILDING AND STRUCTURES

HIST 6 NEW 5 77

STATE OF CONNECTICUT
CONNECTICUT HISTORICAL COMMISSION
59 SOUTH PROSPECT STREET, HARTFORD, CONNECTICUT 06106
(203) 566-3005

FOR OFFICE USE ONLY			
Town No.:		Site No.:	
UTM			
QUAD:			
DISTRICT		IF NR SPECIFY	
<input type="checkbox"/> S	<input type="checkbox"/> NR	<input type="checkbox"/> Actual	<input type="checkbox"/> Potential

Item # 23

IDENTIFICATION

1. BUILDING NAME (Common)		(Historic)	
Williams House		Todd-Williams	
2. TOWN CITY	VILLAGE	COUNTY	
North Branford	Northford	New Haven	
3. STREET AND NUMBER (and or location)			
45 Dayton Hill Road			
4. OWNER(S)			
Bertrand H. & DeWitt T. Williams			
<input type="checkbox"/> Public <input checked="" type="checkbox"/> Private			
5. USE (Present)		(Historic)	
Residence		Residence	
6. ACCESSIBILITY TO PUBLIC:		EXTERIOR VISIBLE FROM PUBLIC ROAD	
<input checked="" type="checkbox"/> Yes <input type="checkbox"/> No		<input type="checkbox"/> Yes <input checked="" type="checkbox"/> No	
7. STYLE OF BUILDING		DATE OF CONSTRUCTION	
Colonial		1752	

DESCRIPTION

8. MATERIAL(S) (Indicate use or location when appropriate)			
<input checked="" type="checkbox"/> Clapboard	<input type="checkbox"/> Asbestos Siding	<input checked="" type="checkbox"/> Brick chimney	<input type="checkbox"/> Other (Specify)
<input type="checkbox"/> Wood Shingle	<input type="checkbox"/> Asphalt Siding	<input checked="" type="checkbox"/> Fieldstone foundation	
<input type="checkbox"/> Board & Batten	<input type="checkbox"/> Stucco	<input type="checkbox"/> Cobblestone	
<input type="checkbox"/> Aluminum Siding	<input type="checkbox"/> Concrete Type:	<input type="checkbox"/> Cut stone Type:	
9. STRUCTURAL SYSTEM			
<input checked="" type="checkbox"/> Wood frame	<input checked="" type="checkbox"/> Post and beam	<input type="checkbox"/> balloon	
<input type="checkbox"/> Load bearing masonry	<input type="checkbox"/> Structural iron or steel		
<input type="checkbox"/> Other (Specify)			
10. ROOF (Type)			
<input checked="" type="checkbox"/> Gable	<input type="checkbox"/> Flat	<input type="checkbox"/> Mansard	<input type="checkbox"/> Monitor
<input type="checkbox"/> Gambrel	<input checked="" type="checkbox"/> Shed	<input type="checkbox"/> Hip	<input type="checkbox"/> Round
<input type="checkbox"/> Wood Shingle	<input type="checkbox"/> Roll Asphalt	<input type="checkbox"/> Tin	<input type="checkbox"/> Slate
<input checked="" type="checkbox"/> Asphalt shingle	<input type="checkbox"/> Built up	<input type="checkbox"/> Tile	<input type="checkbox"/> Other (Specify)
11. NUMBER OF STORIES			
1 1/2			
APPROXIMATE DIMENSIONS			
32' x 55' (orig. 32' x 24')			
12. CONDITION (Structural)			
<input type="checkbox"/> Excellent	<input checked="" type="checkbox"/> Good	<input type="checkbox"/> Fair	<input type="checkbox"/> Deteriorated
(Exterior)			
<input type="checkbox"/> Excellent	<input checked="" type="checkbox"/> Good	<input type="checkbox"/> Fair	<input type="checkbox"/> Deteriorated
13. INTEGRITY (Location)			
<input checked="" type="checkbox"/> On original site	<input type="checkbox"/> Moved	WHEN?	(Alterations)
<input checked="" type="checkbox"/> Yes	<input type="checkbox"/> No	IF YES, EXPLAIN	
Large, 2 story rear addition w/dormers			
14. RELATED OUTBUILDINGS OR LANDSCAPE FEATURES			
<input checked="" type="checkbox"/> Barn	<input type="checkbox"/> Shed	<input checked="" type="checkbox"/> Garage	<input checked="" type="checkbox"/> Other landscape features or buildings (Specify)
Large Sugar Maple at front			
<input checked="" type="checkbox"/> Carriage house	<input type="checkbox"/> Shop	<input type="checkbox"/> Garden	
15. SURROUNDING ENVIRONMENT			
<input checked="" type="checkbox"/> Open land	<input type="checkbox"/> Wood-land	<input checked="" type="checkbox"/> Residential	<input checked="" type="checkbox"/> Scattered buildings visible from site
<input type="checkbox"/> Commercial	<input type="checkbox"/> Indus-trial	<input type="checkbox"/> Rural	<input type="checkbox"/> High building density
16. INTERRELATIONSHIP OF BUILDING AND SURROUNDINGS			
Situated on west side of road facing east. Small brook at south.			

(OVER)

17 OTHER NOTABLE FEATURES OF BUILDING OR SITE (interior and/or exterior)

DESCRIPTION (Continued): Five bay house, long side facing road. Small windows of tall, narrow proportion changed to 2/2. Shed dormers modern. Slight overhang on gable ends. Well with well sweep at south west corner of house. Sides of entry hood are clapboarded and have pronounced bulge. Downstairs, south room has very good raised table wainscot and very good cornice molding on east and south walls (west walls removed). North wall has late mantel & c. 1800 door. 10" x 10" beam is not a summer, rather it is a structural replacement for a removed partition. Wide-beaded, cased corner posts in all original downstairs rooms. North room, modern plasterboard wainscot, late mantel. Some old cornice molding & raised panel door to front hall. Upstairs, wide floor boards, some feather-edge horizontal wainscot, reset after chimney removal. Several early batten doors with signs of strap (cont.)

18 ARCHITECT BUILDER

19 HISTORICAL OR ARCHITECTURAL IMPORTANCE

SIGNIFICANCE: Purchased by Philo Williams in 1847 from Ambrose and Alfred Todd of New Haven. In Williams family since. According to the family, the house was built in 1752, a date agreeing with the early paneling style. Philo's wife was Ellen, the daughter of Wyllys Todd.

SOURCES: County Maps 1852 & 1856
Beers Atlas 1868
Interview with owner
N. B. Land Records 3-108

PHOTOGRAPHED BY: Ruth Arnold 4/79
VIEW: Front
NEGATIVE ON FILM: yes
COMPILED BY: Lydia L. Davis 10/79
ORGANIZATION: Totoket Historical Society, Inc.
ADDRESS: P. O. Box 117, Northford, CT 06472



20 SUBSEQUENT FIELD EVALUATIONS

21 THREATS TO BUILDING OR SITE

☒ None known ☐ Highways ☐ Vandalism ☐ Developers ☐ Other _____

☐ Renewal ☐ Private ☐ Deterioration ☐ Zoning ☐ Explanation _____

STATE OF CONNECTICUT
CONNECTICUT HISTORICAL COMMISSION
59 South Prospect Street, Hartford, Connecticut 06106
HISTORIC RESOURCES INVENTORY FORM
For Buildings and Structures

FOR OFFICE USE ONLY

TOWN NO.:

SITE NO.:

UTM: 18/ / / / / / / /

QUAD:

DISTRICT:

S

NR:

ACTUAL

POTENTIAL

CONTINUATION SHEET

Item number: 23 Date: _____

Item number 17:

hinges-reset with closed butt hinges. Nice early corner cupboard in south west of south room-probably moved back when partition removed. Open top, panelled doors below.

HISTORIC RESOURCES INVENTORY BUILDING AND STRUCTURES

HIST 6 NEW 5 77

STATE OF CONNECTICUT
CONNECTICUT HISTORICAL COMMISSION
59 SOUTH PROSPECT STREET, HARTFORD, CONNECTICUT 06106
(203) 566-3005

FOR OFFICE USE ONLY	
Town No.:	Site No.
UTM:	
QUAD:	
DISTRICT	IF NR SPECIFY
<input type="checkbox"/> S <input type="checkbox"/> NR	<input type="checkbox"/> Actual <input type="checkbox"/> Potential

Item # 24

IDENTIFICATION	1. BUILDING NAME (Common)		(Historic)	
	Eva Williams House		William and Rose Newton	
	2. TOWN CITY	VILLAGE	COUNTY	
	North Branford	Northford	New Haven	
	3. STREET AND NUMBER (and or location)			
	49 Dayton Hill Road			
	4. OWNER(S)			
	Eva Williams (Mrs. Winfield)			
	5. USE (Present)			
	Residence			
DESCRIPTION	6. ACCESSIBILITY TO PUBLIC:		IF YES, EXPLAIN	
	<input checked="" type="checkbox"/> Yes <input type="checkbox"/> No		<input type="checkbox"/> Yes <input checked="" type="checkbox"/> No	
	7. STYLE OF BUILDING		DATE OF CONSTRUCTION	
	Farm house		c. 1870	
	8. MATERIAL(S) (Indicate use or location when appropriate)			
	<input checked="" type="checkbox"/> Clapboard <input type="checkbox"/> Asbestos Siding <input type="checkbox"/> Brick <input type="checkbox"/> Other (Specify) _____ <input type="checkbox"/> Wood Shingle <input type="checkbox"/> Asphalt Siding <input type="checkbox"/> Fieldstone <input type="checkbox"/> Board & Batten <input type="checkbox"/> Stucco <input type="checkbox"/> Cobblestone <input type="checkbox"/> Aluminum Siding <input type="checkbox"/> Concrete Type: _____ <input type="checkbox"/> Cut stone Type: _____			
	9. STRUCTURAL SYSTEM			
	<input checked="" type="checkbox"/> Wood frame <input type="checkbox"/> Post and beam <input checked="" type="checkbox"/> balloon <input type="checkbox"/> Load bearing masonry <input type="checkbox"/> Structural iron or steel <input type="checkbox"/> Other (Specify) _____			
	10. ROOF (Type)			
	<input checked="" type="checkbox"/> Gable <input checked="" type="checkbox"/> Flat <input type="checkbox"/> Mansard <input type="checkbox"/> Monitor <input type="checkbox"/> sawtooth <input type="checkbox"/> Gambrel <input type="checkbox"/> Shed <input type="checkbox"/> Hip <input type="checkbox"/> Round <input type="checkbox"/> Other (Specify) _____ (Material) <input type="checkbox"/> Wood Shingle <input type="checkbox"/> Roll Asphalt <input type="checkbox"/> Tin <input type="checkbox"/> Slate <input checked="" type="checkbox"/> Asphalt shingle <input type="checkbox"/> Built up <input type="checkbox"/> Tile <input type="checkbox"/> Other (Specify) _____			
11. NUMBER OF STORIES		APPROXIMATE DIMENSIONS		
1 + attic		34' x 24'		
12. CONDITION (Structural)				
<input checked="" type="checkbox"/> Excellent <input type="checkbox"/> Good <input type="checkbox"/> Fair <input type="checkbox"/> Deteriorated <input checked="" type="checkbox"/> Excellent <input type="checkbox"/> Good <input type="checkbox"/> Fair <input type="checkbox"/> Deteriorated				
13. INTEGRITY (Location)		WHEN ?		
<input checked="" type="checkbox"/> On original site <input type="checkbox"/> Moved		<input checked="" type="checkbox"/> Yes <input type="checkbox"/> No		
14. RELATED OUTBUILDINGS OR LANDSCAPE FEATURES				
<input checked="" type="checkbox"/> Barn <input type="checkbox"/> Shed <input type="checkbox"/> Garage <input checked="" type="checkbox"/> Other landscape features or buildings (Specify) Stone walls Shade trees, hedges				
15. SURROUNDING ENVIRONMENT				
<input checked="" type="checkbox"/> Open land <input type="checkbox"/> Wood-land <input checked="" type="checkbox"/> Residential <input checked="" type="checkbox"/> Scattered buildings visible from site <input type="checkbox"/> Commercial <input type="checkbox"/> Indus-trial <input type="checkbox"/> Rural <input type="checkbox"/> High building density				
16. INTERRELATIONSHIP OF BUILDING AND SURROUNDINGS				
House sited close to road on north side of road directly across from # . Drive encircles house.				

(OVER)

DESCRIPTION (Continued)

17 OTHER NOTABLE FEATURES OF BUILDING OR SITE (interior and or exterior)

SIGNIFICANCE

18 ARCHITECTY

BUILDER

19 HISTORICAL OR ARCHITECTURAL IMPORTANCE

Owner has lived there 78 years.

SOURCES

Mrs. Eva Williams, owner.

North Branford Land Records.

PHOTO

PHOTOGRAPHER

Ruth Arnold

3/80

VIEW

NEGATIVE ON FILE

COMPILED BY

NAME

Lydia L. Davis

9/79

ORGANIZATION

Totoket Historical Society, Inc.

ADDRESS

P.O. Box 117, Northford, CT 06472



20 SUBSEQUENT FIELD EVALUATIONS

21 THREATS TO BUILDING OR SITE

☒ None known ☐ Highways ☐ Vandalism ☐ Developers ☐ Other _____

☐ Renewal ☐ Private ☐ Deterioration ☐ Zoning ☐ Explanation _____

HISTORIC RESOURCES INVENTORY

BUILDING AND STRUCTURES

HIST-6 NEW 5 77


STATE OF CONNECTICUT
CONNECTICUT HISTORICAL COMMISSION
59 SOUTH PROSPECT STREET, HARTFORD, CONNECTICUT 06106
(203) 566-3005

FOR OFFICE USE ONLY

Town No.:	Site No.:
UTM:	
QUAD:	
DISTRICT <input type="checkbox"/> S <input type="checkbox"/> NR	IF NR SPECIFY <input type="checkbox"/> Actual <input type="checkbox"/> Potential

Item # 25

IDENTIFICATION	1. BUILDING NAME (Common) (Historic)	
	2 TOWN CITY North Branford	VILLAGE Northford
	3 STREET AND NUMBER (and or location) Foote Hill Rd.	
	4. OWNER(S) Raymond C. Brock <input type="checkbox"/> Public <input checked="" type="checkbox"/> Private	
	5 USE (Present) (Historic) Residence	
DESCRIPTION	6 ACCESSIBILITY TO PUBLIC: <input type="checkbox"/> Yes <input checked="" type="checkbox"/> No	
	7. STYLE OF BUILDING Modern	
	8. MATERIAL(S) (Indicate use or location when appropriate)	
	<input type="checkbox"/> Clapboard <input type="checkbox"/> Asbestos Siding <input type="checkbox"/> Brick <input checked="" type="checkbox"/> Other (Specify) Brick veneer on cinderblock <input type="checkbox"/> Wood Shingle <input type="checkbox"/> Asphalt Siding <input type="checkbox"/> Fieldstone <input type="checkbox"/> Board & Batten <input type="checkbox"/> Stucco <input type="checkbox"/> Cobblestone <input type="checkbox"/> Aluminum Siding <input type="checkbox"/> Concrete Type: <input type="checkbox"/> Cut stone Type:	
	9 STRUCTURAL SYSTEM	
	<input type="checkbox"/> Wood frame <input type="checkbox"/> Post and beam <input type="checkbox"/> balloon <input checked="" type="checkbox"/> Load bearing masonry <input checked="" type="checkbox"/> Structural iron or steel <input type="checkbox"/> Other (Specify)	
	10 ROOF (Type)	
	<input type="checkbox"/> Gable <input checked="" type="checkbox"/> Flat <input type="checkbox"/> Mansard <input type="checkbox"/> Monitor <input type="checkbox"/> sawtooth <input type="checkbox"/> Gambrel <input type="checkbox"/> Shed <input type="checkbox"/> Hip <input type="checkbox"/> Round <input type="checkbox"/> Other (Specify)	
	(Material)	
	<input type="checkbox"/> Wood Shingle <input type="checkbox"/> Roll Asphalt <input type="checkbox"/> Tin <input type="checkbox"/> Slate <input type="checkbox"/> Asphalt shingle <input checked="" type="checkbox"/> Built up <input type="checkbox"/> Tile <input type="checkbox"/> Other (Specify)	
11 NUMBER OF STORIES 1		
APPROXIMATE DIMENSIONS 34' x 49' + 22' x 30' garage + smaller extensions		
12 CONDITION (Structural) (Exterior)		
<input checked="" type="checkbox"/> Excellent <input type="checkbox"/> Good <input type="checkbox"/> Fair <input type="checkbox"/> Deteriorated <input checked="" type="checkbox"/> Excellent <input type="checkbox"/> Good <input type="checkbox"/> Fair <input type="checkbox"/> Deteriorated		
13 INTEGRITY (Location) (Alterations)		
<input checked="" type="checkbox"/> On original site <input type="checkbox"/> Moved <input type="checkbox"/> Yes <input checked="" type="checkbox"/> No		
14 RELATED OUTBUILDINGS OR LANDSCAPE FEATURES		
<input type="checkbox"/> Barn <input type="checkbox"/> Shed <input type="checkbox"/> Garage <input type="checkbox"/> Other landscape features or buildings (Specify) <input type="checkbox"/> Carriage house <input type="checkbox"/> Shop <input type="checkbox"/> Garden		
15 SURROUNDING ENVIRONMENT		
<input checked="" type="checkbox"/> Open land <input checked="" type="checkbox"/> Wood-land <input checked="" type="checkbox"/> Residential <input checked="" type="checkbox"/> Scattered buildings visible from site <input type="checkbox"/> Commercial <input type="checkbox"/> Indus-trial <input checked="" type="checkbox"/> Rural <input type="checkbox"/> High building density		
16 INTERRELATIONSHIP OF BUILDING AND SURROUNDINGS		
Situated 1,400 ft. to east of Village St. and 800 ft. south of Foote Hill Rd. on the ridge of Foote Hill 130' above the pasture land to the west. This house commands an excellent view across the Quinnipiac River (Cont.)		

DESCRIPTION (Continued)	17 OTHER NOTABLE FEATURES OF BUILDING OR SITE (interior and/or exterior)		1. Three car garage - separate from house but linked with canopy. 2. Large, glass window wall oriented to west. Large roof overhang on this facade for sun control. 3. Row of 8 pruned apple trees along west side of drive.	
	18 ARCHITECTURE	BUILDER	Douglas Orr	
SIGNIFICANCE	19 HISTORICAL OR ARCHITECTURAL IMPORTANCE			
SOURCES	Owner			
PHOTO	PHOTOGRAPHER		5/79	
	VIEW	NEGATIVE ON FILE		
COMPILED BY	West - front		yes	
	NAME		8/15/79	
	ORGANIZATION		Totoket Historical Society, Inc.	
	ADDRESS		P. O. Box 117, Northford, CT 06472	
20 SUBSEQUENT FIELD EVALUATIONS				
				
21 THREATS TO BUILDING OR SITE				
<input type="checkbox"/> None known <input type="checkbox"/> Highways <input type="checkbox"/> Vandalism <input checked="" type="checkbox"/> Developers <input type="checkbox"/> Other _____				
<input type="checkbox"/> Renewal <input type="checkbox"/> Private <input type="checkbox"/> Deterioration <input type="checkbox"/> Zoning <input type="checkbox"/> Explanation _____				

STATE OF CONNECTICUT
CONNECTICUT HISTORICAL COMMISSION
59 South Prospect Street, Hartford, Connecticut 06106
HISTORIC RESOURCES INVENTORY FORM
For Buildings and Structures

FOR OFFICE USE ONLY

TOWN NO.:

SITE NO.:

UTM: 18/---/---/---/---/---

QUAD:

DISTRICT: S NR: ACTUAL
POTENTIAL

CONTINUATION SHEET

Item number: 25 Date: _____

Item number: 16

Valley to West Rock Ridge, nine miles away. Glass wall oriented to western view. Long axis of house and garage aligned with ridge of hill in north-south direction. East and south-woodland, west and north-open. An outstandingly beautiful side.

HISTORIC RESOURCES INVENTORY

BUILDING AND STRUCTURES

HIST-6 NEW 5 77

STATE OF CONNECTICUT
CONNECTICUT HISTORICAL COMMISSION
59 SOUTH PROSPECT STREET, HARTFORD, CONNECTICUT 06106
(203) 566-3005

FOR OFFICE USE ONLY	
Town No.:	Site No.
UTM	
QUAD:	
DISTRICT	IF NR SPECIFY
<input type="checkbox"/> S <input type="checkbox"/> NR	<input type="checkbox"/> Actual <input type="checkbox"/> Potential

Item # 26

IDENTIFICATION

1. BUILDING NAME (Common)	(Historic)	
Northford Cemetery	Northford Burying Ground	
2. TOWN CITY	VILLAGE	COUNTY
North Branford	Northford	New Haven
3. STREET AND NUMBER (and or location)		
Intersection at Spruce & Foote Hill Roads		
4. OWNER(S)	<input type="checkbox"/> Public <input checked="" type="checkbox"/> Private	
The Northford Cemeteries Association, Inc.		
5. USE (Present)	(Historic)	
Burial Ground	Same	
6. ACCESSIBILITY TO PUBLIC:	EXTERIOR VISIBLE FROM PUBLIC ROAD	INTERIOR ACCESSIBLE
<input checked="" type="checkbox"/> Yes <input type="checkbox"/> No	<input checked="" type="checkbox"/> Yes <input type="checkbox"/> No	IF YES, EXPLAIN
Old cemetery at north by foot only.		
7. STYLE OF BUILDING	DATE OF CONSTRUCTION	

DESCRIPTION

8. MATERIAL(S) (Indicate use or location when appropriate)	
<input type="checkbox"/> Clapboard <input type="checkbox"/> Asbestos Siding <input type="checkbox"/> Brick <input type="checkbox"/> Other (Specify) _____ <input type="checkbox"/> Wood Shingle <input type="checkbox"/> Asphalt Siding <input type="checkbox"/> Fieldstone <input type="checkbox"/> Board & Batten <input type="checkbox"/> Stucco <input type="checkbox"/> Cobblestone <input type="checkbox"/> Aluminum Siding <input type="checkbox"/> Concrete Type: _____ <input checked="" type="checkbox"/> Cut stone Type: Sandstone wall, random ashlar	
9. STRUCTURAL SYSTEM	
<input type="checkbox"/> Wood frame <input type="checkbox"/> Post and beam <input type="checkbox"/> balloon <input type="checkbox"/> Load bearing masonry <input type="checkbox"/> Structural iron or steel <input type="checkbox"/> Other (Specify) _____	
10. ROOF (Type)	
<input type="checkbox"/> Gable <input type="checkbox"/> Flat <input type="checkbox"/> Mansard <input type="checkbox"/> Monitor <input type="checkbox"/> sawtooth <input type="checkbox"/> Gambrel <input type="checkbox"/> Shed <input type="checkbox"/> Hip <input type="checkbox"/> Round <input type="checkbox"/> Other (Specify) _____ (Material) <input type="checkbox"/> Wood Shingle <input type="checkbox"/> Roll Asphalt <input type="checkbox"/> Tin <input type="checkbox"/> Slate <input type="checkbox"/> Asphalt shingle <input type="checkbox"/> Built up <input type="checkbox"/> Tile <input type="checkbox"/> Other (Specify) _____	
11. NUMBER OF STORIES	APPROXIMATE DIMENSIONS
	260' x 510' at widest points
12. CONDITION (Structural)	(Exterior)
<input type="checkbox"/> Excellent <input type="checkbox"/> Good <input type="checkbox"/> Fair <input type="checkbox"/> Deteriorated	<input type="checkbox"/> Excellent <input type="checkbox"/> Good <input type="checkbox"/> Fair <input type="checkbox"/> Deteriorated
13. INTEGRITY (Location)	WHEN ? (Alterations)
<input checked="" type="checkbox"/> On original site <input type="checkbox"/> Moved	<input type="checkbox"/> Yes <input type="checkbox"/> No
14. RELATED OUTBUILDINGS OR LANDSCAPE FEATURES	
<input type="checkbox"/> Barn <input type="checkbox"/> Shed <input type="checkbox"/> Garage <input checked="" type="checkbox"/> Other landscape features or buildings (Specify) Row of 4 large Maple trees located along inside of Spruce St. wall. <input type="checkbox"/> Carriage house <input type="checkbox"/> Shop <input type="checkbox"/> Garden	
15. SURROUNDING ENVIRONMENT	
<input checked="" type="checkbox"/> Open land <input type="checkbox"/> Wood-land <input checked="" type="checkbox"/> Residential <input checked="" type="checkbox"/> Scattered buildings visible from site <input type="checkbox"/> Commercial <input type="checkbox"/> Industrial <input type="checkbox"/> Rural <input type="checkbox"/> High building density	
16. INTERRELATIONSHIP OF BUILDING AND SURROUNDINGS	
Located on top of slight hill intersected by Spruce St. and Foote Hill Roads. Land slopes gently down to west.	

(OVER)

DESCRIPTION (Continued)	17 OTHER NOTABLE FEATURES OF BUILDING OR SITE (interior and or exterior)	
	18 ARCHITECTY	BUILDER
	19 HISTORICAL OR ARCHITECTURAL IMPORTANCE	
SIGNIFICANCE	<p>The old village cemetery for the Third Ecclesiastical Society of Branford (now Northford). In the north section surrounded by a sandstone wall installed by the Town of North Branford in 1849, 159 sandstone and 413 marble and granite stones survive. There are two dating from 1744; one a Bartholomew infant. The Bartholomews owned the adjoining land and the "Burying Place" is mentioned in a 1759 deed.</p> <p>The Association was incorporated in 1919 as an offshoot of the Northford Village Improvement Society since the cemetery was in a very run down condition.</p>	
	<p>Cemetery stones and Association records. Notes of Mrs. Morris Alling. Count and map of old stones made by Charlotte Miller and Gordon S. Miller, 1978</p>	
SOURCES		
PHOTO	PHOTOGRAPHER	
	VIEW	NEGATIVE ON FILE
COMPILED BY	NAME	
	ORGANIZATION	
	ADDRESS	



20 SUBSEQUENT FIELD EVALUATIONS

21 THREATS TO BUILDING OR SITE	<input checked="" type="checkbox"/> None known	<input type="checkbox"/> Highways	<input type="checkbox"/> Vandalism	<input type="checkbox"/> Developers	<input type="checkbox"/> Other
	<input type="checkbox"/> Renewal	<input type="checkbox"/> Private	<input type="checkbox"/> Deterioration	<input type="checkbox"/> Zoning	<input type="checkbox"/> Explanation

HISTORIC RESOURCES INVENTORY

BUILDING AND STRUCTURES

HIST-6 NEW 5 77

STATE OF CONNECTICUT
CONNECTICUT HISTORICAL COMMISSION
59 SOUTH PROSPECT STREET, HARTFORD, CONNECTICUT 06106
(203) 566-3005

FOR OFFICE USE ONLY			
Town No.:		Site No.:	
UTM	:	:	:
QUAD:	:	:	:
DISTRICT		IF NR SPECIFY	
<input type="checkbox"/> S	<input type="checkbox"/> NR	<input type="checkbox"/> Actual	<input type="checkbox"/> Potential

Item # 27

IDENTIFICATION		(Historic)	
1. BUILDING NAME (Common)		Wlnathan Street (1695-1787)	
2. TOWN CITY	VILLAGE	COUNTY	
North Branford	Northford	New Haven	
3. STREET AND NUMBER (and or location)			
841 Forest Road (well east of road)			
4. OWNER(S)			
Cleanth & Edith B. Brooks <input type="checkbox"/> Public <input checked="" type="checkbox"/> Private			
5. USE (Present)		(Historic)	
Residence		Residence	
6. ACCESSIBILITY TO PUBLIC:		IF YES, EXPLAIN	
<input type="checkbox"/> Yes <input checked="" type="checkbox"/> No		<input type="checkbox"/> Yes <input checked="" type="checkbox"/> No	
7. STYLE OF BUILDING		DATE OF CONSTRUCTION	
Colonial - Integral Salt-box with new wings		1720; 1952	
8. MATERIAL(S) (Indicate use or location when appropriate)			
<input checked="" type="checkbox"/> Clapboard <input type="checkbox"/> Asbestos Siding <input checked="" type="checkbox"/> Brick <input type="checkbox"/> Chimney <input type="checkbox"/> Other (Specify)			
<input type="checkbox"/> Wood Shingle <input type="checkbox"/> Asphalt Siding <input type="checkbox"/> Fieldstone			
<input type="checkbox"/> Board & Batten <input type="checkbox"/> Stucco <input type="checkbox"/> Cobblestone			
<input type="checkbox"/> Aluminum Siding <input checked="" type="checkbox"/> Concrete Foundation <input type="checkbox"/> Cut stone Type:			
9. STRUCTURAL SYSTEM			
<input checked="" type="checkbox"/> Wood frame <input checked="" type="checkbox"/> Post and beam <input type="checkbox"/> balloon			
<input type="checkbox"/> Load bearing masonry <input type="checkbox"/> Structural iron or steel			
<input type="checkbox"/> Other (Specify)			
10. ROOF (Type)			
<input checked="" type="checkbox"/> Gable Wings <input type="checkbox"/> Flat <input type="checkbox"/> Mansard <input type="checkbox"/> Monitor <input type="checkbox"/> sawtooth			
<input type="checkbox"/> Gambrel <input type="checkbox"/> Shed <input type="checkbox"/> Hip <input type="checkbox"/> Round <input checked="" type="checkbox"/> Other (Specify) Saltbox			
(Material)			
<input checked="" type="checkbox"/> Wood Shingle <input type="checkbox"/> Roll Asphalt <input type="checkbox"/> Tin <input type="checkbox"/> Slate			
<input type="checkbox"/> Asphalt shingle <input type="checkbox"/> Built up <input type="checkbox"/> Tile <input type="checkbox"/> Other (Specify)			
11. NUMBER OF STORIES APPROXIMATE DIMENSIONS			
2 + attic 30' F.W. X 36' N.S. plus 2 modern wings 13'x17'x15'x12'			
12. CONDITION (Structural) (Exterior)			
<input checked="" type="checkbox"/> Excellent <input type="checkbox"/> Good <input type="checkbox"/> Fair <input type="checkbox"/> Deteriorated <input checked="" type="checkbox"/> Excellent <input type="checkbox"/> Good <input type="checkbox"/> Fair <input type="checkbox"/> Deteriorated			
13. INTEGRITY (Location) WHEN ? (Alterations) IF YES, EXPLAIN			
<input type="checkbox"/> On original site <input checked="" type="checkbox"/> Moved 1952 <input checked="" type="checkbox"/> Yes <input type="checkbox"/> No Wings to north & east added upon resitir			
14. RELATED OUTBUILDINGS OR LANDSCAPE FEATURES			
<input checked="" type="checkbox"/> Barn <input checked="" type="checkbox"/> Shed <input type="checkbox"/> Garage <input type="checkbox"/> Other landscape features or buildings (Specify) Superb old red oak in front of house.			
<input type="checkbox"/> Carriage house <input type="checkbox"/> Shop <input type="checkbox"/> Garden Outbuildings post 1952.			
15. SURROUNDING ENVIRONMENT			
<input checked="" type="checkbox"/> Open land <input checked="" type="checkbox"/> Wood-land <input checked="" type="checkbox"/> Residential <input type="checkbox"/> Scattered buildings visible from site			
<input type="checkbox"/> Commercial <input type="checkbox"/> Indus-trial <input type="checkbox"/> Rural <input type="checkbox"/> High building density			
16. INTERRELATIONSHIP OF BUILDING AND SURROUNDINGS			
Situated 2/10 mile from Forest Road on private road. Excellent set upon a knoll within extensive private grounds of 63 acres.			

(OVER)

DESCRIPTION (Continued)

17 OTHER NOTABLE FEATURES OF BUILDING OR SITE (interior and/or exterior)

Very good early center chimney house, carefully repaired on removal. Evidence of early fire in original kitchen with repairs to chimney girt and joists. Oven in back wall of fireplace. The dining room fireplace is a reconstruction with arched bolection molding copied from "Branford Room" at Yale University Art Gallery. (c.f. Fells house, 1769, North St., N. Bfd.). South parlor has summer beam and beaded joists, and also an oven in the fireplace. The summer and girts are chamfered with lamb's tongues. Raised table panelled over mantel and batten feather edge doors.

18 ARCHITECT

BUILDER

19 HISTORICAL OR ARCHITECTURAL IMPORTANCE

SIGNIFICANCE

"1720" chiseled into the chimney girt of the north chamber is a corroborative date for house.

House moved from Pond Hill Rd., on the North Haven-Wallingford line.

Three-bay facade.

SOURCES

Elmer D. Keith, MSS belonging to owners; Land and Probate records of Wallingford.

PHOTO

PHOTOGRAPHER

Robert Van Nest

1977

VIEW

Front - West

NEGATIVE ON FILE

Yes

COMPILED BY

NAME

Elizabeth A. Livingston

3/24/79


ORGANIZATION

Totoket Historical Society, Inc.

ADDRESS

P.O. Box 117, Northford, CT 06472

20 SUBSEQUENT FIELD EVALUATIONS



21 THREATS TO BUILDING OR SITE

- ☒ None known
 ☐ Highways
 ☐ Vandalism
 ☐ Developers
 ☒ Other For sale 1979
☐ Renewal
 ☐ Private
 ☐ Deterioration
 ☐ Zoning
 ☐ Explanation _____

HISTORIC RESOURCES INVENTORY

BUILDING AND STRUCTURES

HIST-6 NEW 5 77

STATE OF CONNECTICUT
CONNECTICUT HISTORICAL COMMISSION
59 SOUTH PROSPECT STREET, HARTFORD, CONNECTICUT 06106
(203) 566-3005

FOR OFFICE USE ONLY

Town No.:	Site No.:
UTM:	
QUAD:	
DISTRICT	IF NR SPECIFY
<input type="checkbox"/> S <input type="checkbox"/> NR	<input type="checkbox"/> Actual <input type="checkbox"/> Potential

Item # 28

IDENTIFICATION


1. BUILDING NAME (Common)		(Historic)	
		Wilmarth Kendall	
2. TOWN CITY	VILLAGE	COUNTY	
North Branford	Northford	New Haven	
3. STREET AND NUMBER (and or location)			
841 Forest Road (Well east of road, end of long drive)			
4. OWNER(S)		<input type="checkbox"/> Public <input type="checkbox"/> Private	
Mr. and Mrs. Hoblitzelle			
5. USE (Present)		(Historic)	
Residence		Residence	
6. ACCESSIBILITY TO PUBLIC:	EXTERIOR VISIBLE FROM PUBLIC ROAD	INTERIOR ACCESSIBLE	IF YES, EXPLAIN
<input checked="" type="checkbox"/> Yes <input type="checkbox"/> No	<input type="checkbox"/> Yes <input checked="" type="checkbox"/> No		
7. STYLE OF BUILDING		DATE OF CONSTRUCTION	
Modern		1952	

DESCRIPTION

8. MATERIAL(S) (Indicate use or location when appropriate)			
<input type="checkbox"/> Clapboard	<input type="checkbox"/> Asbestos Siding	<input type="checkbox"/> Brick	<input checked="" type="checkbox"/> Other (Specify) Vertical flush board siding
<input type="checkbox"/> Wood Shingle	<input type="checkbox"/> Asphalt Siding	<input type="checkbox"/> Fieldstone	
<input type="checkbox"/> Board & Batten	<input type="checkbox"/> Stucco	<input type="checkbox"/> Cobblestone	
<input type="checkbox"/> Aluminum Siding	<input checked="" type="checkbox"/> Concrete Block foundation	<input type="checkbox"/> Cut stone	
9. STRUCTURAL SYSTEM			
<input checked="" type="checkbox"/> Wood frame	<input type="checkbox"/> Post and beam	<input type="checkbox"/> balloon	
<input type="checkbox"/> Load bearing masonry	<input type="checkbox"/> Structural iron or steel		
<input type="checkbox"/> Other (Specify)			
10. ROOF (Type)			
<input type="checkbox"/> Gable	<input checked="" type="checkbox"/> Flat	<input type="checkbox"/> Mansard	<input type="checkbox"/> Monitor <input type="checkbox"/> sawtooth
<input type="checkbox"/> Gambrel	<input type="checkbox"/> Shed	<input type="checkbox"/> Hip	<input type="checkbox"/> Round <input type="checkbox"/> Other (Specify)
(Material)			
<input type="checkbox"/> Wood Shingle	<input checked="" type="checkbox"/> Roll Asphalt	<input type="checkbox"/> Tin	<input type="checkbox"/> Slate
<input type="checkbox"/> Asphalt shingle	<input type="checkbox"/> Built up	<input type="checkbox"/> Tile	<input type="checkbox"/> Other (Specify)
11. NUMBER OF STORIES		APPROXIMATE DIMENSIONS	
1 & 2		49' N-S X 60' E-W	
12. CONDITION (Structural)			
<input checked="" type="checkbox"/> Excellent	<input type="checkbox"/> Good	<input type="checkbox"/> Fair	<input type="checkbox"/> Deteriorated
(Exterior)		<input checked="" type="checkbox"/> Excellent	<input type="checkbox"/> Good <input type="checkbox"/> Fair <input type="checkbox"/> Deteriorated
13. INTEGRITY (Location)		WHEN ? (Alterations)	
<input checked="" type="checkbox"/> On original site	<input type="checkbox"/> Moved	<input type="checkbox"/> Yes <input checked="" type="checkbox"/> No	IF YES, EXPLAIN
14. RELATED OUTBUILDINGS OR LANDSCAPE FEATURES			
<input type="checkbox"/> Barn	<input type="checkbox"/> Shed	<input type="checkbox"/> Garage	<input checked="" type="checkbox"/> Other landscape features or buildings (Specify) Small A framed shed
<input type="checkbox"/> Carriage house	<input type="checkbox"/> Shop	<input type="checkbox"/> Garden	Ski jump
15. SURROUNDING ENVIRONMENT			
<input type="checkbox"/> Open land	<input checked="" type="checkbox"/> Wood-land	<input type="checkbox"/> Residential	<input type="checkbox"/> Scattered buildings visible from site
<input type="checkbox"/> Commercial	<input type="checkbox"/> Indus-trial	<input type="checkbox"/> Rural	<input type="checkbox"/> High building density
16. INTERRELATIONSHIP OF BUILDING AND SURROUNDINGS			

Situated at end of 2000' private drive that winds picturesquely through varied landscape. House sited amongst trees at edge of bluff that drops steeply, approximately 40' down to Farm River.

(OVER)

DESCRIPTION (Continued)	17 OTHER NOTABLE FEATURES OF BUILDING OR SITE (interior and or exterior) 1. I shaped plan. Entry at inside corner. 2. Cypress wood used for vertical board and batten siding and roof fascia boards, finished clear. 3. Varied roof overhangs on exterior, 10' maximum on west facade. 4. Two pair french doors open to 10' X 30' wood deck at south. 5. Massive, coursed ashlar, fieldstone fireplace at center of house. 6. Detailing, both inside and out, very delicate and well proportioned. 7. Roof structural members, 2" X 12" wood beams 4' on center, are exposed inside. 8. House is one story, exposed basement at south (two stories). Separate apartment in basement.	
	18 ARCHITECT Richard Brunjes Yale student team project	BUILDER Richard Brunjes Yale students - team project
SIGNIFICANCE	19 HISTORICAL OR ARCHITECTURAL IMPORTANCE Built by Yale University architecture students for Wilmarth Kendall. Could be considered the best example of modern architecture included in this 1980 survey in terms of both design and execution.*	
	SOURCES Owners *Frank Pannenberg	
PHOTO	PHOTOGRAPHER Ruth Arnold	
	VIEW Front	DATE 6/1979 NEGATIVE ON FILE
COMPILED BY	NAME Elizabeth A Livingston	
	ORGANIZATION Totoket Historical Society, Inc.	
	ADDRESS P.O. Box 117, Northford, CT 06472	
20 SUBSEQUENT FIELD EVALUATIONS		
		
21 THREATS TO BUILDING OR SITE <input checked="" type="checkbox"/> None known <input type="checkbox"/> Highways <input type="checkbox"/> Vandalism <input type="checkbox"/> Developers <input type="checkbox"/> Other _____ <input type="checkbox"/> Renewal <input type="checkbox"/> Private <input type="checkbox"/> Deterioration <input type="checkbox"/> Zoning <input type="checkbox"/> Explanation _____		

HISTORIC RESOURCES INVENTORY

BUILDING AND STRUCTURES

HIST 6 NEW 5 77


STATE OF CONNECTICUT
CONNECTICUT HISTORICAL COMMISSION
59 SOUTH PROSPECT STREET, HARTFORD, CONNECTICUT 06106
(203) 566-3005

FOR OFFICE USE ONLY	
Town No.:	Site No.:
UTM:	
QUAD:	
DISTRICT	IF NR SPECIFY
<input type="checkbox"/> S <input type="checkbox"/> NR	<input type="checkbox"/> Actual <input type="checkbox"/> Potential

Item # 29

IDENTIFICATION	1. BUILDING NAME (Common)		(Historic)	
	McCluskey house		Reuben H. Augur house	
	2. TOWN CITY	VILLAGE	COUNTY	
	North Branford	Northford	New Haven	
	3. STREET AND NUMBER (and or location)			
	822 Forest Road (West side facing east)			
	4. OWNER(S)		<input type="checkbox"/> Public <input checked="" type="checkbox"/> Private	
Mr. and Mrs. Donald S. McCluskey				
DESCRIPTION	5. USE (Present)		(Historic)	
	Residence		Residence	
	6. ACCESSIBILITY TO PUBLIC:		IF YES, EXPLAIN	
	<input checked="" type="checkbox"/> Yes <input type="checkbox"/> No		<input type="checkbox"/> Yes <input checked="" type="checkbox"/> No	
	7. STYLE OF BUILDING		DATE OF CONSTRUCTION	
	Greek Revival with Victorian additions		1850; 1876	
	8. MATERIAL(S) (Indicate use or location when appropriate)			
	<input checked="" type="checkbox"/> Clapboard <input type="checkbox"/> Asbestos Siding <input checked="" type="checkbox"/> Brick <input type="checkbox"/> Other (Specify) _____ <input type="checkbox"/> Wood Shingle <input type="checkbox"/> Asphalt Siding <input type="checkbox"/> Fieldstone <input type="checkbox"/> Chimney & Foundation <input type="checkbox"/> Board & Batten <input type="checkbox"/> Stucco <input type="checkbox"/> Cobblestone <input type="checkbox"/> Aluminum Siding <input type="checkbox"/> Concrete Type: _____ <input type="checkbox"/> Cut stone Type: _____			
	9. STRUCTURAL SYSTEM			
	<input checked="" type="checkbox"/> Wood frame <input type="checkbox"/> Post and beam <input type="checkbox"/> balloon <input type="checkbox"/> Load bearing masonry <input type="checkbox"/> Structural iron or steel <input type="checkbox"/> Other (Specify) _____			
10. ROOF (Type)				
<input checked="" type="checkbox"/> Gable <input type="checkbox"/> Flat <input type="checkbox"/> Mansard <input type="checkbox"/> Monitor <input type="checkbox"/> sawtooth <input type="checkbox"/> Gambrel <input type="checkbox"/> Shed <input type="checkbox"/> Hip <input type="checkbox"/> Round <input type="checkbox"/> Other (Specify) _____ (Material) <input checked="" type="checkbox"/> Wood Shingle <input type="checkbox"/> Roll Asphalt <input type="checkbox"/> Tin <input type="checkbox"/> Slate <input checked="" type="checkbox"/> Asphalt shingle <input type="checkbox"/> Built up <input type="checkbox"/> Tile <input type="checkbox"/> Other (Specify) _____				
11. NUMBER OF STORIES		APPROXIMATE DIMENSIONS		
2 + attic		26' E-W X c.40' N-S; plus early 14' X 14' ell & 10' X 14' shed.		
12. CONDITION (Structural)		(Exterior)		
<input checked="" type="checkbox"/> Excellent <input type="checkbox"/> Good <input type="checkbox"/> Fair <input type="checkbox"/> Deteriorated		<input checked="" type="checkbox"/> Excellent <input type="checkbox"/> Good <input type="checkbox"/> Fair <input type="checkbox"/> Deteriorated		
13. INTEGRITY (Location)		WHEN ? (Alterations)		
<input checked="" type="checkbox"/> On original site <input type="checkbox"/> Moved		<input checked="" type="checkbox"/> Yes <input type="checkbox"/> No See #17		
14. RELATED OUTBUILDINGS OR LANDSCAPE FEATURES				
<input type="checkbox"/> Barn <input checked="" type="checkbox"/> Shed <input type="checkbox"/> Garage <input type="checkbox"/> Other landscape features or buildings (Specify) with solar heater added 1978 <input type="checkbox"/> Carriage house <input type="checkbox"/> Shop <input type="checkbox"/> Garden				
15. SURROUNDING ENVIRONMENT				
<input type="checkbox"/> Open land <input type="checkbox"/> Wood-land <input checked="" type="checkbox"/> Residential <input checked="" type="checkbox"/> Scattered buildings visible from site <input type="checkbox"/> Commercial <input type="checkbox"/> Indus-trial <input type="checkbox"/> Rural <input type="checkbox"/> High building density				
16. INTERRELATIONSHIP OF BUILDING AND SURROUNDINGS				
Situated on west side of Forest Road near Northford Center. still surrounded by fairly extensive lawn and grounds. Original barns across road destroyed.				

(OVER)

DESCRIPTION (Continued)	17 OTHER NOTABLE FEATURES OF BUILDING OR SITE (interior and/or exterior)		
	<p>Originally a fairly small Greek Revival House with facade paralleled to the road; wings added to north and west. Bay windows perhaps added after Reuben's third marriage in 1876.</p> <p>One-story porch with a delicate iron railing.</p>		
SIGNIFICANCE	18 ARCHITECT	BUILDER	
	19 HISTORICAL OR ARCHITECTURAL IMPORTANCE		
	<p>Built for Reuben Neros Augur (1822-1898) after his return to Northford c.1850. Augur Genealogy (p. 122): "He owned about 400 acres of land near Northford Center, upon which he built a fine house and convenient and commodious barns." (p. 179: "The house is unusually attractive in appearance, and is conveniently arranged. Spring water is brought to the house and also to the barns..."</p> <p>Reuben Augur deeded in 1872 to the Town a 57 square foot piece of land on the east side of the road as a "Cattle Pound."</p> <p>Present owner, Dorothy S. McCluskey is State Representative, 86th District.</p>		
SOURCES	<p>Augur, Edwin P., <u>Family History of Genealogy of the Descendants of Robert Augur, Middletown, Conn. 1904.</u></p> <p>County Maps 1852-1856.</p> <p>Beers Atlas 1869.</p>		
	PHOTOGRAPHER		
PHOTO	Ruth Arnold	5/1979	
	VIEW front	NEGATIVE ON FILE yes	
COMPILED BY	NAME		
	Elizabeth A. Livingston		
	ORGANIZATION		
	Totolot Historical Society, Inc.		
ADDRESS			
P.O. Box 117, Northford, CT 06472			
20 SUBSEQUENT FIELD EVALUATIONS			
			
21 THREATS TO BUILDING OR SITE			
<input checked="" type="checkbox"/> None known <input type="checkbox"/> Highways <input type="checkbox"/> Vandalism <input type="checkbox"/> Developers <input type="checkbox"/> Other _____			
<input type="checkbox"/> Renewal <input type="checkbox"/> Private <input type="checkbox"/> Deterioration <input type="checkbox"/> Zoning <input type="checkbox"/> Explanation _____			

HISTORIC RESOURCES INVENTORY

BUILDING AND STRUCTURES

HIST 6 NEW 5 77

STATE OF CONNECTICUT
CONNECTICUT HISTORICAL COMMISSION
57 SOUTH PROSPECT STREET, HARTFORD, CONNECTICUT 06106
(203) 566-3005


FOR OFFICE USE ONLY	
Town No.:	Site No.
UTM	
QUAD:	
DISTRICT	IF NR SPECIFY
<input type="checkbox"/> S <input type="checkbox"/> NR	<input type="checkbox"/> Actual <input type="checkbox"/> Potential

tem 1. 30

IDENTIFICATION	1. BUILDING NAME (Common)		(Historic)	
			William Bartholomew	
	2. TOWN CITY	VILLAGE	COUNTY	
	North Branford	Northford	New Haven	
DESCRIPTION	3. STREET AND NUMBER (and location)			
	804 Forest Road (west side facing east)			
	4. OWNER(S)			
	Bruce D. Stuckey & Anne Morrison <input type="checkbox"/> Public <input checked="" type="checkbox"/> Private			
	5. USE (Present)			
	Residence (Historic) Residence			
	6. ACCESSIBILITY TO PUBLIC: <input checked="" type="checkbox"/> Yes <input type="checkbox"/> No INTERIOR ACCESSIBLE: <input type="checkbox"/> Yes <input checked="" type="checkbox"/> No IF YES, EXPLAIN			
	7. STYLE OF BUILDING		DATE OF CONSTRUCTION	
	Colonial		1720; 1798+	
	8. MATERIAL(S) (Indicate use or location when appropriate)			
<input checked="" type="checkbox"/> Clapboard <input type="checkbox"/> Asbestos Siding <input checked="" type="checkbox"/> Brick <input type="checkbox"/> Other (Specify) <input type="checkbox"/> Wood Shingle <input type="checkbox"/> Asphalt Siding <input type="checkbox"/> Chineys (3) <input type="checkbox"/> Board & Batten <input type="checkbox"/> Stucco <input checked="" type="checkbox"/> Fieldstone Foundation <input type="checkbox"/> Aluminum Siding <input type="checkbox"/> Concrete Type: <input type="checkbox"/> Cobblestone <input type="checkbox"/> Cut stone Type:				
9. STRUCTURAL SYSTEM				
<input checked="" type="checkbox"/> Wood frame <input checked="" type="checkbox"/> Post and beam <input type="checkbox"/> balloon <input type="checkbox"/> Load bearing masonry <input type="checkbox"/> Structural iron or steel <input type="checkbox"/> Other (Specify)				
10. ROOF (Type)				
<input checked="" type="checkbox"/> Gable <input type="checkbox"/> Flat <input type="checkbox"/> Mansard <input type="checkbox"/> Monitor <input type="checkbox"/> sawtooth <input checked="" type="checkbox"/> Gambrel Ell <input type="checkbox"/> Shed <input type="checkbox"/> Hip <input type="checkbox"/> Round <input type="checkbox"/> Other (Specify) (Material) <input type="checkbox"/> Wood Shingle <input type="checkbox"/> Roll Asphalt <input type="checkbox"/> Tin <input type="checkbox"/> Slate <input checked="" type="checkbox"/> Asphalt shingle <input type="checkbox"/> Built up <input type="checkbox"/> Tile <input type="checkbox"/> Other (Specify)				
11. NUMBER OF STORIES		APPROXIMATE DIMENSIONS		
2 + attic		28' E-W X 51' N-S, plus ell 20' x 21'		
12. CONDITION (Structural)				
<input checked="" type="checkbox"/> Excellent <input type="checkbox"/> Good <input type="checkbox"/> Fair <input type="checkbox"/> Deteriorated <input checked="" type="checkbox"/> Excellent <input type="checkbox"/> Good <input type="checkbox"/> Fair <input type="checkbox"/> Deteriorated (Exterior)				
13. INTEGRITY (Location)		WHEN ?	(Alterations)	
<input checked="" type="checkbox"/> On original site <input type="checkbox"/> Moved			<input checked="" type="checkbox"/> Yes <input type="checkbox"/> No IF YES, EXPLAIN See #17	
14. RELATED OUTBUILDINGS OR LANDSCAPE FEATURES				
<input type="checkbox"/> Barn <input type="checkbox"/> Shed <input checked="" type="checkbox"/> Garage <input type="checkbox"/> Other landscape features or buildings (Specify) <input type="checkbox"/> Carriage house <input type="checkbox"/> Shop <input checked="" type="checkbox"/> Garden Original outbuildings gone				
15. SURROUNDING ENVIRONMENT				
<input type="checkbox"/> Open land <input type="checkbox"/> Wood-land <input checked="" type="checkbox"/> Residential <input checked="" type="checkbox"/> Scattered buildings visible from site <input type="checkbox"/> Commercial <input type="checkbox"/> Indus-trial <input type="checkbox"/> Rural <input type="checkbox"/> High building density				
16. INTERRELATIONSHIP OF BUILDING AND SURROUNDINGS				
Situated on west side of Forest Road. Still surrounded by lawns and gardens although very close to highway (widened when made State Highway c.1938).				

(OVER)

DESCRIPTION (Continued)	17 OTHER NOTABLE FEATURES OF BUILDING OR SITE (interior and/or exterior)	
	<p>Evidences in part of lean-to of earlier buildings re-used. North end of house added after 1798 for owner's son Abiathar Foote. Framed overhand at attic level on south end; very interestingly visible on inside in north upstairs bedroom where partition is removed. Wide cornice across front. Old photographs (WPA Census) show secondary front door for Abiathar Foote addition. Main front door probably replaced at time of addition (double-leaf doors with narrow leading).</p>	
SIGNIFICANCE	18 ARCHITECT	BUILDER
	19 HISTORICAL OR ARCHITECTURAL IMPORTANCE	
<p>Southeast chamber has original beaded joists, and open posts and beams with lambs' tongues. Feather-edge sheathing has been re-set. Fireplace and oven reconstructed. Main center chimney rebuilt about 1945.</p> <p>In Abiathar Foote addition, the kitchen was in the cellar, making a complete separate three-story house.</p> <p>Closed string staircase in front entry of late 18th Century construction.</p>		
SOURCES	<p>1) Franford land records. 2) <u>The Connecticut Guide</u>, 1935; 3) <u>WPA Census</u>. 4) County maps 1852-1856. 5) Beers Atlas 1869.</p>	
COMPILED BY	PHOTOGRAPHER	
	Robert Van Nest 1977	
	VIEW	NEGATIVE ON FILE
	Left front 3/4	Yes
COMPILED BY	NAME	
	Elizabeth A. Livingston 9/29	
	ORGANIZATION	
	Totoket Historical Society, Inc.	
COMPILED BY	ADDRESS	
	P.O. Box 117, Northford, CT 06472	
20 SUBSEQUENT FIELD EVALUATIONS		
21 THREATS TO BUILDING OR SITE		
<input checked="" type="checkbox"/> None known <input type="checkbox"/> Highways <input type="checkbox"/> Vandalism <input type="checkbox"/> Developers <input type="checkbox"/> Other _____		
<input type="checkbox"/> Renewal <input type="checkbox"/> Private <input type="checkbox"/> Deterioration <input type="checkbox"/> Zoning <input type="checkbox"/> Explanation _____		



HISTORIC RESOURCES INVENTORY
BUILDING AND STRUCTURES
 HIST-6 NEW 5 77

STATE OF CONNECTICUT
 CONNECTICUT HISTORICAL COMMISSION
 59 SOUTH PROSPECT STREET, HARTFORD, CONNECTICUT 06106
 (203) 566-3005

FOR OFFICE USE ONLY	
Town No.	Site No.
UTM	
QUAD:	
DISTRICT	IF NR SPECIFY
<input type="checkbox"/> S <input type="checkbox"/> NR	<input type="checkbox"/> Actual <input type="checkbox"/> Potential

tem # **31**

IDENTIFICATION


1. BUILDING NAME (Common)		(Historic)	
		H. J. Tyler	
2 TOWN CITY	VILLAGE	COUNTY	
North Branford	Northford	New Haven	
3 STREET AND NUMBER (and or location)			
Forest Road (East side, at corner of Gulph Brook Road)			
4. OWNER(S)			
Kirk B. Davis <input type="checkbox"/> Public <input checked="" type="checkbox"/> Private			
5 USE (Present)		(Historic)	
Residence		Residence	
6 ACCESSIBILITY TO PUBLIC:	EXTERIOR VISIBLE FROM PUBLIC ROAD	INTERIOR ACCESSIBLE	IF YES, EXPLAIN
<input checked="" type="checkbox"/> Yes <input type="checkbox"/> No	<input type="checkbox"/> Yes <input checked="" type="checkbox"/> No	<input type="checkbox"/> Yes <input checked="" type="checkbox"/> No	

DESCRIPTION

7. STYLE OF BUILDING		DATE OF CONSTRUCTION	
Late country "colonial"		c.1860	
8. MATERIAL(S) (Indicate use or location when appropriate)			
<input checked="" type="checkbox"/> Clapboard	<input type="checkbox"/> Asbestos Siding	<input checked="" type="checkbox"/> Brick	<input type="checkbox"/> Other (Specify)
<input type="checkbox"/> Wood Shingle	<input type="checkbox"/> Asphalt Siding	<input type="checkbox"/> Foundation	<input type="checkbox"/> Fieldstone
<input type="checkbox"/> Board & Batten	<input type="checkbox"/> Stucco	<input type="checkbox"/> Cobblestone	
<input type="checkbox"/> Aluminum Siding	<input type="checkbox"/> Concrete Type:	<input type="checkbox"/> Cut stone	Type:
9. STRUCTURAL SYSTEM			
<input checked="" type="checkbox"/> Wood frame	<input type="checkbox"/> Post and beam	<input checked="" type="checkbox"/> balloon	
<input type="checkbox"/> Load bearing masonry	<input type="checkbox"/> Structural iron or steel		
<input type="checkbox"/> Other (Specify)			
10. ROOF (Type)			
<input checked="" type="checkbox"/> Gable	<input type="checkbox"/> Flat	<input type="checkbox"/> Mansard	<input type="checkbox"/> Monitor <input type="checkbox"/> sawtooth
<input type="checkbox"/> Gambrel	<input type="checkbox"/> Shed	<input type="checkbox"/> Hip	<input type="checkbox"/> Round <input type="checkbox"/> Other (Specify)
(Material)			
<input type="checkbox"/> Wood Shingle	<input type="checkbox"/> Roll Asphalt	<input type="checkbox"/> Tin	<input type="checkbox"/> Slate
<input checked="" type="checkbox"/> Asphalt shingle	<input type="checkbox"/> Built up	<input type="checkbox"/> Tile	<input type="checkbox"/> Other (Specify)
11. NUMBER OF STORIES	APPROXIMATE DIMENSIONS		
3 + attic	26' East-West; 18' N.S., plus 12'x10' porch & new 23'x14' unfinished wing.		
12. CONDITION (Structural)			
<input type="checkbox"/> Excellent	<input checked="" type="checkbox"/> Good	<input type="checkbox"/> Fair	<input type="checkbox"/> Deteriorated
(Exterior)		<input checked="" type="checkbox"/> Excellent	<input type="checkbox"/> Good <input type="checkbox"/> Fair <input type="checkbox"/> Deteriorated
13. INTEGRITY (Location)			
<input checked="" type="checkbox"/> On original site	<input type="checkbox"/> Moved	WHEN ?	Alterations
		<input type="checkbox"/> Yes <input checked="" type="checkbox"/> No	IF YES, EXPLAIN
14. RELATED OUTBUILDINGS OR LANDSCAPE FEATURES			
<input type="checkbox"/> Barn	<input type="checkbox"/> Shed	<input type="checkbox"/> Garage	<input type="checkbox"/> Other landscape features or buildings (Specify)
<input type="checkbox"/> Carriage house	<input type="checkbox"/> Shop	<input type="checkbox"/> Garden	
15. SURROUNDING ENVIRONMENT			
<input type="checkbox"/> Open land	<input type="checkbox"/> Wood-land	<input checked="" type="checkbox"/> Residential	<input checked="" type="checkbox"/> Scattered buildings visible from site
<input type="checkbox"/> Commercial	<input type="checkbox"/> Industrial	<input type="checkbox"/> Rural	<input type="checkbox"/> High building density
16. INTERRELATIONSHIP OF BUILDING AND SURROUNDINGS			
New real estate development adjoining.			

(OVER)

DESCRIPTION (Continued)	17 OTHER NOTABLE FEATURES OF BUILDING OR SITE (interior and/or exterior)	
	Built on side of slope; original kitchen on ground floor with entry door on brick, west side. Porch on south side on first floor.	
SIGNIFICANCE	18 ARCHITECT	BUILDER
	19 HISTORICAL OR ARCHITECTURAL IMPORTANCE	
Simple country house with exterior unchanged.		
SOURCES	House appears between 1856 County Map and 1868 Beers Atlas. Horace J. Tyler, 1824-1902, int. Northford Cemetery. Infant child died 1859.	
COMPILED BY	PHOTOGRAPHER	DA
	Ruth Arnold 5/1979	
	VIEW	NEGATIVE ON FILE
	Right side (South)	Yes
COMPILED BY	NAME	DA
	Elizabeth A. Livingston 5/1979	
	ORGANIZATION	
	Totoket Historical Society, Inc.	
ADDRESS		
P.O. Box 117, Northford, CT 06472		
20 SUBSEQUENT FIELD EVALUATIONS		
21 THREATS TO BUILDING OR SITE		
<input checked="" type="checkbox"/> None known <input type="checkbox"/> Highways <input type="checkbox"/> Vandalism <input type="checkbox"/> Developers <input type="checkbox"/> Other _____		
<input type="checkbox"/> Renewal <input type="checkbox"/> Private <input type="checkbox"/> Deterioration <input type="checkbox"/> Zoning <input type="checkbox"/> Explanation _____		



HISTORIC RESOURCES INVENTORY BUILDING AND STRUCTURES

HIST 6 NEW 5 77

STATE OF CONNECTICUT
CONNECTICUT HISTORICAL COMMISSION
59 SOUTH PROSPECT STREET, HARTFORD, CONNECTICUT 06106
(203) 566-3005

FOR OFFICE USE ONLY	
Town No.:	Site No.:
UTM:	
QUAD:	
DISTRICT	IF NR SPECIFY
<input type="checkbox"/> S <input type="checkbox"/> NR	<input type="checkbox"/> Actual <input type="checkbox"/> Potential

Item # 32

IDENTIFICATION

DESCRIPTION

1. BUILDING NAME (Common)		(Historic)	
2. TOWN CITY		VILLAGE	COUNTY
North Branford		Northford	New Haven
3. STREET AND NUMBER (and or location)			
703 Forest Road (East side facing west)			
4. OWNER(S)		<input type="checkbox"/> Public <input checked="" type="checkbox"/> Private	
Mrs. Bruno (Carmela) Stagi			
5. USE (Present)		(Historic)	
Residence		Residence	
6. ACCESSIBILITY TO PUBLIC:	EXTERIOR VISIBLE FROM PUBLIC ROAD	INTERIOR ACCESSIBLE	IF YES, EXPLAIN
<input checked="" type="checkbox"/> Yes <input type="checkbox"/> No	<input type="checkbox"/> Yes <input checked="" type="checkbox"/> No	<input type="checkbox"/> Yes <input checked="" type="checkbox"/> No	
7. STYLE OF BUILDING		DATE OF CONSTRUCTION	
Colonial		c.1800	
8. MATERIAL(S) (Indicate use or location when appropriate)			
<input checked="" type="checkbox"/> Clapboard	<input type="checkbox"/> Asbestos Siding	<input type="checkbox"/> Brick	<input type="checkbox"/> Other (Specify)
<input type="checkbox"/> Wood Shingle	<input type="checkbox"/> Asphalt Siding	<input type="checkbox"/> Fieldstone	
<input type="checkbox"/> Board & Batten	<input type="checkbox"/> Stucco	<input type="checkbox"/> Cobblestone	
<input type="checkbox"/> Aluminum Siding	<input type="checkbox"/> Concrete Type:	<input checked="" type="checkbox"/> Cut stone Type:	
9. STRUCTURAL SYSTEM			
<input checked="" type="checkbox"/> Wood frame	<input checked="" type="checkbox"/> Post and beam	<input type="checkbox"/> balloon	
<input type="checkbox"/> Load bearing masonry	<input type="checkbox"/> Structural iron or steel		
<input type="checkbox"/> Other (Specify)			
10. ROOF (Type)			
<input checked="" type="checkbox"/> Gable	<input type="checkbox"/> Flat	<input type="checkbox"/> Mansard	<input type="checkbox"/> Monitor
<input type="checkbox"/> Gambrel	<input type="checkbox"/> Shed	<input type="checkbox"/> Hip	<input type="checkbox"/> Round
<input type="checkbox"/> Sawtooth	<input type="checkbox"/> Other (Specify)		
(Material)			
<input type="checkbox"/> Wood Shingle	<input type="checkbox"/> Roll Asphalt	<input type="checkbox"/> Tin	<input type="checkbox"/> Slate
<input checked="" type="checkbox"/> Asphalt shingle	<input type="checkbox"/> Built up	<input type="checkbox"/> Tile	<input type="checkbox"/> Other (Specify)
11. NUMBER OF STORIES		APPROXIMATE DIMENSIONS	
2 + attic		25' East-West X 36' North-South; plus later porch; plus 14' X 13' early wing; plus later garage.	
12. CONDITION (Structural)			
<input type="checkbox"/> Excellent	<input type="checkbox"/> Good	<input checked="" type="checkbox"/> Fair	<input type="checkbox"/> Deteriorated
<input type="checkbox"/> Excellent	<input type="checkbox"/> Good	<input type="checkbox"/> Fair	<input checked="" type="checkbox"/> Deteriorated
13. INTEGRITY (Location)		WHEN?	(Alterations)
<input checked="" type="checkbox"/> On original site	<input type="checkbox"/> Moved		<input type="checkbox"/> Yes <input type="checkbox"/> No
14. RELATED OUTBUILDINGS OR LANDSCAPE FEATURES			
<input type="checkbox"/> Barn	<input type="checkbox"/> Shed	<input type="checkbox"/> Garage	<input type="checkbox"/> Other landscape features or buildings (Specify)
<input type="checkbox"/> Carriage house	<input type="checkbox"/> Shop	<input type="checkbox"/> Garden	Original outbuildings gone
15. SURROUNDING ENVIRONMENT			
<input checked="" type="checkbox"/> Open land	<input type="checkbox"/> Wood-land	<input checked="" type="checkbox"/> Residential	<input type="checkbox"/> Scattered buildings visible from site
<input type="checkbox"/> Commercial	<input type="checkbox"/> Indus-trial	<input type="checkbox"/> Rural	<input type="checkbox"/> High building density
16. INTERRELATIONSHIP OF BUILDING AND SURROUNDINGS			
Situated on east side of Forest Road facing west, on slight rise from road.			

(OVER)

DESCRIPTION (Continued)

17 OTHER NOTABLE FEATURES OF BUILDING OR SITE (interior and/or exterior)

Center chimney removed. Ell perhaps original. Later 19th century porch added on west. Ell still has large brick chimney. Good mold moldings over all windows (all sash replaced with 2 over 1 lights.)

SIGNIFICANCE

18 ARCHITECT

BUILDER

19 HISTORICAL OR ARCHITECTURAL IMPORTANCE

SOURCES

1) 1852 & 1856 County Maps, M.S. Tyler. 2) Malachi S. Tyler, 1780-1864, int. Northford Cemetery. 3) WPA Census. 4) Beers Atlas Map 1869 'H. Tyler'.

PHOTO

PHOTOGRAPHER

Ruth Arnold

5/1979

DATE

VIEW

Front

NEGATIVE ON FILE

Yes

COMPILED BY

NAME

Elizabeth A. Livingston Apr. 15, 1979

DATE


ORGANIZATION

Totoket Historical Society, Inc.

ADDRESS

P.O. Box 117, Northford, CT 06472

20 SUBSEQUENT FIELD EVALUATIONS



21 THREATS TO BUILDING OR SITE

☒ None known ☐ Highways ☐ Vandalism ☐ Developers ☐ Other _____
☐ Renewal ☐ Private ☐ Deterioration ☐ Zoning ☐ Explanation _____

HISTORIC RESOURCES INVENTORY
BUILDING AND STRUCTURES
 HIST-6 NEW 5 77


STATE OF CONNECTICUT
 CONNECTICUT HISTORICAL COMMISSION
 59 SOUTH PROSPECT STREET, HARTFORD, CONNECTICUT 06106
 (203) 566-3005

Item # 33

FOR OFFICE USE ONLY	
Town No.	Site No.
UTM	
QUAD:	
DISTRICT	IF NR SPECIFY
<input type="checkbox"/> S <input type="checkbox"/> NR	<input type="checkbox"/> Actual <input type="checkbox"/> Potential

IDENTIFICATION	1. BUILDING NAME (Common) (Historic)		Peter Tyler	
	2 TOWN CITY	VILLAGE	COUNTY	
	North Branford	Northford	New Haven	
	3. STREET AND NUMBER (and or location)			
DESCRIPTION	Forest Road (West side, opposite Tommy's Path)			
	4. OWNER(S)		<input type="checkbox"/> Public <input checked="" type="checkbox"/> Private	
	Charles J. Genera, Jr.			
	5. USE (Present) (Historic)		Residence	
	6. ACCESSIBILITY TO PUBLIC:		EXTERIOR VISIBLE FROM PUBLIC ROAD	
	<input checked="" type="checkbox"/> Yes <input type="checkbox"/> No		<input type="checkbox"/> Yes <input checked="" type="checkbox"/> No	
	7. STYLE OF BUILDING		DATE OF CONSTRUCTION	
	Colonial		c.1790	
	8. MATERIAL(S) (Indicate use or location when appropriate)			
	<input type="checkbox"/> Clapboard <input type="checkbox"/> Asbestos Siding <input checked="" type="checkbox"/> Brick <input type="checkbox"/> Other (Specify) _____ <input checked="" type="checkbox"/> Wood Shingle <input type="checkbox"/> Asphalt Siding <input checked="" type="checkbox"/> Chimney <input checked="" type="checkbox"/> Fieldstone Foundation probably over clapboards <input type="checkbox"/> Board & Batten <input type="checkbox"/> Stucco <input type="checkbox"/> Cobblestone <input type="checkbox"/> Aluminum Siding <input type="checkbox"/> Concrete Type: _____ <input type="checkbox"/> Cut stone Type: _____			
9. STRUCTURAL SYSTEM				
<input checked="" type="checkbox"/> Wood frame <input checked="" type="checkbox"/> Post and beam <input type="checkbox"/> balloon <input type="checkbox"/> Load bearing masonry <input type="checkbox"/> Structural iron or steel <input type="checkbox"/> Other (Specify) _____				
10. ROOF (Type)				
<input checked="" type="checkbox"/> Gable <input type="checkbox"/> Flat <input type="checkbox"/> Mansard <input type="checkbox"/> Monitor <input type="checkbox"/> sawtooth <input type="checkbox"/> Gambrel <input type="checkbox"/> Shed <input type="checkbox"/> Hip <input type="checkbox"/> Round <input type="checkbox"/> Other (Specify) _____ (Material) <input type="checkbox"/> Wood Shingle <input type="checkbox"/> Roll Asphalt <input type="checkbox"/> Tin <input type="checkbox"/> Slate <input checked="" type="checkbox"/> Asphalt shingle <input type="checkbox"/> Built up <input type="checkbox"/> Tile <input type="checkbox"/> Other (Specify) _____				
11. NUMBER OF STORIES		APPROXIMATE DIMENSIONS		
Two + small attic		26' N-S X 24' E-W (not including late shed).		
12. CONDITION (Structural) (Exterior)				
<input type="checkbox"/> Excellent <input type="checkbox"/> Good <input type="checkbox"/> Fair <input checked="" type="checkbox"/> Deteriorated <input type="checkbox"/> Excellent <input type="checkbox"/> Good <input checked="" type="checkbox"/> Fair <input type="checkbox"/> Deteriorated				
13. INTEGRITY (Location)		WHEN ? (Alterations)		
<input checked="" type="checkbox"/> On original site <input type="checkbox"/> Moved		<input type="checkbox"/> Yes <input checked="" type="checkbox"/> No		
14. RELATED OUTBUILDINGS OR LANDSCAPE FEATURES				
<input type="checkbox"/> Barn <input type="checkbox"/> Shed <input type="checkbox"/> Garage <input type="checkbox"/> Other landscape features or buildings (Specify) _____ None <input type="checkbox"/> Carriage house <input type="checkbox"/> Shop <input type="checkbox"/> Garden				
15. SURROUNDING ENVIRONMENT				
<input checked="" type="checkbox"/> Open land <input type="checkbox"/> Wood-land <input checked="" type="checkbox"/> Residential <input checked="" type="checkbox"/> Scattered buildings visible from site <input type="checkbox"/> Commercial <input type="checkbox"/> Indus-trial <input type="checkbox"/> Rural <input type="checkbox"/> High building density				
16. INTERRELATIONSHIP OF BUILDING AND SURROUNDINGS				
House sited on west side of road, gable end to road. It is down a slight grade and surrounded by hemlocks.				

(OVER)

DESCRIPTION (Continued)	<p>17 OTHER NOTABLE FEATURES OF BUILDING OR SITE (interior and/or exterior)</p> <p>Large off-center chimney still intact although in very poor condition. Original kitchen fireplace (now blocked up) was in cellar.</p>			
	<p>18 ARCHITECT</p> <p style="text-align: center;">-</p>		<p>BUILDER</p> <p style="text-align: center;">-</p>	
SIGNIFICANCE	<p>19 HISTORICAL OR ARCHITECTURAL IMPORTANCE</p> <p>Rare survivor of a very small simple country house, never enlarged. Several partitions downstairs removed or altered. Some beaded board partitions and batten doors still on second floor.</p> <p>Probably built by the Peter Tyler who lived from 1765-1842.</p>			
SOURCES	<p><u>W.P.A. Survey</u>; 1852 County Map - "P. Tyler"; Northford Cemetery records. County Map 1856.</p> <p>Beers Map 1868.</p>			
COMPILED BY	<p>PHOTOGRAPHER</p> <p>Ruth Arnold</p>		<p>DATE</p> <p>5/1979</p>	
	<p>VIEW</p> <p>3/4</p>		<p>NEGATIVE ON FILE</p>	
	<p>NAME</p> <p>Elizabeth A. Livingston</p>		<p>DATE</p> <p>4/16/79</p>	
	<p>ORGANIZATION</p> <p>Totoket Historical Society, Inc.</p>		<p>ADDRESS</p> <p>P.O. Box 117, Northford, CT 06472</p>	
<p>20 SUBSEQUENT FIELD EVALUATIONS</p>				
<p>21 THREATS TO BUILDING OR SITE</p> <p> <input checked="" type="checkbox"/> None known <input type="checkbox"/> Highways <input type="checkbox"/> Vandalism <input checked="" type="checkbox"/> Developers <input type="checkbox"/> Other _____ </p> <p> <input type="checkbox"/> Renewal <input type="checkbox"/> Private <input checked="" type="checkbox"/> Deterioration <input type="checkbox"/> Zoning <input type="checkbox"/> Explanation _____ </p>				

HISTORIC RESOURCES INVENTORY

BUILDING AND STRUCTURES

HIST-6 NEW 5 77

STATE OF CONNECTICUT
CONNECTICUT HISTORICAL COMMISSION
59 SOUTH PROSPECT STREET, HARTFORD, CONNECTICUT 06106
(203) 566-3005

FOR OFFICE USE ONLY	
Town No.	Site No.
UTM	
QUAD	
DISTRICT	IF NR SPECIFY
<input type="checkbox"/> S <input type="checkbox"/> NR	<input type="checkbox"/> Actual <input type="checkbox"/> Potential

Item # 35

IDENTIFICATION

1. BUILDING NAME (Common)		(Historic)	
		Hon. Malachi Cook (1781 - 1858)	
2 TOWN CITY	VILLAGE	COUNTY	
North Branford	Northford	New Haven	
3 STREET AND NUMBER (and or location)			
651 Forest Rd.			
4 OWNER(S)		<input type="checkbox"/> Public <input checked="" type="checkbox"/> Private	
Estate of Mrs. Justin Klebieka			
5 USE (Present)		(Historic)	
Residence		Residence	
6 ACCESSIBILITY TO PUBLIC:	EXTERIOR VISIBLE FROM PUBLIC ROAD	INTERIOR ACCESSIBLE	IF YES EXPLAIN
<input checked="" type="checkbox"/> Yes <input type="checkbox"/> No	<input type="checkbox"/> Yes <input checked="" type="checkbox"/> No		
7 STYLE OF BUILDING		DATE OF CONSTRUCTION	
Colonial		1800	

DESCRIPTION

8. MATERIAL(S) (Indicate use or location when appropriate)				
<input type="checkbox"/> Clapboard	<input checked="" type="checkbox"/> Asbestos Siding over clapboard	<input type="checkbox"/> Brick	<input type="checkbox"/> Other (Specify)	
<input type="checkbox"/> Wood Shingle	<input type="checkbox"/> Asphalt Siding	<input checked="" type="checkbox"/> Fieldstone	foundation	
<input type="checkbox"/> Board & Batten	<input type="checkbox"/> Stucco	<input type="checkbox"/> Cobblestone		
<input type="checkbox"/> Aluminum Siding	<input type="checkbox"/> Concrete Type:	<input type="checkbox"/> Cut stone Type:		
9 STRUCTURAL SYSTEM				
<input checked="" type="checkbox"/> Wood frame	<input checked="" type="checkbox"/> Post and beam	<input type="checkbox"/> balloon		
<input type="checkbox"/> Load bearing masonry	<input type="checkbox"/> Structural iron or steel			
<input type="checkbox"/> Other (Specify)				
10 ROOF (Type)				
<input checked="" type="checkbox"/> Gable	<input type="checkbox"/> Flat	<input type="checkbox"/> Mansard	<input type="checkbox"/> Monitor	<input type="checkbox"/> sawtooth
<input type="checkbox"/> Gambrel	<input type="checkbox"/> Shed	<input type="checkbox"/> Hip	<input type="checkbox"/> Round	<input type="checkbox"/> Other (Specify)
(Material)				
<input type="checkbox"/> Wood Shingle	<input type="checkbox"/> Roll Asphalt	<input type="checkbox"/> Tin	<input type="checkbox"/> Slate	
<input checked="" type="checkbox"/> Asphalt shingle	<input type="checkbox"/> Built up	<input type="checkbox"/> Tile	<input type="checkbox"/> Other (Specify)	
11 NUMBER OF STORIES APPROXIMATE DIMENSIONS				
2 plus attic 36' x 28' + shed 20' x 32' + porch 36' x 68'				
12 CONDITION (Structural) (Exterior)				
<input type="checkbox"/> Excellent	<input type="checkbox"/> Good	<input checked="" type="checkbox"/> Fair	<input type="checkbox"/> Deteriorated	<input type="checkbox"/> Excellent <input type="checkbox"/> Good <input checked="" type="checkbox"/> Fair <input type="checkbox"/> Deteriorated
13 INTEGRITY (Location) WHEN ? (Alterations) IF YES EXPLAIN				
<input checked="" type="checkbox"/> On original site	<input type="checkbox"/> Moved	<input type="checkbox"/> Yes <input type="checkbox"/> No	Porch added across front + see over.	
14 RELATED OUTBUILDINGS OR LANDSCAPE FEATURES				
<input checked="" type="checkbox"/> Barn	<input checked="" type="checkbox"/> Shed	<input type="checkbox"/> Garage	<input checked="" type="checkbox"/> Other landscape features or buildings (Specify) Ancient white mulberry tree in front next to farm stand. Only one in Northford.	
<input type="checkbox"/> Carriage house	<input type="checkbox"/> Shop	<input type="checkbox"/> Garden		
15 SURROUNDING ENVIRONMENT				
<input checked="" type="checkbox"/> Open land	<input type="checkbox"/> Wood-land	<input checked="" type="checkbox"/> Residential	<input type="checkbox"/> Scattered buildings visible from site	
<input type="checkbox"/> Commercial	<input type="checkbox"/> Indus-trial	<input checked="" type="checkbox"/> Rural	<input type="checkbox"/> High building density	
16 INTERRELATIONSHIP OF BUILDING AND SURROUNDINGS				
Ell + barn give effect of old farmyard. Sited 50' back from Forest Rd. on the east side. Open land to east and north of house and across street to west.				


(OVER)

DESCRIPTION (Continued)	17 OTHER NOTABLE FEATURES OF BUILDING OR SITE (interior and/or exterior)	
	<p>Ext.: Roof has slight up-curve at front plate (cf. Cecarelli, Palasiersky Trieschman houses.) Five bay facade, windows originally 12/12 mostly. Flat topped Palladian window 2nd story front. Panelled front door with 6 pane sidelights added in Greek Revival style. South door from front room closed up years ago. Early, perhaps original ell. Delicate dentil-frieze under front eave molding.</p> <p>Int.: Cased posts show throughout; some wide, some narrow beaded. Center chimney reduced in size, rebuilt c. 1950; kitchen fireplace & oven removed. Simple Federal mantel survives in north upstairs front room. Straight center stairs apparently original; thin square balusters. Both Federal & Greek Revival doors & surrounds. Many Norfolk latches. Floor plan unusual combination of center hall & center chimney.</p> <p>Attic: Plates are about 2' above floor level. Light-weight hewn rafters and tie beams; no purlins or ridge pole.</p>	
	18 ARCHITECT	BUILDER

SIGNIFICANCE	19 HISTORICAL OR ARCHITECTURAL IMPORTANCE	
	<p>The white mulberry tree may be a survivor of the silkworm-growing attempts in the late 18th century in Northford (ref. Ezra Stiles papers & H. Wansey Excursion to the U. S....1796, pp. 6465).</p>	

SOURCES	Branford Land Records: Malachi Cook's "home lot", 1811, XVI:232	
---------	---	--

PHOTO	PHOTOGRAPHER Ruth Arnold		5/1979	
	VIEW front		NEGATIVE ON FILM yes	
COMPILED BY	NAME Elizabeth A. Livingston		2/23/80	
	ORGANIZATION Totoket Historical Society, Inc.			
	ADDRESS P. O. Box 117, Northford, CT 06472			



20 SUBSEQUENT FIELD EVALUATIONS					
21 THREATS TO BUILDING OR SITE					
<input type="checkbox"/> None known	<input type="checkbox"/> Highways	<input type="checkbox"/> Vandalism	<input checked="" type="checkbox"/> Developers	<input type="checkbox"/> Other _____	
<input type="checkbox"/> Renewal	<input type="checkbox"/> Private	<input checked="" type="checkbox"/> Deterioration	<input type="checkbox"/> Zoning	<input type="checkbox"/> Explanation _____	

HISTORIC RESOURCES INVENTORY

BUILDING AND STRUCTURES

HIST-6 NEW 5 77


STATE OF CONNECTICUT
CONNECTICUT HISTORICAL COMMISSION
59 SOUTH PROSPECT STREET, HARTFORD, CONNECTICUT 06106
(203) 566-3005

FOR OFFICE USE ONLY			
Town No.		Site No.	
UTM			
QUAD:			
DISTRICT		IF NR SPECIFY	
<input type="checkbox"/> S	<input type="checkbox"/> NR	<input type="checkbox"/> Actual	<input type="checkbox"/> Potential

Item # 36

IDENTIFICATION	1. BUILDING NAME (Common)		(Historic)	
			Charles Foote	
	2. TOWN CITY	VILLAGE	COUNTY	
	North Branford	Northford	New Haven	
DESCRIPTION	3. STREET AND NUMBER (and or location)			
	628 Forest Rd.			
	4. OWNER(S)		<input type="checkbox"/> Public <input checked="" type="checkbox"/> Private	
	James Ferraro			
	5. USE (Present)		(Historic)	
	Residence		Residence	
	6. ACCESSIBILITY TO PUBLIC:		IF YES, EXPLAIN	
	<input checked="" type="checkbox"/> Yes <input type="checkbox"/> No		<input type="checkbox"/> Yes <input checked="" type="checkbox"/> No	
	7. STYLE OF BUILDING		DATE OF CONSTRUCTION	
	Late Greek Revival-Italianate		c. 1860	
8. MATERIAL(S) (Indicate use or location when appropriate)				
<input checked="" type="checkbox"/> Clapboard under <input type="checkbox"/> Asbestos Siding <input checked="" type="checkbox"/> Brick chimney <input type="checkbox"/> Other (Specify) _____ <input type="checkbox"/> Wood Shingle <input type="checkbox"/> Asphalt Siding <input type="checkbox"/> Fieldstone <input type="checkbox"/> Board & Batten <input type="checkbox"/> Stucco <input type="checkbox"/> Cobblestone <input checked="" type="checkbox"/> Aluminum Siding <input type="checkbox"/> Concrete Type: _____ <input checked="" type="checkbox"/> Cut stone Type: sandstone foundation				
9. STRUCTURAL SYSTEM				
<input checked="" type="checkbox"/> Wood frame <input type="checkbox"/> Post and beam <input checked="" type="checkbox"/> balloon <input type="checkbox"/> Load bearing masonry <input type="checkbox"/> Structural iron or steel <input type="checkbox"/> Other (Specify) _____				
10. ROOF (Type)				
<input checked="" type="checkbox"/> Gable <input type="checkbox"/> Flat <input type="checkbox"/> Mansard <input type="checkbox"/> Monitor <input type="checkbox"/> sawtooth <input type="checkbox"/> Gambrel <input type="checkbox"/> Shed <input type="checkbox"/> Hip <input type="checkbox"/> Round <input type="checkbox"/> Other (Specify) _____ (Material) <input type="checkbox"/> Wood Shingle <input type="checkbox"/> Roll Asphalt <input type="checkbox"/> Tin <input type="checkbox"/> Slate <input checked="" type="checkbox"/> Asphalt shingle <input type="checkbox"/> Built up <input type="checkbox"/> Tile <input type="checkbox"/> Other (Specify) _____				
11. NUMBER OF STORIES		APPROXIMATE DIMENSIONS		
2 + attic		33' x 49' (inc. shed)		
12. CONDITION (Structural)				
<input type="checkbox"/> Excellent <input checked="" type="checkbox"/> Good <input type="checkbox"/> Fair <input type="checkbox"/> Deteriorated <input type="checkbox"/> Excellent <input checked="" type="checkbox"/> Good <input type="checkbox"/> Fair <input type="checkbox"/> Deteriorated				
13. INTEGRITY (Location)		WHEN ? (Alterations)		
<input checked="" type="checkbox"/> On original site <input type="checkbox"/> Moved		<input type="checkbox"/> Yes <input checked="" type="checkbox"/> No		
14. RELATED OUTBUILDINGS OR LANDSCAPE FEATURES				
<input type="checkbox"/> Barn <input type="checkbox"/> Shed <input type="checkbox"/> Garage <input checked="" type="checkbox"/> Other landscape features or buildings (Specify) Owner runs "refuse removal" business. modern block garages and many trucks.				
15. SURROUNDING ENVIRONMENT				
<input checked="" type="checkbox"/> Open land <input type="checkbox"/> Wood-land <input checked="" type="checkbox"/> Residential <input checked="" type="checkbox"/> Scattered buildings visible from site <input checked="" type="checkbox"/> Commercial <input type="checkbox"/> Industrial <input type="checkbox"/> Rural <input type="checkbox"/> High building density				
16. INTERRELATIONSHIP OF BUILDING AND SURROUNDINGS				
Situated on west side of road facing east. Land slopes gently up to north. Two mature Sugar Maples at front along road.				

(OVER)

DESCRIPTION (Continued)	17 OTHER NOTABLE FEATURES OF BUILDING OR SITE (interior and/or exterior) House very similar to the Eliason house across the road about 1/4 mile north built by Charles Foote's brother a few years later. Typical country farmhouse. Attic gable window round headed (east side), 6/6. On south side, bay has round attic window. Deep cornice returns at gables. Square, chamfered columns on plinths support bracketed portico. 6/6 window sash.	
	18 ARCHITECT 	BUILDER
SIGNIFICANCE	19 HISTORICAL OR ARCHITECTURAL IMPORTANCE Deacon Charles Foote (1815-1886) was the son of Edwin Foote who owned the old farm just north across the road.	
	SOURCES Beers Atlas, 1868	
COMPILED BY	PHOTOGRAPHER Ruth Arnold 4/79	
	VIEW east-front	NEGATIVE ON FILE yes
	NAME Elizabeth A. Livingston 2/1/80	
	ORGANIZATION Totoket Historical Society, Inc.	
ADDRESS P. O. Box 117, Northford, CT 06472		
20 SUBSEQUENT FIELD EVALUATIONS		
21 THREATS TO BUILDING OR SITE <div style="display: flex; justify-content: space-between;"> <div> <input type="checkbox"/> None known </div> <div> <input type="checkbox"/> Highways </div> <div> <input type="checkbox"/> Vandalism </div> <div> <input type="checkbox"/> Developers </div> <div> <input type="checkbox"/> Other _____ </div> </div> <div style="display: flex; justify-content: space-between; margin-top: 10px;"> <div> <input type="checkbox"/> Renewal </div> <div> <input type="checkbox"/> Private </div> <div> <input type="checkbox"/> Deterioration </div> <div> <input type="checkbox"/> Zoning </div> <div> <input type="checkbox"/> Explanation _____ </div> </div>		

HISTORIC RESOURCES INVENTORY
BUILDING AND STRUCTURES
 HIST 6 NEW 5-77

STATE OF CONNECTICUT
 CONNECTICUT HISTORICAL COMMISSION
 59 SOUTH PROSPECT STREET, HARTFORD, CONNECTICUT 06106
 (203) 566-3005

FOR OFFICE USE ONLY	
Town No.:	Site No.
UTM	
QUAD:	
DISTRICT	IF NR SPECIFY
<input type="checkbox"/> S <input type="checkbox"/> NR	<input type="checkbox"/> Actual <input type="checkbox"/> Potential

Item # 37

IDENTIFICATION	1. BUILDING NAME (Common)		(Historic)	
	2. TOWN CITY		VILLAGE	COUNTY
	3. STREET AND NUMBER (and or location)			
	4. OWNER(S)		<input type="checkbox"/> Public <input checked="" type="checkbox"/> Private	
DESCRIPTION	5. USE (Present)		(Historic)	
	6. ACCESSIBILITY TO PUBLIC:		7. STYLE OF BUILDING	
	8. MATERIAL(S) (Indicate use or location when appropriate)		DATE OF CONSTRUCTION	
	9. STRUCTURAL SYSTEM			
	10. ROOF (Type)			
	11. NUMBER OF STORIES		APPROXIMATE DIMENSIONS	
	12. CONDITION (Structural)		(Exterior)	
	13. INTEGRITY (Location)		WHEN ? (Alterations)	
	14. RELATED OUTBUILDINGS OR LANDSCAPE FEATURES			
	15. SURROUNDING ENVIRONMENT			
16. INTERRELATIONSHIP OF BUILDING AND SURROUNDINGS				

Russell Dowd

North Branford Northford New Haven

595 Forest Rd.

Rudolph & Helen Brezicki

Residence (rented) Residence

EXTERIOR VISIBLE FROM PUBLIC ROAD ☒ Yes ☐ No INTERIOR ACCESSIBLE ☐ Yes ☒ No IF YES, EXPLAIN

Italianate c. 1850

☒ Clapboard ☐ Asbestos Siding ☒ Brick ☐ Other (Specify) foundation

☒ Wood Shingle ☐ Asphalt Siding ☐ Fieldstone

second story

☐ Board & Batten ☐ Stucco ☐ Cobblestone

☐ Aluminum Siding ☐ Concrete Type: Block foundation ☐ Cut stone Type: foundation

☒ Wood frame ☐ Post and beam ☒ balloon

☐ Load bearing masonry ☐ Structural iron or steel

☐ Other (Specify)

☐ Gable ☒ Flat ☐ Mansard ☐ Monitor ☐ sawtooth

hip

☐ Gambrel ☐ Shed ☐ Hip ☐ Round ☐ Other (Specify)

(Material)

☐ Wood Shingle ☐ Roll Asphalt ☐ Tin ☐ Slate

☒ Asphalt shingle ☐ Built up ☐ Tile ☐ Other (Specify)

2 34' x 40' (Main 18' x 32')

☐ Excellent ☒ Good ☐ Fair ☐ Deteriorated ☐ Excellent ☒ Good ☐ Fair ☐ Deteriorated

☒ On original site ☐ Moved ☐ Yes ☐ No IF YES, EXPLAIN

☒ Barn ☒ Shed ☒ Garage ☒ Other landscape features or buildings (Specify) Barn foundations

☐ Carriage house ☐ Shop ☐ Garden

☒ Open land ☐ Wood-land ☒ Residential ☒ Scattered buildings visible from site

☐ Commercial ☐ Indus-trial ☐ Rural ☐ High building density

Situated on the east side of Forest Rd. facing west on a slight rise in ground. Small hill at rear, directly behind house. Large evergreen trees.

(OVER)

17 OTHER NOTABLE FEATURES OF BUILDING OR SITE (interior and/or exterior)

Undistinguished "villa", not very wide cornice, no brackets.
Remodeled to the point where it has lost most of its original character.

DESCRIPTION (Continued)

18 ARCHITECT

BUILDER

19 HISTORICAL OR ARCHITECTURAL IMPORTANCE

SIGNIFICANCE

SOURCES

Beers Atlas 1868
County Maps 1856
County Maps 1852
N. B. Land Records

PHOTO

PHOTOGRAPHER

Ruth Arnold

4/79

NEGATIVE ON FILE

VIEW

East-front

yes

COMPILED BY

NAME

Elizabeth A. Livingston

1/31/80

ORGANIZATION

Totoket Historical Society, Inc.

ADDRESS

P. O. Box 117, Northford, CT 06472



20 SUBSEQUENT FIELD EVALUATIONS

21 THREATS TO BUILDING OR SITE



None known



Highways



Vandalism



Developers



Other



Renewal



Private



Deterioration



Zoning



Explanation

HISTORIC RESOURCES INVENTORY
BUILDING AND STRUCTURES
 HIST-6 NEW 5 77

STATE OF CONNECTICUT
 CONNECTICUT HISTORICAL COMMISSION
 59 SOUTH PROSPECT STREET, HARTFORD, CONNECTICUT 06106
 (203) 566-3005

FOR OFFICE USE ONLY	
Town No.	Site No.
UTM	
QUAD:	
DISTRICT	IF NR SPECIFY
<input type="checkbox"/> S <input type="checkbox"/> NR	<input type="checkbox"/> Actual <input type="checkbox"/> Potential

Unit #38

IDENTIFICATION

1. BUILDING NAME (Common)		(Historic)	
		Lynde Foote House	
2. TOWN CITY	VILLAGE	COUNTY	
North Branford	Northford	New Haven	
3. STREET AND NUMBER (and or location)			
545-559 Forest Rd. (east side of road, facing west)			
4. OWNER(S)		<input type="checkbox"/> Public <input checked="" type="checkbox"/> Private	
Mr. & Mrs. Timothy F. Goldsmith			
5. USE (Present)		(Historic)	
Residence		Residence	
6. ACCESSIBILITY TO PUBLIC:	EXTERIOR VISIBLE FROM PUBLIC ROAD	INTERIOR ACCESSIBLE	IF YES, EXPLAIN
<input checked="" type="checkbox"/> Yes <input type="checkbox"/> No	<input type="checkbox"/> Yes <input checked="" type="checkbox"/> No		

DESCRIPTION

7. STYLE OF BUILDING		DATE OF CONSTRUCTION	
Colonial		c. 1750	
8. MATERIAL(S) (Indicate use or location when appropriate)			
<input checked="" type="checkbox"/> Clapboard	<input type="checkbox"/> Asbestos Siding	<input checked="" type="checkbox"/> Brick	<input type="checkbox"/> Other (Specify)
<input type="checkbox"/> Wood Shingle	<input type="checkbox"/> Asphalt Siding	<input checked="" type="checkbox"/> chimney	
<input type="checkbox"/> Board & Batten	<input type="checkbox"/> Stucco	<input checked="" type="checkbox"/> Fieldstone	
<input type="checkbox"/> Aluminum Siding	<input type="checkbox"/> Concrete Type:	<input type="checkbox"/> Cobblestone	
<input checked="" type="checkbox"/> Cut stone	Sandstone foundation north wing		
9. STRUCTURAL SYSTEM			
<input checked="" type="checkbox"/> Wood frame	<input checked="" type="checkbox"/> Post and beam	<input type="checkbox"/> balloon	
<input type="checkbox"/> Load bearing masonry	<input type="checkbox"/> Structural iron or steel		
<input type="checkbox"/> Other (Specify)			
10. ROOF (Type)			
<input checked="" type="checkbox"/> Gable	<input type="checkbox"/> Flat	<input type="checkbox"/> Mansard	<input type="checkbox"/> Monitor
<input type="checkbox"/> Gambrel	<input type="checkbox"/> Shed	<input type="checkbox"/> Hip	<input type="checkbox"/> Round
<input type="checkbox"/> Other (Specify)			
(Material)			
<input checked="" type="checkbox"/> Wood Shingle	<input type="checkbox"/> Roll Asphalt	<input type="checkbox"/> Tin	<input type="checkbox"/> Slate
<input type="checkbox"/> Asphalt shingle	<input type="checkbox"/> Built up	<input type="checkbox"/> Tile	<input type="checkbox"/> Other (Specify)
11. NUMBER OF STORIES		APPROXIMATE DIMENSIONS	
2 + attic		House 37' x 27' deep; north wing 22' x 16', new wing 17' x 11'	
12. CONDITION (Structural)		(Exterior)	
<input checked="" type="checkbox"/> Excellent	<input type="checkbox"/> Good	<input type="checkbox"/> Fair	<input type="checkbox"/> Deteriorated
<input checked="" type="checkbox"/> Excellent	<input type="checkbox"/> Good	<input type="checkbox"/> Fair	<input type="checkbox"/> Deteriorated
13. INTEGRITY (Location)		WHEN ? (Alterations)	
<input checked="" type="checkbox"/> On original site	<input type="checkbox"/> Moved	<input checked="" type="checkbox"/> Yes	<input type="checkbox"/> No
		Partition south end of old kit. removed	
14. RELATED OUTBUILDINGS OR LANDSCAPE FEATURES			
<input checked="" type="checkbox"/> Barn	<input type="checkbox"/> Shed	<input checked="" type="checkbox"/> Garage	<input type="checkbox"/> Other landscape features or buildings (Specify)
28' x 40'		attached to barn with small apartment at south end	
<input type="checkbox"/> Carriage house	<input type="checkbox"/> Shop	<input type="checkbox"/> Garden	
15. SURROUNDING ENVIRONMENT			
<input type="checkbox"/> Open land	<input type="checkbox"/> Wood-land	<input checked="" type="checkbox"/> Residential	<input checked="" type="checkbox"/> Scattered buildings visible from site
<input type="checkbox"/> Commercial	<input type="checkbox"/> Indus-trial	<input type="checkbox"/> Rural	<input type="checkbox"/> High building density
16. INTERRELATIONSHIP OF BUILDING AND SURROUNDINGS			
House close to road; the barn is perhaps 150' to east, with garage & a small apartment set at a right angle, giving the effect of an old farm yard.			

(OVER)

DESCRIPTION (Continued)	17 OTHER NOTABLE FEATURES OF BUILDING OR SITE (interior and/or exterior)	
	<p>An integral saltbox with the rear plate about three feet above the second floor. Hewn overhang at first floor front and on second story gables. North wing added about 1800. East wing modern. 12/12 wide-muntin windows (6" x 8" lights) downstairs; 12/8 upstairs. Double leaf front door with flared, projecting canopy. Center chimney is fieldstone with brick above roof. Two simple drip courses. Tall brick chimney on north wing. Five fireplaces in main stack; one in wing. Beaded corner posts throughout. No summers.</p>	

18 ARCHITECT	BUILDER
--------------	---------

SIGNIFICANCE	19 HISTORICAL OR ARCHITECTURAL IMPORTANCE	
	<p>Fielded panelling over original kitchen fireplace (which has beehive over rebuilt-in back of hearth). Other walls are vertical beaded sheathing. Southwest parlor has fine fielded panelling on fireplace wall; chair rail & very wide board plain wainscoting on west & south. Open corner cupboard with panelled doors below in southeast corner. Stairs are open-string with turned balusters and applied moldings on stringers. (19" cent.-W.P.A. Northwest room has unusual panelling on fireplace wall. One very large panel. Panelled wainscoting. Corner cupboard with arched opening & triglyph carved "keystone" in northwest corner. Molded cornice. Southwest chamber has unusual whitewood ceiling; beaded vertical sheathing. Northwest chamber has elegant Adam style mantel, added about 1950. Attic stairs are Y shaped against back of chimney stack. Purlin for east rafters only. No ridge pole. North wing has a fireplace with bake oven alongside.</p>	

SOURCES	Country maps 1852 Country maps 1856 Beers Atlas 1868 WPA Census Previous owner, Mrs. Helene Pigott Present Owners	
	H.A.B.S. Inventory Sheet 195	

PHOTO	PHOTOGRAPHER	
	Robert Van Nest 1977	
COMPILED BY	VIEW	
	Front	
	NEGATIVE ON FILE	
	yes	
	NAME	
	Elizabeth A. Livingston 2/10/80	
	ORGANIZATION	
	Totoket Historical Society, Inc.	
	ADDRESS	
	P. O. Box 117, Northford, CT 06472	



20 SUBSEQUENT FIELD EVALUATIONS					
21 THREATS TO BUILDING OR SITE					
<input checked="" type="checkbox"/> None known	<input type="checkbox"/> Highways	<input type="checkbox"/> Vandalism	<input type="checkbox"/> Developers	<input type="checkbox"/> Other	
<input type="checkbox"/> Renewal	<input type="checkbox"/> Private	<input type="checkbox"/> Deterioration	<input type="checkbox"/> Zoning	<input type="checkbox"/> Explanation	

HISTORIC RESOURCES INVENTORY
BUILDING AND STRUCTURES
 HIST 6 NEW 5 77

STATE OF CONNECTICUT
 CONNECTICUT HISTORICAL COMMISSION
 59 SOUTH PROSPECT STREET, HARTFORD, CONNECTICUT 06106
 (203) 566-3005

FOR OFFICE USE ONLY	
Town No.:	Site No.
UTM	
QUAD:	
DISTRICT	IF NR SPECIFY
<input type="checkbox"/> S <input type="checkbox"/> NR	<input type="checkbox"/> Actual <input type="checkbox"/> Potential

Item #39

IDENTIFICATION	1. BUILDING NAME (Common)		(Historic)	
			"Hadden" House	
	2. TOWN CITY	VILLAGE	COUNTY	
	North Branford	Northford	New Haven	
DESCRIPTION	3. STREET AND NUMBER (and or location)			
	538 Forest Road			
	4. OWNER(S)			
	Anthony P. & Colette Ardito <input type="checkbox"/> Public <input type="checkbox"/> Private			
	5. USE (Present)		(Historic)	
	Residence		Residence	
	6. ACCESSIBILITY TO PUBLIC: <input checked="" type="checkbox"/> Yes <input type="checkbox"/> No		EXTERIOR VISIBLE FROM PUBLIC ROAD <input type="checkbox"/> Yes <input checked="" type="checkbox"/> No	
			INTERIOR ACCESSIBLE <input type="checkbox"/> Yes <input checked="" type="checkbox"/> No	
	7. STYLE OF BUILDING		DATE OF CONSTRUCTION	
	Greek Revival		c. 1855	
8. MATERIAL(S) (indicate use or location when appropriate)				
<input type="checkbox"/> Clapboard <input type="checkbox"/> Asbestos Siding <input checked="" type="checkbox"/> Brick chimney <input checked="" type="checkbox"/> Other (Specify) 1979 Cinder block chimney added to north side. <input type="checkbox"/> Wood Shingle <input type="checkbox"/> Asphalt Siding <input checked="" type="checkbox"/> Fieldstone foundation <input type="checkbox"/> Board & Batten <input type="checkbox"/> Stucco <input type="checkbox"/> Cobblestone <input checked="" type="checkbox"/> Aluminum Siding over clapboard Type: <input type="checkbox"/> Concrete Type: <input type="checkbox"/> Cut stone Type:				
9. STRUCTURAL SYSTEM				
<input checked="" type="checkbox"/> Wood frame <input type="checkbox"/> Post and beam <input checked="" type="checkbox"/> balloon <input type="checkbox"/> Load bearing masonry <input type="checkbox"/> Structural iron or steel <input type="checkbox"/> Other (Specify)				
10. ROOF (Type)				
<input checked="" type="checkbox"/> Gable <input type="checkbox"/> Flat <input type="checkbox"/> Mansard <input type="checkbox"/> Monitor <input type="checkbox"/> sawtooth <input type="checkbox"/> Gambrel <input type="checkbox"/> Shed <input type="checkbox"/> Hip <input type="checkbox"/> Round <input type="checkbox"/> Other (Specify)				
(Material)				
<input type="checkbox"/> Wood Shingle <input type="checkbox"/> Roll Asphalt <input type="checkbox"/> Tin <input type="checkbox"/> Slate <input checked="" type="checkbox"/> Asphalt shingle <input type="checkbox"/> Built up <input type="checkbox"/> Tile <input type="checkbox"/> Other (Specify)				
11. NUMBER OF STORIES APPROXIMATE DIMENSIONS				
2 18' x 34' plus 7' porch across front (c. 1925)				
12. CONDITION (Structural) (Exterior)				
<input type="checkbox"/> Excellent <input checked="" type="checkbox"/> Good <input type="checkbox"/> Fair <input type="checkbox"/> Deteriorated <input type="checkbox"/> Excellent <input checked="" type="checkbox"/> Good <input type="checkbox"/> Fair <input type="checkbox"/> Deteriorated				
13. INTEGRITY (Location) WHEN ? (Alterations) IF YES, EXPLAIN				
<input checked="" type="checkbox"/> On original site <input type="checkbox"/> Moved <input checked="" type="checkbox"/> Yes <input type="checkbox"/> No Stone fireplace added 1979				
14. RELATED OUTBUILDINGS OR LANDSCAPE FEATURES				
<input type="checkbox"/> Barn <input type="checkbox"/> Shed <input checked="" type="checkbox"/> Garage <input type="checkbox"/> Other landscape features or buildings (Specify) <input type="checkbox"/> Carriage house <input type="checkbox"/> Shop <input type="checkbox"/> Garden				
15. SURROUNDING ENVIRONMENT				
<input type="checkbox"/> Open land <input type="checkbox"/> Wood-land <input checked="" type="checkbox"/> Residential <input checked="" type="checkbox"/> Scattered buildings visible from site <input type="checkbox"/> Commercial <input type="checkbox"/> Indus-trial <input type="checkbox"/> Rural <input type="checkbox"/> High building density				
16. INTERRELATIONSHIP OF BUILDING AND SURROUNDINGS				
Situated on west side of Forest Road on flat ground. Farm River runs close behind house.				

(OVER)

DESCRIPTION (Continued)

17 OTHER NOTABLE FEATURES OF BUILDING OR SITE (interior and/or exterior)

SIGNIFICANCE

18 ARCHITECT

BUILDER

19 HISTORICAL OR ARCHITECTURAL IMPORTANCE

Simple late Greek Revival house. Cornice "returns" on gable end facing street. Thomas Hadden's wife was a Bunnell and the house is listed on the 1856 and 1868 maps as W. Bunnell (Willis Bunnell, 1923-1880).

SOURCES

County Map 1856
Beers Atlas 1868

PHOTO

PHOTOGRAPHER

Ruth Arnold

4/1970

VIEW

NEGATIVE ON FILE

front

YES

COMPILED BY

NAME

Elizabeth A. Livingston 2/15/80

ORGANIZATION

Totoket Historical Society, Inc.

ADDRESS

P. O. Box 117, Northford, CT. 06472



20 SUBSEQUENT FIELD EVALUATIONS

21 THREATS TO BUILDING OR SITE

☐ None known ☐ Highways ☐ Vandalism ☐ Developers ☐ Other _____

☐ Renewal ☐ Private ☐ Deterioration ☐ Zoning ☐ Explanation _____

HISTORIC RESOURCES INVENTORY BUILDING AND STRUCTURES

HIST-6 NEW 5.77

STATE OF CONNECTICUT
CONNECTICUT HISTORICAL COMMISSION
59 SOUTH PROSPECT STREET, HARTFORD, CONNECTICUT 06106
(203) 566-3005

FOR OFFICE USE ONLY

Town No.	Site No.
UTM	
QUAD:	
DISTRICT	IF NR SPECIFY
<input type="checkbox"/> S <input type="checkbox"/> NR	<input type="checkbox"/> Actual <input type="checkbox"/> Potential

Unit #40


IDENTIFICATION

1. BUILDING NAME (Common)	(Historic)
Bunnell House	Bunnell House
2. TOWN CITY	VILLAGE COUNTY
North Branford	Northford New Haven
3. STREET AND NUMBER (and/or location)	
453 Forest Rd.	
4. OWNER(S)	
Bert Bunnell	
<input type="checkbox"/> Public <input checked="" type="checkbox"/> Private	
5. USE (Present)	
Residence	
6. ACCESSIBILITY TO PUBLIC: EXTERIOR VISIBLE FROM PUBLIC ROAD INTERIOR ACCESSIBLE IF YES, EXPLAIN	
<input checked="" type="checkbox"/> Yes <input type="checkbox"/> No <input type="checkbox"/> Yes <input checked="" type="checkbox"/> No	
7. STYLE OF BUILDING	
Colonial	
DATE OF CONSTRUCTION	
c, 1790	

DESCRIPTION

8. MATERIAL(S) (Indicate use or location when appropriate)	
<input type="checkbox"/> Clapboard	<input checked="" type="checkbox"/> Asbestos Siding
<input type="checkbox"/> Wood Shingle	<input type="checkbox"/> Asphalt Siding
<input type="checkbox"/> Board & Batten	<input type="checkbox"/> Stucco
<input type="checkbox"/> Aluminum Siding	<input type="checkbox"/> Concrete Type:
<input checked="" type="checkbox"/> Brick	<input type="checkbox"/> Other (Specify)
Presumably over	sml. chimney
clapboard	Fieldstone foundation
<input type="checkbox"/> Cobblestone	<input type="checkbox"/> Cut stone Type:
9. STRUCTURAL SYSTEM	
<input checked="" type="checkbox"/> Wood frame	<input checked="" type="checkbox"/> Post and beam
<input type="checkbox"/> Load bearing masonry	<input type="checkbox"/> Structural iron or steel
<input type="checkbox"/> Other (Specify)	
10. ROOF (Type)	
<input checked="" type="checkbox"/> Gable	<input type="checkbox"/> Flat
<input type="checkbox"/> Gambrel	<input type="checkbox"/> Shed
<input type="checkbox"/> Wood Shingle	<input type="checkbox"/> Roll Asphalt
<input checked="" type="checkbox"/> Asphalt shingle	<input type="checkbox"/> Built up
<input type="checkbox"/> Mansard	<input type="checkbox"/> Tin
<input type="checkbox"/> Monitor	<input type="checkbox"/> Slate
<input type="checkbox"/> sawtooth	<input type="checkbox"/> Other (Specify)
11. NUMBER OF STORIES APPROXIMATE DIMENSIONS	
2 + attic	31' x 24'
12. CONDITION (Structural)	
<input type="checkbox"/> Excellent	<input type="checkbox"/> Good
<input checked="" type="checkbox"/> Fair	<input type="checkbox"/> Deteriorated
(Exterior)	
<input type="checkbox"/> Excellent	<input type="checkbox"/> Good
<input type="checkbox"/> Fair	<input checked="" type="checkbox"/> Deteriorated
13. INTEGRITY (Location)	
<input checked="" type="checkbox"/> On original site	<input type="checkbox"/> Moved
WHEN?	(Alterations)
<input checked="" type="checkbox"/> Yes	<input type="checkbox"/> No
IF YES, EXPLAIN	
Center chimney removed	
14. RELATED OUTBUILDINGS OR LANDSCAPE FEATURES	
<input type="checkbox"/> Barn	<input checked="" type="checkbox"/> Shed
<input type="checkbox"/> Carriage house	<input type="checkbox"/> Shop
<input type="checkbox"/> Garage	<input type="checkbox"/> Garden
15. SURROUNDING ENVIRONMENT	
<input checked="" type="checkbox"/> Open land	<input type="checkbox"/> Wood-land
<input checked="" type="checkbox"/> Residential	<input type="checkbox"/> Scattered buildings visible from site
<input type="checkbox"/> Commercial	<input type="checkbox"/> Indus-trial
<input checked="" type="checkbox"/> Rural	<input type="checkbox"/> High building density
16. INTERRELATIONSHIP OF BUILDING AND SURROUNDINGS	
Built on slight rise E. of present Forest Rd. (Road probably moved to W. in 1930's)	

(OVER)

DESCRIPTION (Continued)	17 OTHER NOTABLE FEATURES OF BUILDING OR SITE (interior and/or exterior)		1. Center chimney removed after fire-some mantels and surrounds remain Cradling for kitchen & S. fireplaces shows in cellar. Fire happened after WPA record. 2. Original chimney supported by rectangular brick piers in cellar - as in Hazel Trieschmann house. 3. Cellar - dirt floor. 4. 5 bay house. 8/1 windows, unbalanced sash. 5. Upstairs NE room never finished. Exterior clapboards show against studs. 6. Imitation wood panelling in downstairs front rooms. 7. Boxed wide bead corner posts in most rooms. In kitchen chamber N. post not hewn- branches trimmed off tree! Other post 8. Original flooring in most rooms. Some covered with linoleum. A (Cont.
	18 ARCHITECT	BUILDER	
SIGNIFICANCE	19 HISTORICAL OR ARCHITECTURAL IMPORTANCE		
	1. S. W. front room used as a "convenience" store in early 20th cent. 2. Property has been in the family for many generations - prior to 1826.* House in a state of deterioration. Was never more than a simple building. 3. Owner says house was built 1765.		
SOURCES	1868 Beer's Map H. Bunnell 1856 County Map - Bunnell & Co. 1852 County Map - Bunnell & Co. * Edwin P. Augur, compiler, "Family History and Genealogy of the Decendants of Robert Augur of New Haven Colony", Middletown, 1904 map Mr. Bert Bunnell <div style="float: right; text-align: right;">WPA Census #9</div>		
COMPILED BY	PHOTOGRAPHER		
	Ruth Arnold 4/79		
	VIEW	NEGATIVE ON FILM	
	Front yes		
COMPILED BY	NAME		
	Helen H. Livingston 2/80		
	ORGANIZATION		
Totoket Historical Society, Inc.			
ADDRESS			
P. O. Box 117, Northford, CT 06472			
20 SUBSEQUENT FIELD EVALUATIONS			
21 THREATS TO BUILDING OR SITE			
<div style="display: flex; flex-wrap: wrap;"> <div style="width: 50%;"><input type="checkbox"/> None known</div> <div style="width: 50%;"><input type="checkbox"/> Highways</div> <div style="width: 50%;"><input type="checkbox"/> Vandalism</div> <div style="width: 50%;"><input type="checkbox"/> Developers</div> <div style="width: 50%;"><input type="checkbox"/> Other _____</div> <div style="width: 50%;"><input type="checkbox"/> Renewal</div> <div style="width: 50%;"><input type="checkbox"/> Private</div> <div style="width: 50%;"><input checked="" type="checkbox"/> Deterioration</div> <div style="width: 50%;"><input type="checkbox"/> Zoning</div> <div style="width: 50%;"><input type="checkbox"/> Explanation _____</div> </div>			

STATE OF CONNECTICUT

CONNECTICUT HISTORICAL COMMISSION

59 South Prospect Street, Hartford, Connecticut 06106

HISTORIC RESOURCES INVENTORY FORM

For Buildings and Structures

FOR OFFICE USE ONLY

TOWN NO.:

SITE NO.:

UTM: 18/ / / / /

QUAD:

DISTRICT:

S

NR:

ACTUAL

POTENTIAL

CONTINUATION SHEET

Item number: 40 Date: _____

Item number 17:

few batten doors.

9. North butlery original condition.

10. Front staircase has unusual beaded curved skirting below upper winding steps. (railing and bannisters gone; bottom newel post broken but quite heavily turned and looks 19th century.)

11. Windows 8/1 sash, unbalanced. On rear (east side), 2 windows very close together on 2nd floor. 1st floor, 2 doors & 2 windows - 1 door unusable. South door replacement.

HISTORIC RESOURCES INVENTORY

BUILDING AND STRUCTURES

HIST 6 NEW 5 77

STATE OF CONNECTICUT
CONNECTICUT HISTORICAL COMMISSION
59 SOUTH PROSPECT STREET, HARTFORD, CONNECTICUT 06106
(203) 566-3005

FOR OFFICE USE ONLY			
Town No.:		Site No.:	
UTM			
QUAD:			
DISTRICT		IF NR. SPECIFY	
<input type="checkbox"/> S	<input type="checkbox"/> NR	<input type="checkbox"/> Actual	<input type="checkbox"/> Potential

Item #41

IDENTIFICATION

1. BUILDING NAME (Common)			(Historic)
			Bunnell (on Augur Site)
2. TOWN CITY	VILLAGE	COUNTY	
North Branford	Northford	New Haven	
3. STREET AND NUMBER (and or location)			
464 Forest Rd.			
4. OWNER(S)			
Anna Marie Sorensen			<input type="checkbox"/> Public <input checked="" type="checkbox"/> Private
5. USE (Present)			(Historic)
Residence			Residence
6. ACCESSIBILITY TO PUBLIC:	EXTERIOR VISIBLE FROM PUBLIC ROAD	INTERIOR ACCESSIBLE	IF YES, EXPLAIN
<input checked="" type="checkbox"/> Yes <input type="checkbox"/> No	<input type="checkbox"/> Yes <input checked="" type="checkbox"/> No		
7. STYLE OF BUILDING			DATE OF CONSTRUCTION
Simple Greek Revival			C. 1900

DESCRIPTION

8. MATERIAL(S) (Indicate use or location when appropriate)			
<input type="checkbox"/> Clapboard	<input type="checkbox"/> Asbestos Siding	<input checked="" type="checkbox"/> Brick	<input type="checkbox"/> Other (Specify) _____
<input checked="" type="checkbox"/> Wood Shingle	<input type="checkbox"/> Asphalt Siding	<input checked="" type="checkbox"/> Fieldstone	Small chimney
<input type="checkbox"/> Board & Batten	<input type="checkbox"/> Stucco	<input type="checkbox"/> Cobblestone	foundation
<input type="checkbox"/> Aluminum Siding	<input checked="" type="checkbox"/> Concrete Type: on wing	<input type="checkbox"/> Cut stone Type: _____	block foundation
9. STRUCTURAL SYSTEM			
<input checked="" type="checkbox"/> Wood frame	<input type="checkbox"/> Post and beam	<input type="checkbox"/> balloon	
<input type="checkbox"/> Load bearing masonry	<input type="checkbox"/> Structural iron or steel		
<input type="checkbox"/> Other (Specify) _____			
10. ROOF (Type)			
<input checked="" type="checkbox"/> Gable	<input type="checkbox"/> Flat	<input type="checkbox"/> Mansard	<input type="checkbox"/> Monitor <input type="checkbox"/> sawtooth
<input type="checkbox"/> Gambrel	<input type="checkbox"/> Shed	<input checked="" type="checkbox"/> Hip	<input type="checkbox"/> Round <input type="checkbox"/> Other (Specify) _____
Shallow south wing			
<input type="checkbox"/> Wood Shingle	<input type="checkbox"/> Roll Asphalt	<input type="checkbox"/> Tin	<input type="checkbox"/> Slate
<input checked="" type="checkbox"/> Asphalt shingle	<input type="checkbox"/> Built up	<input type="checkbox"/> Tile	<input type="checkbox"/> Other (Specify) _____
11. NUMBER OF STORIES		APPROXIMATE DIMENSIONS	
1 1/2		38' x 38'	
12. CONDITION (Structural)			
<input type="checkbox"/> Excellent	<input checked="" type="checkbox"/> Good	<input type="checkbox"/> Fair	<input type="checkbox"/> Deteriorated
(Exterior)		<input type="checkbox"/> Excellent	<input checked="" type="checkbox"/> Good <input type="checkbox"/> Fair <input type="checkbox"/> Deteriorated
13. INTEGRITY (Location)		WHEN ?	(Alterations)
<input checked="" type="checkbox"/> On original site	<input type="checkbox"/> Moved		<input checked="" type="checkbox"/> Yes <input type="checkbox"/> No
		IF YES, EXPLAIN	
		wing added	
14. RELATED OUTBUILDINGS OR LANDSCAPE FEATURES			
<input checked="" type="checkbox"/> Barn	<input checked="" type="checkbox"/> Shed	<input type="checkbox"/> Garage	<input type="checkbox"/> Other landscape features or buildings (Specify) _____
<input type="checkbox"/> Carriage house	<input type="checkbox"/> Shop	<input type="checkbox"/> Garden	
15. SURROUNDING ENVIRONMENT			
<input checked="" type="checkbox"/> Open land	<input type="checkbox"/> Wood-land	<input checked="" type="checkbox"/> Residential	<input checked="" type="checkbox"/> Scattered buildings visible from site
<input type="checkbox"/> Commercial	<input type="checkbox"/> Indus-trial	<input type="checkbox"/> Rural	<input type="checkbox"/> High building density
16. INTERRELATIONSHIP OF BUILDING AND SURROUNDINGS			
On west side off road facing east, surrounded by farmlands: old unpainted barn to south.			

(OVER)

DESCRIPTION (Continued)

17 OTHER NOTABLE FEATURES OF BUILDING OR SITE (interior and/or exterior)

Simple small country house. 1st story windows 2/2: 2nd story, half size windows.

SIGNIFICANCE

18 ARCHITECT

BUILDER

19 HISTORICAL OR ARCHITECTURAL IMPORTANCE

Jared Augur m. Olive Rogers, lived nearly opposite his Aunt Puah (Bunnell house #33, still standing). A new house occupied by his grand-daughter, Mrs. William R. Bunnell, now on its site. (1)

SOURCES

(1) Edwin P. Augur, compiler, "Family History and Genealogy of the Descendants of Robert Augur..." Middletown Conn. 1904, unnumbered p. opposite map.

COMPILED BY PHOTO

PHOTOGRAPHER

Ruth Arnold

4/79

VIEW

Front

NEGATIVE ON FILM

yes

NAME

Helen H. Livingston

4/9/80

ORGANIZATION

Totoket Historical Society, Inc.

ADDRESS

P. O. Box 117, Northford, CT 06472



20 SUBSEQUENT FIELD EVALUATIONS

21 THREATS TO BUILDING OR SITE

☒

None known

☐

Highways

☐

Vandalism

☐

Developers

☐

Other

☐

Renewal

☐

Private

☐

Deterioration

☐

Zoning

☐

Explanation

HISTORIC RESOURCES INVENTORY

BUILDING AND STRUCTURES

HIST-6 NEW 5 77

STATE OF CONNECTICUT
CONNECTICUT HISTORICAL COMMISSION
59 SOUTH PROSPECT STREET, HARTFORD, CONNECTICUT 06106
(203) 566-3005

Item #42

FOR OFFICE USE ONLY	
Town No.	Site No.
UTM	
QUAD:	
DISTRICT	IF NR SPECIFY
<input type="checkbox"/> S <input type="checkbox"/> NR	<input type="checkbox"/> Actual <input type="checkbox"/> Potential

IDENTIFICATION

1. BUILDING NAME (Common)		(Historic)	
		Stephen Tyler	
2. TOWN CITY	VILLAGE	COUNTY	
North Branford	Northford	New Haven	
3. STREET AND NUMBER (and or location)			
414 Forest Rd.			
4. OWNER(S)		<input type="checkbox"/> Public <input checked="" type="checkbox"/> Private	
Anthony & Emilia Palasiewski			
5. USE (Present)		(Historic)	
Residence		Residence	
6. ACCESSIBILITY TO PUBLIC:	EXTERIOR VISIBLE FROM PUBLIC ROAD	INTERIOR ACCESSIBLE	IF YES, EXPLAIN
<input checked="" type="checkbox"/> Yes <input type="checkbox"/> No	<input type="checkbox"/> Yes <input checked="" type="checkbox"/> No		
7. STYLE OF BUILDING		DATE OF CONSTRUCTION	
Federal		c. 1816	

DESCRIPTION

8. MATERIAL(S) (Indicate use or location when appropriate)				
<input checked="" type="checkbox"/> Clapboard	<input checked="" type="checkbox"/> Asbestos Siding	<input checked="" type="checkbox"/> Brick	<input type="checkbox"/> Other (Specify) _____	
	Over clapboard	2 chimneys		
<input type="checkbox"/> Wood Shingle	<input type="checkbox"/> Asphalt Siding	<input checked="" type="checkbox"/> Fieldstone	wing-foundation	
<input type="checkbox"/> Board & Batten	<input type="checkbox"/> Stucco	<input type="checkbox"/> Cobblestone		
<input type="checkbox"/> Aluminum Siding	<input type="checkbox"/> Concrete Type: _____	<input checked="" type="checkbox"/> Cut stone	sandstone foundation	
9. STRUCTURAL SYSTEM				
<input checked="" type="checkbox"/> Wood frame	<input checked="" type="checkbox"/> Post and beam	<input type="checkbox"/> balloon		
<input type="checkbox"/> Load bearing masonry	<input type="checkbox"/> Structural iron or steel			
<input type="checkbox"/> Other (Specify) _____				
10. ROOF (Type)				
<input checked="" type="checkbox"/> Gable	<input type="checkbox"/> Flat	<input type="checkbox"/> Mansard	<input type="checkbox"/> Monitor	<input type="checkbox"/> sawtooth
<input type="checkbox"/> Gambrel	<input type="checkbox"/> Shed	<input type="checkbox"/> Hip	<input type="checkbox"/> Round	<input type="checkbox"/> Other (Specify) _____
(Material)				
<input type="checkbox"/> Wood Shingle	<input type="checkbox"/> Roll Asphalt	<input type="checkbox"/> Tin	<input type="checkbox"/> Slate	
<input checked="" type="checkbox"/> Asphalt shingle	<input type="checkbox"/> Built up	<input type="checkbox"/> Tile	<input type="checkbox"/> Other (Specify) _____	
11. NUMBER OF STORIES		APPROXIMATE DIMENSIONS		
2 + attic		37' x 28' + 2 sheds & 2 attached outhouses		
12. CONDITION (Structural)				
<input type="checkbox"/> Excellent	<input checked="" type="checkbox"/> Good	<input type="checkbox"/> Fair	<input type="checkbox"/> Deteriorated	(Exterior)
<input type="checkbox"/> Excellent	<input checked="" type="checkbox"/> Good	<input type="checkbox"/> Fair	<input type="checkbox"/> Deteriorated	
13. INTEGRITY (Location)		WHEN ?	(Alterations)	IF YES, EXPLAIN
<input checked="" type="checkbox"/> On original site	<input type="checkbox"/> Moved		<input checked="" type="checkbox"/> Yes <input type="checkbox"/> No	Front porch added.
14. RELATED OUTBUILDINGS OR LANDSCAPE FEATURES				
<input checked="" type="checkbox"/> Barn S	<input type="checkbox"/> Shed	<input checked="" type="checkbox"/> Garage	<input checked="" type="checkbox"/> Other landscape features or buildings (Specify)	
			Walnut tree at south side of house	
<input type="checkbox"/> Carriage house	<input type="checkbox"/> Shop	<input type="checkbox"/> Garden		
15. SURROUNDING ENVIRONMENT				
<input checked="" type="checkbox"/> Open land	<input type="checkbox"/> Wood-land	<input type="checkbox"/> Residential	<input checked="" type="checkbox"/> Scattered buildings visible from site	
<input type="checkbox"/> Commercial	<input type="checkbox"/> Indus-trial	<input checked="" type="checkbox"/> Rural	<input type="checkbox"/> High building density	
16. INTERRELATIONSHIP OF BUILDING AND SURROUNDINGS				
Sited on northwest corner at junction of Augur Rd. & Forest Rd., above Farm River flood plain, facing east. Related farm buildings are across Forest Rd. to east.				

(OVER)

DESCRIPTION (Continued)	17 OTHER NOTABLE FEATURES OF BUILDING OR SITE (interior and/or exterior)	
	1. "Palladium" type rectangular window center front, second floor - 12/12 with 6 side lights at each end. 2. 9 Window fenestration, 12/12, 2 attic fanlight windows. 3. House is virtually unchanged. Owners have had enough money to keep it in good repair-but not "change" it. Original doors, hardware (closed butt hinges) window glass. First floor ceilings about 7' 6". Porch added c. 1890. Interior doors have recessed panels on back, flush beaded panels on front. Modern flooring downstairs in main rooms - possibly over original. 4. <u>First floor</u> : Central hall. Original staircase with nice bannister. Front door replaced. N. E. Room - Federal fireplace with dentiling - 2 columns possibly replacements, no corner posts. (Cont.)	
SIGNIFICANCE	18 ARCHITECT	BUILDER
	19 HISTORICAL OR ARCHITECTURAL IMPORTANCE	
SOURCES	1. Only house in Northford with 2 interior chimneys. 2. Purchased Nov. 1817 by Stephen Tyler from Susanna Harrison.	
	WPA records Branford Land Records 18-63 No. Branford Land Records County Maps 1852-1856 Beers Atlas 1868	
PHOTO	PHOTOGRAPHER Ruth Arnold 1/80	
	VIEW left front	NEGATIVE ON FILM yes
COMPILED BY	NAME Helen H. Livingston 3/17/80	
	ORGANIZATION Totoket Historical Society, Inc.	
	ADDRESS P. O. Box 117, Northford, CT 06472	
20 SUBSEQUENT FIELD EVALUATIONS		



21 THREATS TO BUILDING OR SITE

<input checked="" type="checkbox"/> None known.	<input type="checkbox"/> Highways	<input type="checkbox"/> Vandalism	<input type="checkbox"/> Developers	<input type="checkbox"/> Other _____
<input type="checkbox"/> Renewal	<input type="checkbox"/> Private	<input type="checkbox"/> Deterioration	<input type="checkbox"/> Zoning	<input type="checkbox"/> Explanation _____

STATE OF CONNECTICUT

CONNECTICUT HISTORICAL COMMISSION

59 South Prospect Street, Hartford, Connecticut 06106

HISTORIC RESOURCES INVENTORY FORM

For Buildings and Structures

FOR OFFICE USE ONLY

TOWN NO.:

SITE NO.:

UTM: 18/ / / / /

QUAD:

DISTRICT: S NR: ACTUAL
POTENTIAL

CONTINUATION SHEET

Item number: 42 Date: _____

Item number 17:

- N. W. room - simple mantel.
- W. central back room. Boxed corner post - narrow beading.
- S. W. - kitchen - fireplace and bake oven blocked up and painted over. Boxed corner posts.
- S. E. Room - Probably original parlor. Good mantel and "Parson's" cupboard, above and to the right.
- 5. Second floor - corner posts cased.
 - S. W. Kitchen chamber - simple mantel shelf. Brick hearth even with floor surface.
 - W. Vertical sheathing on attic staircase. One rough hewn post. Old flooring.
- 6. Attic - Plates above floor level.
 - Laths old, but not handsplit.
 - Fireplaces - covered over, but apparently usable with repairs.

HISTORIC RESOURCES INVENTORY

BUILDING AND STRUCTURES

HIST 6 NEW 5 77

STATE OF CONNECTICUT
CONNECTICUT HISTORICAL COMMISSION
59 SOUTH PROSPECT STREET, HARTFORD, CONNECTICUT 06106
(203) 566-3005

FOR OFFICE USE ONLY	
Town No.:	Site No.:
UTM:	
QUAD:	
DISTRICT	IF NR SPECIFY
<input type="checkbox"/> S <input type="checkbox"/> NR	<input type="checkbox"/> Actual <input type="checkbox"/> Potential

Item # 43

IDENTIFICATION	1. BUILDING NAME (Common)		(Historic)	
	Fred Augur Farm		Frederick Foote	
	2. TOWN CITY	VILLAGE	COUNTY	
	North Branford	Northford	New Haven	
	3. STREET AND NUMBER (and or location)			
	397-415 Forest Rd.			
	4. OWNER(S)			
	Margaret J. Augur (widow of Fred W. Augur)			
	5. USE (Present)			
	Residence			
DESCRIPTION	6. ACCESSIBILITY TO PUBLIC:		IF YES, EXPLAIN	
	<input checked="" type="checkbox"/> Yes <input type="checkbox"/> No		<input type="checkbox"/> Yes <input checked="" type="checkbox"/> No	
	7. STYLE OF BUILDING		DATE OF CONSTRUCTION	
	Country Greek Revival		c. 1835	
	8. MATERIAL(S) (indicate use or location when appropriate)			
	<input checked="" type="checkbox"/> Clapboard <input type="checkbox"/> Asbestos Siding <input checked="" type="checkbox"/> Brick <input type="checkbox"/> Other (Specify) chimney (modern) <input type="checkbox"/> Wood Shingle <input type="checkbox"/> Asphalt Siding <input checked="" type="checkbox"/> Fieldstone part of foundation <input type="checkbox"/> Board & Batten <input type="checkbox"/> Stucco <input type="checkbox"/> Cobblestone <input type="checkbox"/> Aluminum Siding <input type="checkbox"/> Concrete Type: <input checked="" type="checkbox"/> Cut stone Type: part of foundation-sandstone			
	9. STRUCTURAL SYSTEM			
	<input checked="" type="checkbox"/> Wood frame <input checked="" type="checkbox"/> Post and beam <input type="checkbox"/> balloon <input type="checkbox"/> Load bearing masonry <input type="checkbox"/> Structural iron or steel <input type="checkbox"/> Other (Specify)			
	10. ROOF (Type)			
	<input checked="" type="checkbox"/> Gable <input type="checkbox"/> Flat <input type="checkbox"/> Mansard <input type="checkbox"/> Monitor <input type="checkbox"/> sawtooth <input type="checkbox"/> Gambrel <input type="checkbox"/> Shed <input type="checkbox"/> Hip <input type="checkbox"/> Round <input type="checkbox"/> Other (Specify) (Material) <input type="checkbox"/> Wood Shingle <input type="checkbox"/> Roll Asphalt <input type="checkbox"/> Tin <input type="checkbox"/> Slate <input checked="" type="checkbox"/> Asphalt shingle <input type="checkbox"/> Built up <input type="checkbox"/> Tile <input type="checkbox"/> Other (Specify)			
11. NUMBER OF STORIES		APPROXIMATE DIMENSIONS		
2 + attic		21' x 41' + wing & shed		
12. CONDITION (Structural)				
<input type="checkbox"/> Excellent <input checked="" type="checkbox"/> Good <input type="checkbox"/> Fair <input type="checkbox"/> Deteriorated <input type="checkbox"/> Excellent <input checked="" type="checkbox"/> Good <input type="checkbox"/> Fair <input type="checkbox"/> Deteriorated				
13. INTEGRITY (Location)		WHEN ? (Alterations)		
<input checked="" type="checkbox"/> On original site <input type="checkbox"/> Moved		<input checked="" type="checkbox"/> Yes <input type="checkbox"/> No		
14. RELATED OUTBUILDINGS OR LANDSCAPE FEATURES				
<input checked="" type="checkbox"/> Barn S <input checked="" type="checkbox"/> Shed <input checked="" type="checkbox"/> Garage <input checked="" type="checkbox"/> Other landscape features or buildings (Specify) Residence for working dairy farm <input type="checkbox"/> Carriage house <input type="checkbox"/> Shop <input type="checkbox"/> Garden				
15. SURROUNDING ENVIRONMENT				
<input checked="" type="checkbox"/> Open land <input type="checkbox"/> Wood-land <input checked="" type="checkbox"/> Residential <input checked="" type="checkbox"/> Scattered buildings visible from site <input type="checkbox"/> Commercial <input type="checkbox"/> Indus-trial <input checked="" type="checkbox"/> Rural <input type="checkbox"/> High building density				
16. INTERRELATIONSHIP OF BUILDING AND SURROUNDINGS				
Situated on East side of Forest Rd. near junction of Augur Rd. faces West. Overlooks farm land and Farm River. An active dairy farm with most buildings to north of house.				

(OVER)

DESCRIPTION (Continued)

17 OTHER NOTABLE FEATURES OF BUILDING OR SITE (interior and/or exterior)

Cable end to road.
 Original front door.
 Original stove chimney removed. Modern exterior one now.
 Wide overhang of roof. No cornice returns.
 2 bay. Side hall house.
 Multi paned, horizontal gable attic windows. 2 big panes surrounded by very small rectangular panes.
 2 doors on south side.
 Balanced sash 6/6.

SIGNIFICANCE

18 ARCHITECT

BUILDER

Built by Frederick Foote s. of a
 Frederick Foote (1)

19 HISTORICAL OR ARCHITECTURAL IMPORTANCE

SOURCES

1 N. B. Land Records Vol. 11 p. 177 Dec. 1841
 Beers Atlas 1868
 County Map 1856
 County Map 1852
 Phone call to Mrs. Fred W. Augur 3/26/80

PHOTO

PHOTOGRAPHER

Ruth Arnold

4/79

VIEW

Front

NEGATIVE ON FILE

yes

NAME

Helen H. Livingston

3/26/80

ORGANIZATION

Totoket Historical Society, Inc.

ADDRESS

P. O. Box 117, Northford, CT 06742



20 SUBSEQUENT FIELD EVALUATIONS

21 THREATS TO BUILDING OR SITE

☒ None known ☐ Highways ☐ Vandalism ☐ Developers ☐ Other _____
☐ Renewal ☐ Private ☐ Deterioration ☐ Zoning ☐ Explanation _____

HISTORIC RESOURCES INVENTORY

BUILDING AND STRUCTURES

HIST-G NEW 5 77


STATE OF CONNECTICUT
CONNECTICUT HISTORICAL COMMISSION
59 SOUTH PROSPECT STREET, HARTFORD, CONNECTICUT 06106
(203) 566-3005

Item # 44

FOR OFFICE USE ONLY			
Town No.:		Site No.	
UTM			
QUAD:			
DISTRICT	IF NR SPECIFY		
<input type="checkbox"/> S <input type="checkbox"/> NR	<input type="checkbox"/> Actual	<input type="checkbox"/> Potential	

IDENTIFICATION		DESCRIPTION	
1. BUILDING NAME (Common)		(Historic) Isaac Foote	
2. TOWN CITY	VILLAGE	COUNTY	
North Branford	Northford	New Haven	
3. STREET AND NUMBER (and or location) Forest Rd. on E. side, house faces West			
4. OWNER(S) Hazel S. Trieschmann (Mrs. Martin)		<input type="checkbox"/> Public <input checked="" type="checkbox"/> Private	
5. USE (Present)		(Historic) Residence	
6. ACCESSIBILITY TO PUBLIC:		EXTERIOR VISIBLE FROM PUBLIC ROAD	
<input checked="" type="checkbox"/> Yes <input type="checkbox"/> No		<input type="checkbox"/> Yes <input checked="" type="checkbox"/> No	
7. STYLE OF BUILDING		DATE OF CONSTRUCTION	
Center chimney colonial - 5 bay with square headed Palladian window on 2nd fl.		c. 1800 c 1800 W.P.A.	
8. MATERIAL(S) (Indicate use or location when appropriate)			
<input checked="" type="checkbox"/> under aluminum sidings <input checked="" type="checkbox"/> Brick <input type="checkbox"/> Other (Specify)			
<input type="checkbox"/> Wood Shingle <input type="checkbox"/> Asphalt Siding <input checked="" type="checkbox"/> Fieldstone chimney fieldstone in cellar. Chimney rests upon 2 parallel foundation stone piers.			
<input type="checkbox"/> Board & Batten <input type="checkbox"/> Stucco <input type="checkbox"/> Cobblestone			
<input checked="" type="checkbox"/> Aluminum Siding <input type="checkbox"/> Concrete Type: <input type="checkbox"/> Cut stone Type:			
9. STRUCTURAL SYSTEM			
<input checked="" type="checkbox"/> Wood frame <input checked="" type="checkbox"/> Post and beam <input type="checkbox"/> balloon			
<input type="checkbox"/> Load bearing masonry <input type="checkbox"/> Structural iron or steel			
<input type="checkbox"/> Other (Specify)			
10. ROOF (Type)			
<input checked="" type="checkbox"/> Gable <input type="checkbox"/> Flat <input type="checkbox"/> Mansard <input type="checkbox"/> Monitor <input type="checkbox"/> sawtooth			
<input type="checkbox"/> Gambrel <input type="checkbox"/> Shed <input type="checkbox"/> Hip <input type="checkbox"/> Round <input type="checkbox"/> Other (Specify)			
(Material)			
<input type="checkbox"/> Wood Shingle <input type="checkbox"/> Roll Asphalt <input type="checkbox"/> Tin <input type="checkbox"/> Slate			
<input checked="" type="checkbox"/> Asphalt shingle <input type="checkbox"/> Built up <input type="checkbox"/> Tile <input type="checkbox"/> Other (Specify)			
11. NUMBER OF STORIES		APPROXIMATE DIMENSIONS	
2 + attic		original house 34' x 26'; 21 x 10' kitchen wing + porch on front and part s. side.	
12. CONDITION (Structural)		(Exterior)	
<input checked="" type="checkbox"/> Excellent <input type="checkbox"/> Good <input type="checkbox"/> Fair <input type="checkbox"/> Deteriorated		<input checked="" type="checkbox"/> Excellent <input type="checkbox"/> Good <input type="checkbox"/> Fair <input type="checkbox"/> Deteriorated	
13. INTEGRITY (Location)		WHEN ? (Alterations)	
<input checked="" type="checkbox"/> On original site <input type="checkbox"/> Moved		<input checked="" type="checkbox"/> Yes <input type="checkbox"/> No	
14. RELATED OUTBUILDINGS OR LANDSCAPE FEATURES			
<input checked="" type="checkbox"/> Barn <input checked="" type="checkbox"/> Shed <input checked="" type="checkbox"/> Garage <input checked="" type="checkbox"/> Other landscape features or buildings (Specify) set on E. side of Forest R. facing W. over Farm River. Corn Crib			
<input type="checkbox"/> Carriage house <input type="checkbox"/> Shop <input type="checkbox"/> Garden			
15. SURROUNDING ENVIRONMENT			
<input checked="" type="checkbox"/> Open land <input type="checkbox"/> Wood-land <input type="checkbox"/> Residential <input checked="" type="checkbox"/> Scattered buildings visible from site			
<input type="checkbox"/> Commercial <input type="checkbox"/> Industrial <input checked="" type="checkbox"/> Rural <input type="checkbox"/> High building density			
16. INTERRELATIONSHIP OF BUILDING AND SURROUNDINGS			
Sited on small knoll on east side of Forest Rd. Earthwork for carriage drive visible at front. Sits approx. 55' back from road.			

(OVER)

DESCRIPTION (Continued)	17 OTHER NOTABLE FEATURES OF BUILDING OR SITE (interior and/or exterior)	
	<p>Interior Downstairs: S. front room modern brick fireplace with orig. Federal mantel and molding. N. front room 3 oval reeded paterae, 2 pr. vertical reeded pilasters - Adam style replaced mantel shelf. Original kitchen fireplace closed up. Piece of mantel shelf remains. S. front room still has chair rail. Wide beaded, boxed corner posts in most rooms. Orig. kitchen-narrow beaded horizontal wainscoting.</p> <p>Upstairs: Front stairs in orig. location - narrow and steep. Palladian-type window 12/12 sash with sidelights - old glass but no old trim. 2nd. floor finished off after 1916 - some old flooring. Attic stairs removed. Backroom ceiling and walls narrow match boarding. No fireplaces upstairs.</p>	
SIGNIFICANCE	18 ARCHITECT	BUILDER Foote
	19 HISTORICAL OR ARCHITECTURAL IMPORTANCE	
SOURCES	<p>Rectangular Palladian window center front 2nd. floor. 12/12 sash second floor. 2/2 ground floor. Porch added after 1900. Roof has slight up-turn at front and rear plate. Road originally nearer house.</p>	
	<p>W.P.A. survey N. B. Assesor's office 1868, 1856, 1852 maps Interview with owner.</p>	
PHOTO	PHOTOGRAPHER Ruth Arnold	5/79
	VIEW Front	NEGATIVE ON FILM Yes
COMPILED BY	NAME Helen H. Livingston	2/29/80
	ORGANIZATION Totoket Historical Society, Inc.	
	ADDRESS P. O. Box 117, Northford, CT 06742	
20 SUBSEQUENT FIELD EVALUATIONS		
21 THREATS TO BUILDING OR SITE		
<input type="checkbox"/> None known <input type="checkbox"/> Highways <input type="checkbox"/> Vandalism <input type="checkbox"/> Developers <input type="checkbox"/> Other _____ <input type="checkbox"/> Renewal <input type="checkbox"/> Private <input type="checkbox"/> Deterioration <input type="checkbox"/> Zoning <input type="checkbox"/> Explanation _____		

HISTORIC RESOURCES INVENTORY
BUILDING AND STRUCTURES
 HIST-6 NEW 5 77

STATE OF CONNECTICUT
 CONNECTICUT HISTORICAL COMMISSION
 59 SOUTH PROSPECT STREET, HARTFORD, CONNECTICUT 06106
 (203) 566-3005

FOR OFFICE USE ONLY

Town No. _____ Site No. _____

UTM _____

QUAD: _____

DISTRICT _____ IF NR SPECIFY _____

☐ S ☐ NR ☐ Actual ☐ Potential

Item # 45

IDENTIFICATION

1. BUILDING NAME (Common) (Historic)
 Reynolds House Site of John Potter House

2. TOWN CITY VILLAGE COUNTY
 North Branford Northford New Haven

3. STREET AND NUMBER (and or location)
 309 Forest Rd.

4. OWNER(S) ☐ Public ☒ Private
 Richard P. & Catherine A. Reynolds

5. USE (Present) (Historic)
 Residence Residence

6. ACCESSIBILITY TO PUBLIC: ☒ Yes ☐ No EXTERIOR VISIBLE FROM PUBLIC ROAD ☐ Yes ☒ No INTERIOR ACCESSIBLE IF YES, EXPLAIN

7. STYLE OF BUILDING DATE OF CONSTRUCTION
 Country Vernacular 1909 (//)

DESCRIPTION

8. MATERIAL(S) (Indicate use or location when appropriate)

☐ Clapboard ☐ Asbestos Siding ☒ Brick ☐ Other (Specify) 2 chimneys, one is modern

☒ Wood Shingle ☐ Asphalt Siding ☒ Fieldstone foundation

☐ Board & Batten ☐ Stucco ☐ Cobblestone

☐ Aluminum Siding ☐ Concrete Type: _____ ☐ Cut stone Type: _____

9. STRUCTURAL SYSTEM

☒ Wood frame ☐ Post and beam ☐ balloon

☐ Load bearing masonry ☐ Structural iron or steel

☐ Other (Specify) _____

10. ROOF (Type)

☒ Gable ☐ Flat ☐ Mansard ☐ Monitor ☐ sawtooth

☐ Gambrel ☐ Shed ☐ Hip ☐ Round ☐ Other (Specify) _____

(Material)

☐ Wood Shingle ☐ Roll Asphalt ☐ Tin ☐ Slate

☒ Asphalt shingle ☐ Built up ☐ Tile ☐ Other (Specify) _____

11. NUMBER OF STORIES APPROXIMATE DIMENSIONS
 2 20' x 31' + 6' x 10' wing (Main 20' x 24')

12. CONDITION (Structural) (Exterior)

☐ Excellent ☐ Good ☒ Fair ☐ Deteriorated ☐ Excellent ☐ Good ☒ Fair ☐ Deteriorated

13. INTEGRITY (Location) WHEN ? (Alterations) IF YES, EXPLAIN

☒ On original site ☐ Moved ☐ Yes ☒ No

14. RELATED OUTBUILDINGS OR LANDSCAPE FEATURES

☒ Barn ☐ Shed ☐ Garage ☐ Other landscape features or buildings (Specify)

☐ Carriage house ☐ Shop ☐ Garden

15. SURROUNDING ENVIRONMENT

☒ Open land ☐ Wood-land ☒ Residential ☒ Scattered buildings visible from site

☐ Commercial ☐ Indus-trial ☒ Rural ☐ High building density

16. INTERRELATIONSHIP OF BUILDING AND SURROUNDINGS
 House on East side of Forest Rd. facing West near junction of Old Forest Rd. North boundary line very close to house. Gable end toward road.

(OVER)

DESCRIPTION (Continued)

Old barn back of house in very poor condition.

18 ARCHITECT

BUILDER

19 HISTORICAL OR ARCHITECTURAL IMPORTANCE

SIGNIFICANCE

House built in 1909 on or near original site of house referred to in deed for John Potter from son, John Potter, in 1837

SOURCES

Assessor's Records

N. B. Land Records I p 500

(1) Former owner and son of person who built present house, Edward Reynolds

Bounty Maps 1852-1856

Beers Atlas 1868

PHOTO

PHOTOGRAPHER

Ruth Arnold

4/79

VIEW

Front

NEGATIVE ON FILE

yes

COMPILED BY

NAME

Helen H. Livingston

3/80

ORGANIZATION

Totoket Historical Society, Inc.

ADDRESS

P. O. Box 117, Northford, CT. 06472

20 SUBSEQUENT FIELD EVALUATIONS



21 THREATS TO BUILDING OR SITE

☒ None known

☐ Highways

☐ Vandalism

☐ Developers

☐ Other

☐ Renewal

☐ Private

☐ Deterioration

☐ Zoning

☐ Explanation

HISTORIC RESOURCES INVENTORY
BUILDING AND STRUCTURES
 HIST 6 NEW 5 77

STATE OF CONNECTICUT
 CONNECTICUT HISTORICAL COMMISSION
 59 SOUTH PROSPECT STREET, HARTFORD, CONNECTICUT 06106
 (203) 566-3005

FOR OFFICE USE ONLY	
Town No.:	Site No.:
UTM:	
QUAD:	
DISTRICT	IF NR SPECIFY
<input type="checkbox"/> S <input type="checkbox"/> NR	<input type="checkbox"/> Actual <input type="checkbox"/> Potential

Item #46

IDENTIFICATION


1. BUILDING NAME (Common)		(Historic)	
Donald L. Augur Farm		Henry D. Bartholomew	
2. TOWN CITY	VILLAGE	COUNTY	
North Branford	Northford	New Haven	
3. STREET AND NUMBER (and/or location)			
Forest Rd. (west approximately 2 m. north of Rt. 80)			
4. OWNER(S)		<input type="checkbox"/> Public <input checked="" type="checkbox"/> Private	
Donald J. Augur			
5. USE (Present)		(Historic)	
Residence		Residence-farm house	
6. ACCESSIBILITY TO PUBLIC:		EXTERIOR VISIBLE FROM PUBLIC ROAD	
<input checked="" type="checkbox"/> Yes <input type="checkbox"/> No		<input type="checkbox"/> Yes <input checked="" type="checkbox"/> No	
		IF YES, EXPLAIN	

DESCRIPTION

7. STYLE OF BUILDING		DATE OF CONSTRUCTION	
Late Greek Revival/Italianate		c. 1860	
8. MATERIAL(S) (Indicate use or location when appropriate)			
<input checked="" type="checkbox"/> Clapboard	<input type="checkbox"/> Asbestos Siding	<input checked="" type="checkbox"/> Brick	<input type="checkbox"/> Other (Specify) _____
<input type="checkbox"/> Wood Shingle	<input type="checkbox"/> Asphalt Siding	<input checked="" type="checkbox"/> Fieldstone	2 chimneys
<input type="checkbox"/> Board & Batten	<input type="checkbox"/> Stucco	<input type="checkbox"/> Cobblestone	wing foundation
<input type="checkbox"/> Aluminum Siding	<input checked="" type="checkbox"/> Concrete Type: over stone	<input type="checkbox"/> Cut stone	foundation poss.
9. STRUCTURAL SYSTEM			
<input checked="" type="checkbox"/> Wood frame	<input type="checkbox"/> Post and beam	<input type="checkbox"/> balloon	
<input type="checkbox"/> Load bearing masonry	<input type="checkbox"/> Structural iron or steel		
<input type="checkbox"/> Other (Specify) _____			
10. ROOF (Type)			
<input checked="" type="checkbox"/> Gable	<input type="checkbox"/> Flat	<input type="checkbox"/> Mansard	<input type="checkbox"/> Monitor
<input type="checkbox"/> Gambrel	<input type="checkbox"/> Shed	<input checked="" type="checkbox"/> Hip	<input type="checkbox"/> Round
(Material)		side ell	<input type="checkbox"/> Other (Specify) _____
<input type="checkbox"/> Wood Shingle	<input type="checkbox"/> Roll Asphalt	<input type="checkbox"/> Tin	<input type="checkbox"/> Slate
<input checked="" type="checkbox"/> Asphalt shingle	<input type="checkbox"/> Built up	<input type="checkbox"/> Tile	<input type="checkbox"/> Other (Specify) _____
11. NUMBER OF STORIES		APPROXIMATE DIMENSIONS	
2 + attic		22' front x 43', inc. wing	
12. CONDITION (Structural)		(Exterior)	
<input type="checkbox"/> Excellent	<input checked="" type="checkbox"/> Good	<input type="checkbox"/> Fair	<input type="checkbox"/> Deteriorated
<input type="checkbox"/> Excellent	<input checked="" type="checkbox"/> Good	<input type="checkbox"/> Fair	<input type="checkbox"/> Deteriorated
13. INTEGRITY (Location)		WHEN ?	
<input checked="" type="checkbox"/> On original site	<input type="checkbox"/> Moved	(Alterations)	
<input type="checkbox"/> On original site	<input type="checkbox"/> Moved	<input type="checkbox"/> Yes <input checked="" type="checkbox"/> No	
14. RELATED OUTBUILDINGS OR LANDSCAPE FEATURES			
<input checked="" type="checkbox"/> Barn S	<input checked="" type="checkbox"/> ShedS	<input type="checkbox"/> Garage	<input checked="" type="checkbox"/> Other landscape features or buildings (Specify)
<input type="checkbox"/> Carriage house	<input type="checkbox"/> Shop	<input type="checkbox"/> Garden	various farm buildings
15. SURROUNDING ENVIRONMENT			
<input checked="" type="checkbox"/> Open land	<input type="checkbox"/> Wood-land	<input checked="" type="checkbox"/> Residential	<input checked="" type="checkbox"/> Scattered buildings visible from site
<input type="checkbox"/> Commercial	<input type="checkbox"/> Indus-trial	<input checked="" type="checkbox"/> Rural	<input type="checkbox"/> High building density
16. INTERRELATIONSHIP OF BUILDING AND SURROUNDINGS			

House on west side of Forest Rd. faces east-farm buildings to south & west. Land is level-mostly open fields.

(OVER)

DESCRIPTION (Continued)	17 OTHER NOTABLE FEATURES OF BUILDING OR SITE (interior and or exterior)		<p>3 bay house, side hall plan; gable end to road. Paired Victorian curved top windows in attic on front gable; matching shape of lights in front and side porch doors. Single, tapered, square column at side porch. Bold surround to front door-door somewhat recessed. Entablature cut away from under with flat, 4 point arch.</p> <p>Wide overhang to roof, no cornice returns.</p> <p>6/6 windows.</p> <p>Farm buildings-2 barns, cattleshed, milkhouse, shed & 2 silos- are still standing although it is no longer a working farm. The house is rented to a non-farming tenant and some of the buildings are used to store hay which is cut from the fields and sold there.</p>
	18 ARCHITECT	BUILDER	
SIGNIFICANCE	19 HISTORICAL OR ARCHITECTURAL IMPORTANCE		
	<p>There was a very much older house on the property to the south of present building: the well is still visible.</p> <p>Present house was probably built by Henry D. Bartholomew (1832-1906). (1)(2)</p>		
SOURCES	<p>Beers Atlas 1868 County Maps 1852, 1856 Land records in Branford and North Branford (1) Augur Genealogy (1904) p. 50 (2) N. B. Cemetery Records</p>		
COMPILED BY PHOTO	PHOTOGRAPHER		
	Ruth Arnold		
	VIEW	4/79 NEGATIVE ON FILE	
	Left front		
	NAME		
COMPILED BY	Helen H. Livingston		
	ORGANIZATION		
	Totoket Historical Society, Inc.		
ADDRESS			
P. O. Box 117, Northford, CT 06472			
20 SUBSEQUENT FIELD EVALUATIONS			
21 THREATS TO BUILDING OR SITE			
<input checked="" type="checkbox"/> None known <input type="checkbox"/> Highways <input type="checkbox"/> Vandalism <input type="checkbox"/> Developers <input type="checkbox"/> Other _____			
<input type="checkbox"/> Renewal <input type="checkbox"/> Private <input type="checkbox"/> Deterioration <input type="checkbox"/> Zoning <input type="checkbox"/> Explanation _____			

HISTORIC RESOURCES INVENTORY

BUILDING AND STRUCTURES

HIST-6 NEW 5 77

STATE OF CONNECTICUT
CONNECTICUT HISTORICAL COMMISSION
59 SOUTH PROSPECT STREET, HARTFORD, CONNECTICUT 06106
(203) 566-3005

FOR OFFICE USE ONLY

Town No.	Site No.
UTM	
QUAD:	
DISTRICT	IF NR SPECIFY
<input type="checkbox"/> S <input type="checkbox"/> NR	<input type="checkbox"/> Actual <input type="checkbox"/> Potential

Item # 47

IDENTIFICATION

1. BUILDING NAME (Common) <i>(Historic)</i>	
Totoket Valley Park	
2 TOWN CITY	VILLAGE
North Branford	
3 STREET AND NUMBER (and or location)	
Forest Rd. (Rt. 22) at line dividing District #1 & #2	
4 OWNER(S)	
Town of North Branford	<input checked="" type="checkbox"/> Public <input type="checkbox"/> Private
5 USE (Present) <i>(Historic)</i>	
Open Space-Park	Farmland
6 ACCESSIBILITY TO PUBLIC: <input checked="" type="checkbox"/> Yes <input type="checkbox"/> No	
INTERIOR ACCESSIBLE: <input checked="" type="checkbox"/> Yes <input type="checkbox"/> No	
IF YES, EXPLAIN	
7. STYLE OF BUILDING	
DATE OF CONSTRUCTION	
.1966 Purchased	

DESCRIPTION

8 MATERIAL(S) (Indicate use or location when appropriate)	
<input type="checkbox"/> Clapboard	<input type="checkbox"/> Asbestos Siding
<input type="checkbox"/> Wood Shingle	<input type="checkbox"/> Asphalt Siding
<input type="checkbox"/> Board & Batten	<input type="checkbox"/> Stucco
<input type="checkbox"/> Aluminum Siding	<input type="checkbox"/> Concrete Type:
<input type="checkbox"/> Brick	<input type="checkbox"/> Other (Specify)
<input type="checkbox"/> Fieldstone	<input type="checkbox"/> Cobblestone
<input type="checkbox"/> Cut stone	<input type="checkbox"/> Type:
9 STRUCTURAL SYSTEM	
<input type="checkbox"/> Wood frame	<input type="checkbox"/> Post and beam
<input type="checkbox"/> Load bearing masonry	<input type="checkbox"/> Structural iron or steel
<input type="checkbox"/> Other (Specify)	
10 ROOF (Type)	
<input type="checkbox"/> Gable	<input type="checkbox"/> Flat
<input type="checkbox"/> Gambrel	<input type="checkbox"/> Shed
<input type="checkbox"/> Mansard	<input type="checkbox"/> Hip
<input type="checkbox"/> Monitor	<input type="checkbox"/> Round
<input type="checkbox"/> sawtooth	<input type="checkbox"/> Other (Specify)
(Material)	
<input type="checkbox"/> Wood Shingle	<input type="checkbox"/> Roll Asphalt
<input type="checkbox"/> Asphalt shingle	<input type="checkbox"/> Built up
<input type="checkbox"/> Tin	<input type="checkbox"/> Tile
<input type="checkbox"/> Slate	<input type="checkbox"/> Other (Specify)
11 NUMBER OF STORIES	APPROXIMATE DIMENSIONS
	28 acres 741' x 3052'
12 CONDITION (Structural) <i>(Exterior)</i>	
<input type="checkbox"/> Excellent	<input type="checkbox"/> Good
<input type="checkbox"/> Fair	<input type="checkbox"/> Deteriorated
<input type="checkbox"/> Excellent	<input type="checkbox"/> Good
<input type="checkbox"/> Fair	<input type="checkbox"/> Deteriorated
13 INTEGRITY (Location) WHEN ? (Alterations) IF YES, EXPLAIN	
<input type="checkbox"/> On original site	<input type="checkbox"/> Moved
<input type="checkbox"/> Yes	<input type="checkbox"/> No
14 RELATED OUTBUILDINGS OR LANDSCAPE FEATURES	
<input type="checkbox"/> Barn	<input type="checkbox"/> Shed
<input type="checkbox"/> Carriage house	<input type="checkbox"/> Shop
<input type="checkbox"/> Garage	<input type="checkbox"/> Garden
<input checked="" type="checkbox"/> Other landscape features or buildings (Specify)	Sign, picnic tables, well with spigot.
15 SURROUNDING ENVIRONMENT	
<input checked="" type="checkbox"/> Open land	<input checked="" type="checkbox"/> Wood-land
<input type="checkbox"/> Residential	<input checked="" type="checkbox"/> Scattered buildings visible from site
<input type="checkbox"/> Commercial	<input type="checkbox"/> Indus-trial
<input checked="" type="checkbox"/> Rural	<input type="checkbox"/> High building density
16 INTERRELATIONSHIP OF BUILDING AND SURROUNDINGS	
Park is surrounded by farmlands and a few residential buildings. Police Station is south. Town garage & pound are located with park. (see #17)	

(OVER)

DESCRIPTION (Continued)	17 OTHER NOTABLE FEATURES OF BUILDING OR SITE (interior and/or exterior) Park land runs between Forest Rd. on east and Totoket Rd. on west at the line between North Branford and Northford, an irregular shaped piece. Town garage, pound & recycling center occupy a parcel off Forest Rd. that is surrounded on three sides by park land. Access to Park is through the Town Garage parcel. Farm River bisects park N. & S. Rear of park is inaccessible.			
	18 ARCHITECT		BUILDER	
SIGNIFICANCE	19 HISTORICAL OR ARCHITECTURAL IMPORTANCE Town purchased from Anna C. Augur in Feb. 1966, land for park & town garage. Park land was purchased by funds under Open Space Grants from Federal Government. Park is under jurisdiction of the Conservation Commission. They have had a well driven for a fountain and water spigot; and have provided picnic tables and hibachis. Local Boy Scout Troops have constructed two bridges across river but both have been swept away in spring floods. Various town plans have advocated using front portion of park for government center or organized recreational fields.			
	SOURCES N. B. Land Records 51-208 N. B. Town Reports 1973, 1974, 1975 E. Robert Gregan, former Conservation Commission Chairman & Landscape Architect.			
COMPILED BY	PHOTOGRAPHER no photo		DATE	
	VIEW		NEGATIVE ON FILE	
	NAME Helen H. Livingston		DATE 4/80	
	ORGANIZATION Totoket Historical Society, Inc.			
	ADDRESS P. O. Box 117, Northford, CT 06472			

20 SUBSEQUENT FIELD EVALUATIONS

21 THREATS TO BUILDING OR SITE

<input type="checkbox"/> None known	<input type="checkbox"/> Highways	<input checked="" type="checkbox"/> Vandalism	<input type="checkbox"/> Developers	<input type="checkbox"/> Other _____
<input type="checkbox"/> Renewal	<input type="checkbox"/> Private	<input type="checkbox"/> Deterioration	<input type="checkbox"/> Zoning	<input type="checkbox"/> Explanation _____

HISTORIC RESOURCES INVENTORY
BUILDING AND STRUCTURES
 HIST-6 NEW 5 77

STATE OF CONNECTICUT
 CONNECTICUT HISTORICAL COMMISSION
 59 SOUTH PROSPECT STREET, HARTFORD, CONNECTICUT 06106
 (203) 566-3005

FOR OFFICE USE ONLY	
Town No.:	Site No.
UTM	
QUAD:	
DISTRICT	IF NR SPECIFY
<input type="checkbox"/> S <input type="checkbox"/> NR	<input type="checkbox"/> Actual <input type="checkbox"/> Potential

Item # 48

IDENTIFICATION

1. BUILDING NAME (Common)		(Historic)
North Branford Police Station		
2. TOWN CITY	VILLAGE	COUNTY
North Branford	North Branford	New Haven
3. STREET AND NUMBER (and or location)		
260 Forest Rd.		
4. OWNER(S)		<input checked="" type="checkbox"/> Public <input type="checkbox"/> Private
Town of North Branford		
5. USE (Present)		(Historic)
Police Station		
6. ACCESSIBILITY TO PUBLIC:	EXTERIOR VISIBLE FROM PUBLIC ROAD	INTERIOR ACCESSIBLE
<input checked="" type="checkbox"/> Yes <input type="checkbox"/> No	<input checked="" type="checkbox"/> Yes <input type="checkbox"/> No	IF YES, EXPLAIN
		Public building


DESCRIPTION

7. STYLE OF BUILDING		DATE OF CONSTRUCTION
Modern		1975
8. MATERIAL(S) (Indicate use or location when appropriate)		
<input checked="" type="checkbox"/> Clapboard stained	<input type="checkbox"/> Asbestos Siding	<input type="checkbox"/> Brick
<input type="checkbox"/> Wood Shingle	<input type="checkbox"/> Asphalt Siding	<input type="checkbox"/> Fieldstone
<input type="checkbox"/> Board & Batten	<input type="checkbox"/> Stucco	<input type="checkbox"/> Cobblestone
<input type="checkbox"/> Aluminum Siding	<input checked="" type="checkbox"/> Concrete poured Foundation	<input type="checkbox"/> Cut stone
9. STRUCTURAL SYSTEM		
<input checked="" type="checkbox"/> Wood frame	<input type="checkbox"/> Post and beam	<input type="checkbox"/> balloon
<input type="checkbox"/> Load bearing masonry	<input type="checkbox"/> Structural iron or steel	
<input checked="" type="checkbox"/> Other (Specify) wood truss		
10. ROOF (Type)		
<input type="checkbox"/> Gable	<input checked="" type="checkbox"/> Flat	<input type="checkbox"/> Mansard
<input type="checkbox"/> Gambrel	<input type="checkbox"/> Shed	<input type="checkbox"/> Hip
<input type="checkbox"/> Wood Shingle	<input type="checkbox"/> Roll Asphalt	<input type="checkbox"/> Tin
<input type="checkbox"/> Asphalt shingle	<input checked="" type="checkbox"/> Built up	<input type="checkbox"/> Tile
11. NUMBER OF STORIES		
2 rear 1-front		
APPROXIMATE DIMENSIONS		
52' x 32'		
12. CONDITION (Structural)		
<input checked="" type="checkbox"/> Excellent	<input type="checkbox"/> Good	<input type="checkbox"/> Fair
<input type="checkbox"/> Deteriorated	<input checked="" type="checkbox"/> Excellent	<input type="checkbox"/> Good
<input type="checkbox"/> Fair	<input type="checkbox"/> Fair	<input type="checkbox"/> Deteriorated
13. INTEGRITY (Location)		
<input checked="" type="checkbox"/> On original site	<input type="checkbox"/> Moved	WHEN ?
(Alterations)		
<input type="checkbox"/> Yes	<input checked="" type="checkbox"/> No	IF YES, EXPLAIN
14. RELATED OUTBUILDINGS OR LANDSCAPE FEATURES		
<input type="checkbox"/> Barn	<input type="checkbox"/> Shed	<input type="checkbox"/> Garage
<input checked="" type="checkbox"/> Other landscape features or buildings (Specify)	Flagpole, Parking areas, 1 at front and 1 at rear sign	
<input type="checkbox"/> Carriage house	<input type="checkbox"/> Shop	<input type="checkbox"/> Garden
15. SURROUNDING ENVIRONMENT		
<input checked="" type="checkbox"/> Open land	<input type="checkbox"/> Wood-land	<input checked="" type="checkbox"/> Residential
<input type="checkbox"/> Commercial	<input type="checkbox"/> Indus-trial	<input type="checkbox"/> Rural
<input type="checkbox"/> High building density	<input checked="" type="checkbox"/> Scattered buildings visible from site	

16. INTERRELATIONSHIP OF BUILDING AND SURROUNDINGS

Station sited on west side of Forest Rd. Land drops to rear where building is two story. To north is Totoket Park and entrance to town garage.

(OVER)

DESCRIPTION (Continued)	17 OTHER NOTABLE FEATURES OF BUILDING OR SITE (interior and/or exterior) <ol style="list-style-type: none"> 1. Narrow clapboarding, stained yellow ochre with gray trim. 2. Building given horizontal quality by means of clapboarding, horizontal window bands and continuous upper fascia, cantilevered at the front northeast corner over the entry and at the rear south west corner. 3. Operable casement and fixed glass windows. 4. Clapboarding used as interior finish as well as exterior. 5. Flat, wood roof trusses exposed on interior. 											
	18 ARCHITECT Deltar & Buchanan	BUILDER Town employees under CETA funds										
SIGNIFICANCE	19 HISTORICAL OR ARCHITECTURAL IMPORTANCE <ol style="list-style-type: none"> 1. First police station in North Branford. Police dept. was originally located in old Administration Building (Center School) basement. 2. This site abuts north on the boundary between District #1 (North Branford) and District #2 (Northford). 											
	SOURCES Assessor's records Police Chief, Wilbur Barrett											
PHOTO	PHOTOGRAPHER Ruth Arnold											
	VIEW Front	DATE 5/79 NEGATIVE ON FILE yes										
COMPILED BY	NAME Janet S. Grogan											
	ORGANIZATION Totoket Historical Society, Inc. ADDRESS P. O. Box 117, Northford, CT 06472											
20 SUBSEQUENT FIELD EVALUATIONS <div style="text-align: right;">  </div>												
21 THREATS TO BUILDING OR SITE <table style="width: 100%; border: none;"> <tr> <td><input checked="" type="checkbox"/> None known</td> <td><input type="checkbox"/> Highways</td> <td><input type="checkbox"/> Vandalism</td> <td><input type="checkbox"/> Developers</td> <td><input type="checkbox"/> Other _____</td> </tr> <tr> <td><input type="checkbox"/> Renewal</td> <td><input type="checkbox"/> Private</td> <td><input type="checkbox"/> Deterioration</td> <td><input type="checkbox"/> Zoning</td> <td><input type="checkbox"/> Explanation _____</td> </tr> </table>			<input checked="" type="checkbox"/> None known	<input type="checkbox"/> Highways	<input type="checkbox"/> Vandalism	<input type="checkbox"/> Developers	<input type="checkbox"/> Other _____	<input type="checkbox"/> Renewal	<input type="checkbox"/> Private	<input type="checkbox"/> Deterioration	<input type="checkbox"/> Zoning	<input type="checkbox"/> Explanation _____
<input checked="" type="checkbox"/> None known	<input type="checkbox"/> Highways	<input type="checkbox"/> Vandalism	<input type="checkbox"/> Developers	<input type="checkbox"/> Other _____								
<input type="checkbox"/> Renewal	<input type="checkbox"/> Private	<input type="checkbox"/> Deterioration	<input type="checkbox"/> Zoning	<input type="checkbox"/> Explanation _____								

HISTORIC RESOURCES INVENTORY

BUILDING AND STRUCTURES

HIST-6 NEW 5 77

STATE OF CONNECTICUT
CONNECTICUT HISTORICAL COMMISSION
59 SOUTH PROSPECT STREET, HARTFORD, CONNECTICUT 06106
(203) 566-3005

FOR OFFICE USE ONLY	
Town No.:	Site No.
UTM:	
QUAD:	
DISTRICT	IF NR SPECIFY
<input type="checkbox"/> S <input type="checkbox"/> NR	<input type="checkbox"/> Actual <input type="checkbox"/> Potential


Item # 49

IDENTIFICATION

DESCRIPTION

1. BUILDING NAME (Common)		(Historic)	
		Benjamin Page	
2. TOWN CITY	VILLAGE	COUNTY	
North Branford	North Branford (Nfd. P.O.)	New Haven	
3. STREET AND NUMBER (and or location)			
240 Forest Rd.			
4. OWNER(S)			
Richard & Loretta Vogt			
<input type="checkbox"/> Public <input checked="" type="checkbox"/> Private			
5. USE (Present)		(Historic)	
Residence		Residence	
6. ACCESSIBILITY TO PUBLIC:	EXTERIOR VISIBLE FROM PUBLIC ROAD	INTERIOR ACCESSIBLE	IF YES, EXPLAIN
<input checked="" type="checkbox"/> Yes <input type="checkbox"/> No	<input type="checkbox"/> Yes <input checked="" type="checkbox"/> No		
7. STYLE OF BUILDING		DATE OF CONSTRUCTION	
Late Federal-Greek Revival		c. 1820	
8. MATERIAL(S) (Indicate use or location when appropriate)			
<input checked="" type="checkbox"/> Clapboard	<input checked="" type="checkbox"/> Asbestos Siding	<input checked="" type="checkbox"/> Brick	<input type="checkbox"/> Other (Specify)
under		chimney	
<input type="checkbox"/> Wood Shingle	<input type="checkbox"/> Asphalt Siding	<input type="checkbox"/> Fieldstone	
<input type="checkbox"/> Board & Batten	<input type="checkbox"/> Stucco	<input type="checkbox"/> Cobblestone	
<input type="checkbox"/> Aluminum Siding	<input type="checkbox"/> Concrete Type:	<input checked="" type="checkbox"/> Cut stone	sandstone
9. STRUCTURAL SYSTEM			
<input checked="" type="checkbox"/> Wood frame	<input checked="" type="checkbox"/> Post and beam	<input type="checkbox"/> balloon	
<input type="checkbox"/> Load bearing masonry		<input type="checkbox"/> Structural iron or steel	
<input type="checkbox"/> Other (Specify)			
10. ROOF (Type)			
<input checked="" type="checkbox"/> Gable	<input type="checkbox"/> Flat	<input type="checkbox"/> Mansard	<input type="checkbox"/> Monitor <input type="checkbox"/> sawtooth
<input type="checkbox"/> Gambrel	<input type="checkbox"/> Shed	<input type="checkbox"/> Hip	<input type="checkbox"/> Round <input type="checkbox"/> Other (Specify)
(Material)			
<input type="checkbox"/> Wood Shingle	<input type="checkbox"/> Roll Asphalt	<input type="checkbox"/> Tin	<input type="checkbox"/> Slate
<input checked="" type="checkbox"/> Asphalt shingle	<input type="checkbox"/> Built up	<input type="checkbox"/> Tile	<input type="checkbox"/> Other (Specify)
11. NUMBER OF STORIES	APPROXIMATE DIMENSIONS		
2 + attic	49' x 32' (25' x 32') (wing 24' x 13')		
12. CONDITION (Structural)			
<input type="checkbox"/> Excellent	<input checked="" type="checkbox"/> Good	<input type="checkbox"/> Fair	<input type="checkbox"/> Deteriorated
(Exterior)			
<input type="checkbox"/> Excellent	<input type="checkbox"/> Good	<input checked="" type="checkbox"/> Fair	<input type="checkbox"/> Deteriorated
13. INTEGRITY (Location)			
<input checked="" type="checkbox"/> On original site	<input type="checkbox"/> Moved	WHEN?	(Alterations)
			IF YES, EXPLAIN
		<input checked="" type="checkbox"/> Yes <input type="checkbox"/> No	Early addition & porch on ell
14. RELATED OUTBUILDINGS OR LANDSCAPE FEATURES			
<input checked="" type="checkbox"/> Barn	<input type="checkbox"/> Shed	<input type="checkbox"/> Garage	<input type="checkbox"/> Other landscape features or buildings (Specify)
1956 Carriage house	<input type="checkbox"/> Shop	<input type="checkbox"/> Garden	
15. SURROUNDING ENVIRONMENT			
<input checked="" type="checkbox"/> Open land	<input type="checkbox"/> Wood-land	<input checked="" type="checkbox"/> Residential	<input checked="" type="checkbox"/> Scattered buildings visible from site
<input type="checkbox"/> Commercial	<input type="checkbox"/> Industrial	<input type="checkbox"/> Rural	<input type="checkbox"/> High building density
16. INTERRELATIONSHIP OF BUILDING AND SURROUNDINGS			
Sited close to road on west side facing east on open land that slopes gently down to Farm River in rear. Front faces very steep west face of Totoket Mt. (Great Hill).			

(OVER)

DESCRIPTION (Continued)	17 OTHER NOTABLE FEATURES OF BUILDING OR SITE (interior and/or exterior)	
	<ol style="list-style-type: none"> 1. Gable end to road. Cornice has short returns. 2. Flat half-moon window in attic of east (front) side. 2 windows in rear gable. 6/6 windows on 3 sides of main house. West side 12/12. Wing 12/12. 3. 3 bay front, side hall plan. Wing to south 1½ storys. 4. Front door-wide casing around with side lights (4 panes); strong entablature and pilasters. Pilasters ornamented with geometric pattern, applied molding in the Asher Benjamin style. 5. <u>Interior</u> Originally - center chimney. Greek Revival mantel in N. E. room. 	
SIGNIFICANCE	18 ARCHITECTY	BUILDER
	19 HISTORICAL OR ARCHITECTURAL IMPORTANCE	
SOURCES	<ol style="list-style-type: none"> 1. Reputed to have been built by Benjamin Pape (1806-1876) (1) 2. Being renovated 1980. 	
	County Map 1852-1856 Beers Atlas 1868 (1) Martha Russell's Notes on North Branford Cemetery Records	
PHOTO	PHOTOGRAPHER Ruth Arnold	
	VIEW Front	11/79 NEGATIVE ON FILE yes
COMPILED BY	NAME Helen H. Livingston	
	ORGANIZATION Totoket Historical Society, Inc.	
ADDRESS P. O. Box 117, Northford, CT 06472		
20 SUBSEQUENT FIELD EVALUATIONS		
<div style="display: flex; justify-content: space-between;"> <div style="width: 48%;">  </div> <div style="width: 48%;"> 21 THREATS TO BUILDING OR SITE <div style="display: flex; justify-content: space-between; margin-top: 10px;"> <div> <input checked="" type="checkbox"/> None known <input type="checkbox"/> Renewal </div> <div> <input type="checkbox"/> Highways <input type="checkbox"/> Private </div> <div> <input type="checkbox"/> Vandalism <input type="checkbox"/> Deterioration </div> <div> <input type="checkbox"/> Developers <input type="checkbox"/> Zoning </div> <div> <input type="checkbox"/> Other _____ <input type="checkbox"/> Explanation _____ </div> </div> </div> </div>		

HISTORIC RESOURCES INVENTORY
BUILDING AND STRUCTURES
 HIST-6 NEW 5 77

STATE OF CONNECTICUT
 CONNECTICUT HISTORICAL COMMISSION
 59 SOUTH PROSPECT STREET, HARTFORD, CONNECTICUT 06106
 (203) 566-3005

FOR OFFICE USE ONLY	
Town No.	Site No.
UTM	
QUAD:	
DISTRICT	IF NR SPECIFY
<input type="checkbox"/> S <input type="checkbox"/> NR	<input type="checkbox"/> Actual <input type="checkbox"/> Potential

Item # 50

IDENTIFICATION	1. BUILDING NAME (Common)		(Historic)	
			Munro - Gates	
	2. TOWN CITY	VILLAGE	COUNTY	
	North Branford	North Branford	New Haven	
	3. STREET AND NUMBER (and or location)			
	196 Forest Rd. (corner of Jerz Lane)			
	4. OWNER(S)			
	Edward K. & Matilda G. Jerz <input type="checkbox"/> Public <input checked="" type="checkbox"/> Private			
	5. USE (Present)		(Historic)	
	Residence		Residence	
DESCRIPTION	6. ACCESSIBILITY TO PUBLIC:		IF YES, EXPLAIN	
	<input checked="" type="checkbox"/> Yes <input type="checkbox"/> No		<input type="checkbox"/> Yes <input checked="" type="checkbox"/> No	
	7. STYLE OF BUILDING		DATE OF CONSTRUCTION	
	Late Greek Revival		c. 1855	
	8. MATERIAL(S) (Indicate use or location when appropriate)			
	<input type="checkbox"/> Clapboard <input type="checkbox"/> Asbestos Siding <input type="checkbox"/> Brick <input type="checkbox"/> Other (Specify) _____ <input type="checkbox"/> Wood Shingle <input type="checkbox"/> Asphalt Siding <input type="checkbox"/> Fieldstone <input type="checkbox"/> Board & Batten <input type="checkbox"/> Stucco <input type="checkbox"/> Cobblestone <input checked="" type="checkbox"/> Aluminum Siding <input checked="" type="checkbox"/> Concrete Type: <u>Part poured</u> <input type="checkbox"/> Cut stone Type: _____			
	9. STRUCTURAL SYSTEM			
	<input checked="" type="checkbox"/> Wood frame <input type="checkbox"/> Post and beam <input checked="" type="checkbox"/> balloon <input type="checkbox"/> Load bearing masonry <input type="checkbox"/> Structural iron or steel <input type="checkbox"/> Other (Specify) _____			
	10. ROOF (Type)			
	<input checked="" type="checkbox"/> Gable <input type="checkbox"/> Flat <input type="checkbox"/> Mansard <input type="checkbox"/> Monitor <input type="checkbox"/> sawtooth <input type="checkbox"/> Gambrel <input type="checkbox"/> Shed <input type="checkbox"/> Hip <input type="checkbox"/> Round <input type="checkbox"/> Other (Specify) _____ (Material) <input type="checkbox"/> Wood Shingle <input type="checkbox"/> Roll Asphalt <input type="checkbox"/> Tin <input type="checkbox"/> Slate <input checked="" type="checkbox"/> Asphalt shingle <input type="checkbox"/> Built up <input type="checkbox"/> Tile <input type="checkbox"/> Other (Specify) _____			
11. NUMBER OF STORIES		APPROXIMATE DIMENSIONS		
2 + attic		58' x 60' (main 16' x 32') (lt. wing 26' x 14') (rear wing 13' x 2' (garage 16' x 18'))		
12. CONDITION (Structural)				
<input checked="" type="checkbox"/> Excellent <input type="checkbox"/> Good <input type="checkbox"/> Fair <input type="checkbox"/> Deteriorated <input checked="" type="checkbox"/> Excellent <input type="checkbox"/> Good <input type="checkbox"/> Fair <input type="checkbox"/> Deteriorated				
13. INTEGRITY (Location)		WHEN ? (Alterations)		
<input checked="" type="checkbox"/> On original site <input type="checkbox"/> Moved		<input checked="" type="checkbox"/> Yes <input type="checkbox"/> No		
14. RELATED OUTBUILDINGS OR LANDSCAPE FEATURES				
<input type="checkbox"/> Barn <input checked="" type="checkbox"/> Shed <input type="checkbox"/> Garage <input checked="" type="checkbox"/> Other landscape features or buildings (Specify) swimming pool <input type="checkbox"/> Carriage house <input type="checkbox"/> Shop <input type="checkbox"/> Garden				
15. SURROUNDING ENVIRONMENT				
<input checked="" type="checkbox"/> Open land <input type="checkbox"/> Wood-land <input checked="" type="checkbox"/> Residential <input checked="" type="checkbox"/> Scattered buildings visible from site <input type="checkbox"/> Commercial <input type="checkbox"/> Indus-trial <input type="checkbox"/> Rural <input checked="" type="checkbox"/> High building density				
16. INTERRELATIONSHIP OF BUILDING AND SURROUNDINGS				
Sited on northwest corner of Jerz Lane and Forest Rd. on level piece of land.				

(OVER)

DESCRIPTION (Continued)

17 OTHER NOTABLE FEATURES OF BUILDING OR SITE (interior and/or exterior)

1. House has been completely altered with many additions. Only the roof pitch, window placements and general proportions give evidence that this is a mid 19th century residence.
2. Original plan configuration appears to have been T shaped, with 2 transverse, gabled wings at rear.
3. Original windows 6/6. 2 bay front facade.
4. Strong cornices with wide overhangs and deep returns.

SIGNIFICANCE

18 ARCHITECT

BUILDER

19 HISTORICAL OR ARCHITECTURAL IMPORTANCE

This is the general site of an earlier house built by Andrew Munro (1724-1794). The existing house was probably built by his Grandson, John Gates (1796-1872) or a great-grandson, Henry Gates (1832-1916)

SOURCES

County Maps 1852-1856
Beers Atlas 1868
Martha Russell's Notes
Cemetery JRecords
1790 Census

PHOTO

PHOTOGRAPHER

Ruth Arnold

5/79

VIEW

Front

NEGATIVE ON FILM

yes

COMPILED BY

NAME

Janet S. Grogan


3/80

ORGANIZATION

Totoket Historical Society, Inc.

ADDRESS

P. O. Box 117, Northford, CT 06472



20 SUBSEQUENT FIELD EVALUATIONS

21 THREATS TO BUILDING OR SITE

- ☒ None known ☐ Highways ☐ Vandalism ☐ Developers ☐ Other _____
- ☐ Renewal ☐ Private ☐ Deterioration ☐ Zoning ☐ Explanation _____