


The Historical and Architectural
Survey of North Branford

Part B



Prepared by
Totoket Historical Society, Inc.
under the direction of
Frank J. Pannenberg

May 1980

Ref

720.9776

H

Funded by a grant from the Heritage Conservation and
Recreation Service, Department of the Interior, through
the Connecticut Historical Commission and matching in
kind services by the Totoket Historical Society, Inc.

non-circ

HISTORIC RESOURCES INVENTORY
BUILDING AND STRUCTURES
 HIST-6 NEW 5 77


STATE OF CONNECTICUT
 CONNECTICUT HISTORICAL COMMISSION
 59 SOUTH PROSPECT STREET, HARTFORD, CONNECTICUT 06106
 (203) 566-3005

FOR OFFICE USE ONLY	
Town No.:	Site No.
UTM:	
QUAD:	
DISTRICT	IF NR SPECIFY
<input type="checkbox"/> S <input type="checkbox"/> NR	<input type="checkbox"/> Actual <input type="checkbox"/> Potential

Item # 51

IDENTIFICATION	1. BUILDING NAME (Common)		(Historic)	
			Gates	
	2. TOWN CITY	VILLAGE	COUNTY	
	North Branford	North Branford	New Haven	
DESCRIPTION	3. STREET AND NUMBER (and or location)			
	174 Forest Rd.			
	4. OWNER(S)			
	Victor & Victoria Damutz <input type="checkbox"/> Public <input checked="" type="checkbox"/> Private			
	5. USE (Present)		(Historic)	
	Residence		Residence	
	6. ACCESSIBILITY TO PUBLIC: <input checked="" type="checkbox"/> Yes <input type="checkbox"/> No EXTERIOR VISIBLE FROM PUBLIC ROAD: <input type="checkbox"/> Yes <input checked="" type="checkbox"/> No INTERIOR ACCESSIBLE: <input type="checkbox"/> Yes <input checked="" type="checkbox"/> No IF YES, EXPLAIN			
	7. STYLE OF BUILDING		DATE OF CONSTRUCTION	
	Victorian		c. 1880	
	8. MATERIAL(S) (Indicate use or location when appropriate)			
<input type="checkbox"/> Clapboard <input type="checkbox"/> Asbestos Siding <input checked="" type="checkbox"/> Brick <input checked="" type="checkbox"/> Other (Specify) Foundation cemented over chimney <input type="checkbox"/> Wood Shingle <input type="checkbox"/> Asphalt Siding <input type="checkbox"/> Fieldstone <input type="checkbox"/> Board & Batten <input type="checkbox"/> Stucco <input type="checkbox"/> Cobblestone <input checked="" type="checkbox"/> Aluminum Siding <input type="checkbox"/> Concrete Type: <input type="checkbox"/> Cut stone Type:				
9. STRUCTURAL SYSTEM				
<input checked="" type="checkbox"/> Wood frame <input type="checkbox"/> Post and beam <input checked="" type="checkbox"/> balloon <input type="checkbox"/> Structural iron or steel <input type="checkbox"/> Load bearing masonry <input type="checkbox"/> Other (Specify)				
10. ROOF (Type)				
<input checked="" type="checkbox"/> Gable <input type="checkbox"/> Flat <input type="checkbox"/> Mansard <input type="checkbox"/> Monitor <input type="checkbox"/> sawtooth <input type="checkbox"/> Gambrel <input type="checkbox"/> Shed <input type="checkbox"/> Hip <input type="checkbox"/> Round <input type="checkbox"/> Other (Specify)				
(Material)				
<input type="checkbox"/> Wood Shingle <input type="checkbox"/> Roll Asphalt <input type="checkbox"/> Tin <input type="checkbox"/> Slate <input checked="" type="checkbox"/> Asphalt shingle <input type="checkbox"/> Built up <input type="checkbox"/> Tile <input type="checkbox"/> Other (Specify)				
11. NUMBER OF STORIES		APPROXIMATE DIMENSIONS		
2 + attic		31' x 35'		
12. CONDITION (Structural)				
<input checked="" type="checkbox"/> Excellent <input type="checkbox"/> Good <input type="checkbox"/> Fair <input type="checkbox"/> Deteriorated <input checked="" type="checkbox"/> Excellent (Exterior) <input type="checkbox"/> Good <input type="checkbox"/> Fair <input type="checkbox"/> Deteriorated				
13. INTEGRITY (Location)		WHEN	(Alterations)	
<input checked="" type="checkbox"/> On original site <input type="checkbox"/> Moved			<input checked="" type="checkbox"/> Yes <input type="checkbox"/> No IF YES, EXPLAIN	
14. RELATED OUTBUILDINGS OR LANDSCAPE FEATURES				
<input checked="" type="checkbox"/> Barn <input checked="" type="checkbox"/> Shed <input type="checkbox"/> Garage <input checked="" type="checkbox"/> Other landscape features or buildings (Specify) coops <input type="checkbox"/> Carriage house <input type="checkbox"/> Shop <input type="checkbox"/> Garden				
15. SURROUNDING ENVIRONMENT				
<input checked="" type="checkbox"/> Open land <input type="checkbox"/> Wood-land <input checked="" type="checkbox"/> Residential <input checked="" type="checkbox"/> Scattered buildings visible from site <input type="checkbox"/> Commercial <input type="checkbox"/> Indus-trial <input type="checkbox"/> Rural <input type="checkbox"/> High building density				
16. INTERRELATIONSHIP OF BUILDING AND SURROUNDINGS				
Sited of west side of Forest Rd. on level plot. Faces east towards Totoket Mountain-Farm River at rear.				

(OVER)

DESCRIPTION (Continued)	17 OTHER NOTABLE FEATURES OF BUILDING OR SITE (interior and/or exterior)		<p>Main element of house L shaped in plan with additional one story element to north. The narrower, higher gable wing facing road has paired, centered windows on both floors. First floor corners cut away on this wing with second floor overhanging. Bargeboards covered with aluminum siding as well as rest of house, i.e., no detail evident. Two entry porches each having turned columns. 1/1 windows throughout, single square gable light in each of the two north-south gables. Narrow brick chimney at center.</p>
	18 ARCHITECT	BUILDER	
SIGNIFICANCE	19 HISTORICAL OR ARCHITECTURAL IMPORTANCE		
	<p>Probably built by/for John H. Gates (1832-1916), for his son Charles or daughter Sylvia. John Henry Gates owned land & lived in the house to the north, all part of the original Andrew Munro farm.</p>		
SOURCES	<p>Assessor's Records N. B. Land Records</p>		
PHOTO	PHOTOGRAPHER		
	<p>Ruth Arnold 5/79</p>		
COMPILED BY	VIEW		NEGATIVE ON FILM
	Front		yes
	NAME		
	Janet S. Gegan		2/80
	ORGANIZATION		
ADDRESS			
Totoket Historical Society, Inc.			
P. O. Box 117, Northford, CT 06472			
20 SUBSEQUENT FIELD EVALUATIONS			
			
21 THREATS TO BUILDING OR SITE			
<input checked="" type="checkbox"/> None known <input type="checkbox"/> Highways <input type="checkbox"/> Vandalism <input checked="" type="checkbox"/> Developers <input type="checkbox"/> Other _____			
<input type="checkbox"/> Renewal <input type="checkbox"/> Private <input type="checkbox"/> Deterioration <input type="checkbox"/> Zoning <input type="checkbox"/> Explanation _____			

HISTORIC RESOURCES INVENTORY

BUILDING AND STRUCTURES

HIST 6 NEW 5 77

STATE OF CONNECTICUT
CONNECTICUT HISTORICAL COMMISSION
59 SOUTH PROSPECT STREET, HARTFORD, CONNECTICUT 06106
(203) 566-3005

Unit # 52

FOR OFFICE USE ONLY			
Town No.:		Site No.	
UTM	:	:	:
QUAD:	:	:	:
DISTRICT		IF NR SPECIFY	
<input type="checkbox"/> S	<input type="checkbox"/> NR	<input type="checkbox"/> Actual	<input type="checkbox"/> Potential

IDENTIFICATION

1. BUILDING NAME (Common)		(Historic)	
		David Russell	
2. TOWN CITY	VILLAGE	COUNTY	
North Branford	North Branford	New Haven	
3. STREET AND NUMBER (and or location)			
148 Forest Rd.			
4. OWNER(S)			
Alnis & Dorothy Ozols			
<input type="checkbox"/> Public <input checked="" type="checkbox"/> Private			
5. USE (Present)		(Historic)	
Residence		Residence	
6. ACCESSIBILITY TO PUBLIC:	EXTERIOR VISIBLE FROM PUBLIC ROAD	INTERIOR ACCESSIBLE	IF YES, EXPLAIN
<input checked="" type="checkbox"/> Yes <input type="checkbox"/> No	<input type="checkbox"/> Yes <input checked="" type="checkbox"/> No		
7. STYLE OF BUILDING			DATE OF CONSTRUCTION
Late Colonial - Federal			1793

DESCRIPTION

8. MATERIAL(S) (Indicate use or location when appropriate)			
<input checked="" type="checkbox"/> Clapboard	<input type="checkbox"/> Asbestos Siding	<input checked="" type="checkbox"/> Brick	<input type="checkbox"/> Other (Specify)
		Chimney	
<input type="checkbox"/> Wood Shingle	<input type="checkbox"/> Asphalt Siding	<input checked="" type="checkbox"/> Fieldstone	Rear foundation
<input type="checkbox"/> Board & Batten	<input type="checkbox"/> Stucco	<input type="checkbox"/> Cobblestone	
<input type="checkbox"/> Aluminum Siding	<input type="checkbox"/> Concrete Type:	<input checked="" type="checkbox"/> Cut stone Type:	Brownstone front of foundation
9. STRUCTURAL SYSTEM			
<input checked="" type="checkbox"/> Wood frame	<input checked="" type="checkbox"/> Post and beam	<input type="checkbox"/> balloon	
<input type="checkbox"/> Load bearing masonry	<input type="checkbox"/> Structural iron or steel		
<input type="checkbox"/> Other (Specify)			
10. ROOF (Type)			
<input checked="" type="checkbox"/> Gable	<input type="checkbox"/> Flat	<input type="checkbox"/> Mansard	<input type="checkbox"/> Monitor
			<input type="checkbox"/> sawtooth
<input type="checkbox"/> Gambrel	<input type="checkbox"/> Shed	<input type="checkbox"/> Hip	<input type="checkbox"/> Round
			<input type="checkbox"/> Other (Specify)
(Material)			
<input type="checkbox"/> Wood Shingle	<input type="checkbox"/> Roll Asphalt	<input type="checkbox"/> Tin	<input type="checkbox"/> Slate
<input checked="" type="checkbox"/> Asphalt shingle	<input type="checkbox"/> Built up	<input type="checkbox"/> Tile	<input type="checkbox"/> Other (Specify)
11. NUMBER OF STORIES		APPROXIMATE DIMENSIONS	
2 + attic		38' x 28'	
12. CONDITION (Structural)			
<input type="checkbox"/> Excellent	<input type="checkbox"/> Good	<input checked="" type="checkbox"/> Fair	<input type="checkbox"/> Deteriorated
(Exterior)		<input type="checkbox"/> Excellent	<input type="checkbox"/> Good
		<input checked="" type="checkbox"/> Fair	<input type="checkbox"/> Deteriorated
13. INTEGRITY (Location)		WHEN ?	(Alterations)
<input checked="" type="checkbox"/> On original site	<input type="checkbox"/> Moved		<input type="checkbox"/> Yes <input checked="" type="checkbox"/> No
14. RELATED OUTBUILDINGS OR LANDSCAPE FEATURES			
<input checked="" type="checkbox"/> Barn	<input type="checkbox"/> Shed	<input type="checkbox"/> Garage	<input type="checkbox"/> Other landscape features or buildings (Specify)
<input type="checkbox"/> Carriage house	<input type="checkbox"/> Shop	<input type="checkbox"/> Garden	
15. SURROUNDING ENVIRONMENT			
<input checked="" type="checkbox"/> Open land	<input type="checkbox"/> Wood-land	<input checked="" type="checkbox"/> Residential	<input checked="" type="checkbox"/> Scattered buildings visible from site
<input type="checkbox"/> Commercial	<input type="checkbox"/> Indus-trial	<input type="checkbox"/> Rural	<input type="checkbox"/> High building density
16. INTERRELATIONSHIP OF BUILDING AND SURROUNDINGS			
House sited facing east, set close to road. Surrounded by flat pasture land. Land slopes slightly to rear.			

(OVER)

DESCRIPTION (Continued)

17 OTHER NOTABLE FEATURES OF BUILDING OR SITE (interior and/or exterior)

Original bake oven.
 3 working fireplaces off center chimney.
 Cased corner posts.
 Double-leaf front door - Federal style.
 Standard center chimney plan.
 Front staircase enclosed.
 12/12 window sash. 5 bay front. 2 6/6 windows in attic gables.

SIGNIFICANCE

18 ARCHITECT

BUILDER

David Russell

19 HISTORICAL OR ARCHITECTURAL IMPORTANCE

David Russell married Eunice Munro in 1793. She inherited the land and Mr. Russell built house. David Russell was deacon of the North Branford Congregation Church from 1807-1836.

SOURCES

North Parish of Branford - Book of Records 1731 - 1844
 Notes relating to Early Settlers of North Branford, Martha Russell
 Dorothy Ozols, owner
 County maps 1852 & 1856
 Burs Atlas Map 1868

PHOTO

PHOTOGRAPHER

Ruth Arnold

5/79

VIEW

Front

NEGATIVE ON FILM

yes

COMPILED BY

NAME

Dorothy Ozols


5/1/79

ORGANIZATION

Totoket Historical Society, Inc.

ADDRESS

P. O. Box 117, Northford, CT 06472



20 SUBSEQUENT FIELD EVALUATIONS

21 THREATS TO BUILDING OR SITE

☒ None known ☐ Highways ☐ Vandalism ☐ Developers ☐ Other _____
☐ Renewal ☐ Private ☐ Deterioration ☐ Zoning ☐ Explanation _____

STATE OF CONNECTICUT
CONNECTICUT HISTORICAL COMMISSION
59 SOUTH PROSPECT STREET, HARTFORD, CONNECTICUT 06106
(203) 566-3005

FOR OFFICE USE ONLY	
Town No.:	Site No.
UTM	
QUAD:	
DISTRICT	IF NR SPECIFY
<input type="checkbox"/> S <input type="checkbox"/> NR	<input type="checkbox"/> Actual <input type="checkbox"/> Potential

Item # 53

IDENTIFICATION	
1. BUILDING NAME (Common) (Historic) Burr House Burr House	
2. TOWN CITY North Branford	VILLAGE COUNTY North Branford New Haven
3. STREET AND NUMBER (and or location) 77 Foxon Rd.	
4. OWNER(S) Lewellyn F. Burr <input type="checkbox"/> Public <input checked="" type="checkbox"/> Private	
5. USE (Present) (Historic) Residence Residence	
6. ACCESSIBILITY TO PUBLIC: <input checked="" type="checkbox"/> Yes <input type="checkbox"/> No EXTERIOR VISIBLE FROM PUBLIC ROAD <input type="checkbox"/> Yes <input checked="" type="checkbox"/> No INTERIOR ACCESSIBLE IF YES, EXPLAIN	
7. STYLE OF BUILDING Bungalow	
DATE OF CONSTRUCTION . 1919	
8. MATERIAL(S) (Indicate use or location when appropriate) <input type="checkbox"/> Clapboard <input type="checkbox"/> Asbestos Siding <input checked="" type="checkbox"/> Brick <input type="checkbox"/> Other (Specify) 1 chimney <input checked="" type="checkbox"/> Wood Shingle <input type="checkbox"/> Asphalt Siding <input checked="" type="checkbox"/> Fieldstone foundation & 1 chimney <input type="checkbox"/> Board & Batten <input type="checkbox"/> Stucco <input type="checkbox"/> Cobblestone <input type="checkbox"/> Aluminum Siding <input type="checkbox"/> Concrete Type: <input type="checkbox"/> Cut stone Type:	
9. STRUCTURAL SYSTEM <input checked="" type="checkbox"/> Wood frame <input type="checkbox"/> Post and beam <input checked="" type="checkbox"/> balloon <input type="checkbox"/> Load bearing masonry <input type="checkbox"/> Structural iron or steel <input type="checkbox"/> Other (Specify)	
10. ROOF (Type) <input checked="" type="checkbox"/> Gable <input type="checkbox"/> Flat <input type="checkbox"/> Mansard <input type="checkbox"/> Monitor <input type="checkbox"/> sawtooth <input type="checkbox"/> Gambrel <input type="checkbox"/> Shed <input type="checkbox"/> Hip <input type="checkbox"/> Round <input type="checkbox"/> Other (Specify) (Material) <input type="checkbox"/> Wood Shingle <input type="checkbox"/> Roll Asphalt <input type="checkbox"/> Tin <input type="checkbox"/> Slate <input checked="" type="checkbox"/> Asphalt shingle <input type="checkbox"/> Built up <input type="checkbox"/> Tile <input type="checkbox"/> Other (Specify)	
11. NUMBER OF STORIES APPROXIMATE DIMENSIONS 2 + attic 20' x 31' + 6' x 20' wing (Main 20' x 24')	
12. CONDITION (Structural) (Exterior) <input type="checkbox"/> Excellent <input checked="" type="checkbox"/> Good <input type="checkbox"/> Fair <input type="checkbox"/> Deteriorated <input type="checkbox"/> Excellent <input checked="" type="checkbox"/> Good <input type="checkbox"/> Fair <input type="checkbox"/> Deteriorated	
13. INTEGRITY (Location) WHEN ? (Alterations) IF YES, EXPLAIN <input checked="" type="checkbox"/> On original site <input type="checkbox"/> Moved <input type="checkbox"/> Yes <input checked="" type="checkbox"/> No	
14. RELATED OUTBUILDINGS OR LANDSCAPE FEATURES <input checked="" type="checkbox"/> Barn / <input checked="" type="checkbox"/> Shed <input type="checkbox"/> Garage <input type="checkbox"/> Other landscape features or buildings (Specify) garage tool <input type="checkbox"/> Carriage house <input type="checkbox"/> Shop <input type="checkbox"/> Garden	
15. SURROUNDING ENVIRONMENT <input type="checkbox"/> Open land <input checked="" type="checkbox"/> Wood-land <input checked="" type="checkbox"/> Residential <input type="checkbox"/> Scattered buildings visible from site <input type="checkbox"/> Commercial <input type="checkbox"/> Indus-trial <input checked="" type="checkbox"/> Rural <input type="checkbox"/> High building density	
16. INTERRELATIONSHIP OF BUILDING AND SURROUNDINGS House sited on south side of Rt. 80 (Foxon Rd.) well back from road and faces north.	

(OVER)

DESCRIPTION (Continued)

17 OTHER NOTABLE FEATURES OF BUILDING OR SITE (interior and or exterior)

Very good example of early 20th cent. shingle-bungalow style. Brackets support roof at gable ends. Front porch has arboriform posts. Windows closely paired - 6/1 sash. Shed dormers on North & South sides with 6/1 sash flanked by 4/1 sash. House has not been altered on outside.

SIGNIFICANCE

18 ARCHITECT

BUILDER

19 HISTORICAL OR ARCHITECTURAL IMPORTANCE

Lewellyn Burr was a representative to State Legislature in late 1940's.

SOURCES

 PHOTO
 COMPILED BY

PHOTOGRAPHER

Ruth Arnold

4/79

VIEW

Front

NEGATIVE ON FILE

yes

NAME

Helen H. Livingston


4/80

ORGANIZATION

Totoket Historical Society, Inc.

ADDRESS

P. O. Box 117, Northford, CT 06472



20 SUBSEQUENT FIELD EVALUATIONS

21 THREATS TO BUILDING OR SITE



None known



Highways



Vandalism



Developers



Other



Renewal



Private



Deterioration



Zoning



Explanation

HISTORIC RESOURCES INVENTORY

BUILDING AND STRUCTURES

HIST-6 NEW 5 77

STATE OF CONNECTICUT
CONNECTICUT HISTORICAL COMMISSION
59 SOUTH PROSPECT STREET, HARTFORD, CONNECTICUT 06106
(203) 566-3005

FOR OFFICE USE ONLY	
Town No	Site No
UTM	
QUAD:	
DISTRICT	IF NR SPECIFY
<input type="checkbox"/> S <input type="checkbox"/> NR	<input type="checkbox"/> Actual <input type="checkbox"/> Potential

Item # 54

IDENTIFICATION

1. BUILDING NAME (Common)		(Historic)	
Manos farm		Hosmer Sperry	
2 TOWN CITY	VILLAGE	COUNTY	
North Branford	North Branford	New Haven	
3 STREET AND NUMBER (and or location)			
98 Foxon Rd.			
4. OWNER(S)			
Bertha Manos			
<input type="checkbox"/> Public <input checked="" type="checkbox"/> Private			
5. USE (Present)		(Historic)	
Residence		Residence	
6. ACCESSIBILITY TO PUBLIC:	EXTERIOR VISIBLE FROM PUBLIC ROAD	INTERIOR ACCESSIBLE	IF YES, EXPLAIN
<input checked="" type="checkbox"/> Yes <input type="checkbox"/> No	<input type="checkbox"/> Yes <input checked="" type="checkbox"/> No	<input type="checkbox"/> Yes <input checked="" type="checkbox"/> No	
7. STYLE OF BUILDING			DATE OF CONSTRUCTION
Simple Greek Revival			. 1855

DESCRIPTION

8. MATERIAL(S) (Indicate use or location when appropriate)				
<input type="checkbox"/> Clapboard	<input checked="" type="checkbox"/> Asbestos Siding	<input checked="" type="checkbox"/> Brick	<input type="checkbox"/> Other (Specify)	
	shingles	2 exterior chimneys		
<input type="checkbox"/> Wood Shingle	<input type="checkbox"/> Asphalt Siding	<input checked="" type="checkbox"/> Fieldstone	foundation	
<input type="checkbox"/> Board & Batten	<input type="checkbox"/> Stucco	<input type="checkbox"/> Cobblestone		
<input type="checkbox"/> Aluminum Siding	<input type="checkbox"/> Concrete Type:	<input type="checkbox"/> Cut stone Type:		
9. STRUCTURAL SYSTEM				
<input checked="" type="checkbox"/> Wood frame	<input checked="" type="checkbox"/> Post and beam	<input type="checkbox"/> balloon		
<input type="checkbox"/> Load bearing masonry	<input type="checkbox"/> Structural iron or steel			
<input type="checkbox"/> Other (Specify)				
10. ROOF (Type)				
<input checked="" type="checkbox"/> Gable	<input type="checkbox"/> Flat	<input type="checkbox"/> Mansard	<input type="checkbox"/> Monitor	<input type="checkbox"/> sawtooth
<input type="checkbox"/> Gambrel	<input type="checkbox"/> Shed	<input type="checkbox"/> Hip	<input type="checkbox"/> Round	<input type="checkbox"/> Other (Specify)
(Material)				
<input type="checkbox"/> Wood Shingle	<input type="checkbox"/> Roll Asphalt	<input type="checkbox"/> Tin	<input type="checkbox"/> Slate	
<input checked="" type="checkbox"/> Asphalt shingle	<input type="checkbox"/> Built up	<input type="checkbox"/> Tile	<input type="checkbox"/> Other (Specify)	
11. NUMBER OF STORIES		APPROXIMATE DIMENSIONS		
2 + attic		28' front x 22' deep + 12' x 18' wing		
12. CONDITION (Structural)				
<input type="checkbox"/> Excellent	<input type="checkbox"/> Good	<input checked="" type="checkbox"/> Fair	<input type="checkbox"/> Deteriorated	(Exterior)
<input type="checkbox"/> Excellent <input checked="" type="checkbox"/> Good <input type="checkbox"/> Fair <input type="checkbox"/> Deteriorated				
13. INTEGRITY (Location)		WHEN ?	(Alterations)	IF YES, EXPLAIN
<input checked="" type="checkbox"/> On original site	<input type="checkbox"/> Moved		<input checked="" type="checkbox"/> Yes <input type="checkbox"/> No	Very much altered, roof raised
14. RELATED OUTBUILDINGS OR LANDSCAPE FEATURES				
<input checked="" type="checkbox"/> Barn	<input checked="" type="checkbox"/> ShedS	<input type="checkbox"/> Garage	<input checked="" type="checkbox"/> Other landscape features or buildings (Specify)	
			Street lamp	
<input type="checkbox"/> Carriage house	<input type="checkbox"/> Shop	<input type="checkbox"/> Garden	Picket fence	
15. SURROUNDING ENVIRONMENT				
<input checked="" type="checkbox"/> Open land	<input checked="" type="checkbox"/> Wood-land	<input checked="" type="checkbox"/> Residential	<input checked="" type="checkbox"/> Scattered buildings visible from site	
<input type="checkbox"/> Commercial	<input type="checkbox"/> Indus-trial	<input type="checkbox"/> Rural	<input type="checkbox"/> High building density	
16. INTERRELATIONSHIP OF BUILDING AND SURROUNDINGS				
House on north side of Rt. 80 back from road and up the hill, faces south.				

(OVER)

DESCRIPTION (Continued)	17 OTHER NOTABLE FEATURES OF BUILDING OR SITE (interior and/or exterior) <ol style="list-style-type: none"> 1. Straight eaves facade faces road-3 bays. Roof overhangs, no returns. 2. Off center entry porch-2 turned columns. 3. West gable window-3/3, east gable window identical to other windows 2/2, though trim clipped at upper corners. 4. Cased posts in corners. Original wide plank flooring in east front room. 4 panel doors. 5. Large barn to east in poor condition. Several sheds. 6. Cast iron gas-light street lamp brought from Baltimore set in yard. 	
	18 ARCHITECT	BUILDER
SIGNIFICANCE	19 HISTORICAL OR ARCHITECTURAL IMPORTANCE <p style="margin-top: 10px;">From old photo (c. 1860, THS files) house originally 1½ storys with small chimney and "stomach" windows. Roof raised to make 2-story house and wings added. Door to left (west) of center (as in old photo).</p>	
SOURCES	Beers Atlas 1868-Hosmer Sperry N. B. Land Records	
COMPILED BY	PHOTOGRAPHER Ruth Arnold 5/79	
	VIEW Front	NEGATIVE ON FILE yes
	NAME Helen H. Livingston 3/30/80	
	ORGANIZATION Totoket Historical Society, Inc.	
	ADDRESS P. O. Box 117, Northford, CT 06472	
20 SUBSEQUENT FIELD EVALUATIONS		
<div style="display: flex; justify-content: space-between;"> <div> <input type="checkbox"/> None known <input type="checkbox"/> Renewal </div> <div> <input type="checkbox"/> Highways <input type="checkbox"/> Private </div> <div> <input type="checkbox"/> Vandalism <input type="checkbox"/> Deterioration </div> <div> <input checked="" type="checkbox"/> Developers <input type="checkbox"/> Zoning </div> <div> <input type="checkbox"/> Other _____ <input type="checkbox"/> Explanation _____ </div> </div>		



HISTORIC RESOURCES INVENTORY
BUILDING AND STRUCTURES
HIST-6 NEW 5-77

STATE OF CONNECTICUT
CONNECTICUT HISTORICAL COMMISSION
59 SOUTH PROSPECT STREET, HARTFORD, CONNECTICUT 06106
(203) 566-3005

FOR OFFICE USE ONLY

Town No.:	Site No.
UTM	
QUAD:	
DISTRICT	IF NR SPECIFY
<input type="checkbox"/> S <input type="checkbox"/> NR	<input type="checkbox"/> Actual <input type="checkbox"/> Potential

Item # 55

IDENTIFICATION

1. BUILDING NAME (Common)	(Historic)
Stent Tavern	
2. TOWN CITY	VILLAGE COUNTY
North Branford	North Branford New Haven
3. STREET AND NUMBER (and/or location)	
254 Foxon Rd.	
4. OWNER(S)	<input type="checkbox"/> Public <input checked="" type="checkbox"/> Private
Fritz Vogt and Richard & Dorothy Adams	
5. USE (Present)	(Historic)
Residence-2 apartments	Tavern
6. ACCESSIBILITY TO PUBLIC:	EXTERIOR VISIBLE FROM PUBLIC ROAD INTERIOR ACCESSIBLE IF YES, EXPLAIN
<input checked="" type="checkbox"/> Yes <input type="checkbox"/> No	<input type="checkbox"/> Yes <input checked="" type="checkbox"/> No
7. STYLE OF BUILDING	DATE OF CONSTRUCTION
Greek Revival	1830

DESCRIPTION

8. MATERIAL(S) (Indicate use or location when appropriate)
<input type="checkbox"/> Clapboard <input type="checkbox"/> Asbestos Siding <input checked="" type="checkbox"/> Brick <input type="checkbox"/> Other (Specify) _____ <input type="checkbox"/> Wood Shingle <input type="checkbox"/> Asphalt Siding <input type="checkbox"/> Fieldstone <input type="checkbox"/> Board & Batten <input type="checkbox"/> Stucco <input type="checkbox"/> Cobblestone <input checked="" type="checkbox"/> Aluminum Siding <input type="checkbox"/> Concrete Type: _____ <input checked="" type="checkbox"/> Cut stone Type: some dressed stone sandstone foundation
9. STRUCTURAL SYSTEM
<input checked="" type="checkbox"/> Wood frame <input checked="" type="checkbox"/> Post and beam <input type="checkbox"/> balloon <input type="checkbox"/> Load bearing masonry <input type="checkbox"/> Structural iron or steel <input type="checkbox"/> Other (Specify) _____
10. ROOF (Type)
<input checked="" type="checkbox"/> Gable <input type="checkbox"/> Flat <input type="checkbox"/> Mansard <input type="checkbox"/> Monitor <input type="checkbox"/> sawtooth <input type="checkbox"/> Gambrel <input type="checkbox"/> Shed <input type="checkbox"/> Hip <input type="checkbox"/> Round <input type="checkbox"/> Other (Specify) _____ (Material) <input type="checkbox"/> Wood Shingle <input type="checkbox"/> Roll Asphalt <input type="checkbox"/> Tin <input type="checkbox"/> Slate <input checked="" type="checkbox"/> Asphalt shingle <input type="checkbox"/> Built up <input type="checkbox"/> Tile <input type="checkbox"/> Other (Specify) _____
11. NUMBER OF STORIES APPROXIMATE DIMENSIONS
2 + attic 54' x 44' (main 36' x 26') (Back wing 24' x 18')
12. CONDITION (Structural) (Exterior)
<input type="checkbox"/> Excellent <input checked="" type="checkbox"/> Good <input type="checkbox"/> Fair <input type="checkbox"/> Deteriorated <input type="checkbox"/> Excellent <input checked="" type="checkbox"/> Good <input type="checkbox"/> Fair <input type="checkbox"/> Deteriorated
13. INTEGRITY (Location) WHEN? (Alterations) IF YES, EXPLAIN
<input checked="" type="checkbox"/> On original site <input type="checkbox"/> Moved <input checked="" type="checkbox"/> Yes <input type="checkbox"/> No porch added on E. side; wing & shed to north.
14. RELATED OUTBUILDINGS OR LANDSCAPE FEATURES
<input type="checkbox"/> Barn <input type="checkbox"/> Shed <input type="checkbox"/> Garage <input checked="" type="checkbox"/> Other landscape features or buildings (Specify) Pool <input type="checkbox"/> Carriage house <input type="checkbox"/> Shop <input type="checkbox"/> Garden
15. SURROUNDING ENVIRONMENT
<input type="checkbox"/> Open land <input type="checkbox"/> Wood-land <input checked="" type="checkbox"/> Residential <input checked="" type="checkbox"/> Scattered buildings visible from site <input checked="" type="checkbox"/> Commercial <input type="checkbox"/> Indus-trial <input type="checkbox"/> Rural <input type="checkbox"/> High building density
16. INTERRELATIONSHIP OF BUILDING AND SURROUNDINGS
On N. W. corner of Rt. 80 and Totoket Road, faces south - parallel to road.

(OVER)

DESCRIPTION (Continued)

17 OTHER NOTABLE FEATURES OF BUILDING OR SITE (interior and/or exterior)

Wide flat pilasters surround front door: broad entablature above door.
 2 interior chimneys.
 Deep pedimented gables-wide overhang to entire roof (Deep cornice continues across gable ends.)
 Gable attic windows-horizontal with 2 big panes surrounded by very small panes. Same motif in vertical lights on each side of front door.
 Panelled front door- possibly original.
 Windows changed to 2/2.
 Originally (under modern siding?) were wide flat pilasters on front corners.
 Fireplaces are all covered.

SIGNIFICANCE

18 ARCHITECT

BUILDER

19 HISTORICAL OR ARCHITECTURAL IMPORTANCE

Cornelius Johnson first person who lived in site of the Stent place.
 He was here before 1783.
 This house built on site of earlier house, probably by/for Othniel Stent, or his son, Eliazer.*

SOURCES

*Martha Russell's Notes
 Assessor's Records
 1868 Beers Atlas
 1856 & 1852 County Maps

PHOTO

PHOTOGRAPHER

Ruth Arnold

5/79

VIEW

Front

NEGATIVE ON FILE

yes

COMPILED BY

NAME

Helen H. Livingston


2/29/80

ORGANIZATION

Totoket Historical Society, Inc.

ADDRESS

P. O. Box 117, Northford, CT 06472



21 THREATS TO BUILDING OR SITE

☒ None known ☐ Highways ☐ Vandalism ☐ Developers ☐ Other _____
☐ Renewal ☐ Private ☐ Deterioration ☐ Zoning ☐ Explanation _____

HISTORIC RESOURCES INVENTORY
BUILDING AND STRUCTURES
 HIST-6 NEW 5 77

STATE OF CONNECTICUT
 CONNECTICUT HISTORICAL COMMISSION
 59 SOUTH PROSPECT STREET, HARTFORD, CONNECTICUT 06106
 (203) 566-3005

FOR OFFICE USE ONLY	
Town No.:	Site No.:
UTM:	
QUAD:	
DISTRICT	IF NR SPECIFY
<input type="checkbox"/> S <input type="checkbox"/> NR	<input type="checkbox"/> Actual <input type="checkbox"/> Potential

Item # 56

IDENTIFICATION


1. BUILDING NAME (Common)	(Historic)
Dick's Totoket Market	Barker's Store
2. TOWN CITY	VILLAGE
North Branford	North Branford
3. STREET AND NUMBER (and or location)	COUNTY
245 Foxon Rd.	New Haven
4. OWNER(S)	
Richard R. & Rita Della Volpe	<input type="checkbox"/> Public <input checked="" type="checkbox"/> Private
5. USE (Present)	(Historic)
Store - Grocery	Store - Grocery
6. ACCESSIBILITY TO PUBLIC:	IF YES, EXPLAIN
EXTERIOR VISIBLE FROM PUBLIC ROAD <input checked="" type="checkbox"/> Yes <input type="checkbox"/> No	INTERIOR ACCESSIBLE <input checked="" type="checkbox"/> Yes <input type="checkbox"/> No
	Grocery Store

DESCRIPTION

7. STYLE OF BUILDING	DATE OF CONSTRUCTION
Simplified Bungalow	1925 (3)
8. MATERIAL(S) (Indicate use or location when appropriate)	
<input type="checkbox"/> Clapboard <input type="checkbox"/> Asbestos Siding <input checked="" type="checkbox"/> Brick <input type="checkbox"/> Other (Specify)	
<input checked="" type="checkbox"/> Wood Shingle <input type="checkbox"/> Asphalt Siding <input type="checkbox"/> Fieldstone	
<input type="checkbox"/> Board & Batten <input type="checkbox"/> Stucco <input type="checkbox"/> Cobblestone	
<input type="checkbox"/> Aluminum Siding <input checked="" type="checkbox"/> Concrete Type: Block & poured	<input type="checkbox"/> Cut stone Type:
9. STRUCTURAL SYSTEM	
<input checked="" type="checkbox"/> Wood frame <input checked="" type="checkbox"/> Post and beam <input checked="" type="checkbox"/> balloon	
<input type="checkbox"/> Load bearing masonry <input type="checkbox"/> Structural iron or steel	
<input type="checkbox"/> Other (Specify)	
10. ROOF (Type)	
<input checked="" type="checkbox"/> Gable <input type="checkbox"/> Flat <input type="checkbox"/> Mansard <input type="checkbox"/> Monitor <input type="checkbox"/> sawtooth	
<input type="checkbox"/> Gambrel <input type="checkbox"/> Shed <input type="checkbox"/> Hip <input type="checkbox"/> Round <input type="checkbox"/> Other (Specify)	
(Material)	
<input type="checkbox"/> Wood Shingle <input checked="" type="checkbox"/> Roll Asphalt <input type="checkbox"/> Tin <input type="checkbox"/> Slate	
<input type="checkbox"/> Asphalt shingle <input type="checkbox"/> Built up <input type="checkbox"/> Tile <input type="checkbox"/> Other (Specify)	
11. NUMBER OF STORIES	APPROXIMATE DIMENSIONS
1 1/2	46' front x 40' deep - irregular on sides (3)
12. CONDITION (Structural)	
<input type="checkbox"/> Excellent <input type="checkbox"/> Good <input checked="" type="checkbox"/> Fair <input type="checkbox"/> Deteriorated	(Exterior)
<input type="checkbox"/> Excellent <input type="checkbox"/> Good <input checked="" type="checkbox"/> Fair <input type="checkbox"/> Deteriorated	
13. INTEGRITY (Location)	
<input checked="" type="checkbox"/> On original site <input type="checkbox"/> Moved	WHEN ? (Alterations)
	<input checked="" type="checkbox"/> Yes <input type="checkbox"/> No
14. RELATED OUTBUILDINGS OR LANDSCAPE FEATURES	
<input type="checkbox"/> Barn <input checked="" type="checkbox"/> Shed <input type="checkbox"/> Garage <input checked="" type="checkbox"/> Other landscape features or buildings (Specify)	Front & east side yard paved. Large white pine at rear.
<input type="checkbox"/> Carriage house <input type="checkbox"/> Shop <input type="checkbox"/> Garden	
15. SURROUNDING ENVIRONMENT	
<input type="checkbox"/> Open land <input type="checkbox"/> Wood-land <input checked="" type="checkbox"/> Residential <input checked="" type="checkbox"/> Scattered buildings visible from site	
<input checked="" type="checkbox"/> Commercial <input type="checkbox"/> Indus-trial <input type="checkbox"/> Rural <input type="checkbox"/> High building density	
16. INTERRELATIONSHIP OF BUILDING AND SURROUNDINGS	
Located at the southwest corner of Totoket & Foxon Roads on a rise in ground. Across Foxon Rd. from the Greek Revival Stent House, it is set back 54' from street line.	

(OVER)

DESCRIPTION (Continued)	17 OTHER NOTABLE FEATURES OF BUILDING OR SITE (interior and/or exterior)	
	18 ARCHITECT	BUILDER Fred Barker
SIGNIFICANCE	19 HISTORICAL OR ARCHITECTURAL IMPORTANCE <p>Originally on this site stood a blacksmith's shop built by Newton Stent who followed that trade until his death. (1) Not buried in town. (2) That building stood closer to the present Foxon Road in what is now the front parking area.</p> <p>The store was built and first owned by Mr. Fred Barker, contractor, who lived in the bungalow next door, #243 Foxon Rd., which he also built. Operated by Mrs. Barker, the store originally had a porch and gas pumps at the front. The original, 1925, 18' x 46' structure was built of materials from an old post office that was located across Foxon Rd. The 2/2 windows on the side of the store may be from this post office. The present operator of the store has an old account book from the early days of the store.</p>	
	SOURCES <ol style="list-style-type: none"> 1. Martha Russell's book p. 35 #1 Blacksmith Shop 1868, 1856, 1852 maps. 2. North Branford Cemetery Records from State files. 3. Assessor's Records. 4. Present operator of store. 	
PHOTO	PHOTOGRAPHER Ruth Arnold 5/79	
	VIEW Left front	NEGATIVE ON FILE yes
COMPILED BY	NAME Helen H. Livingston 2/29/80	
	ORGANIZATION Totoket Historical Society, Inc.	
	ADDRESS P. O. Box 117, Northford, CT 06472	
20 SUBSEQUENT FIELD EVALUATIONS		
21 THREATS TO BUILDING OR SITE <div style="display: flex; flex-wrap: wrap; padding: 5px;"> <div style="width: 50%;"><input checked="" type="checkbox"/> None known</div> <div style="width: 50%;"><input type="checkbox"/> Highways</div> <div style="width: 50%;"><input type="checkbox"/> Vandalism</div> <div style="width: 50%;"><input type="checkbox"/> Developers</div> <div style="width: 50%;"><input type="checkbox"/> Other _____</div> <div style="width: 50%;"><input type="checkbox"/> Renewal</div> <div style="width: 50%;"><input type="checkbox"/> Private</div> <div style="width: 50%;"><input type="checkbox"/> Deterioration</div> <div style="width: 50%;"><input type="checkbox"/> Zoning</div> <div style="width: 50%;"><input type="checkbox"/> Explanation _____</div> </div>		



HISTORIC RESOURCES INVENTORY

BUILDING AND STRUCTURES

HIST-6 NEW 5 77

STATE OF CONNECTICUT
CONNECTICUT HISTORICAL COMMISSION
59 SOUTH PROSPECT STREET, HARTFORD, CONNECTICUT 06106
(203) 566-3005

Item # 57

FOR OFFICE USE ONLY	
Town No.:	Site No.:
UTM:	
QUAD:	
DISTRICT	IF NR SPECIFY
<input type="checkbox"/> S <input type="checkbox"/> NR	<input type="checkbox"/> Actual <input type="checkbox"/> Potential

IDENTIFICATION	1. BUILDING NAME (Common)		(Historic)	
	2. TOWN CITY	VILLAGE	COUNTY	
	North Branford	North Branford	New Haven	
	3. STREET AND NUMBER (and or location)			
	272 Foxon Rd.			
	4. OWNER(S)			
	William C. and Patricia A. Neubig			
	5. USE (Present)			
	Beauty salon & apartment			
	Residence			
	6. ACCESSIBILITY TO PUBLIC: EXTERIOR VISIBLE FROM PUBLIC ROAD			
	<input checked="" type="checkbox"/> Yes <input type="checkbox"/> No			
	INTERIOR ACCESSIBLE			
	<input type="checkbox"/> Yes <input checked="" type="checkbox"/> No			
	7. STYLE OF BUILDING			
	Debased Italianate			
	DATE OF CONSTRUCTION			
	c.1870			
DESCRIPTION	8. MATERIAL(S) (Indicate use or location when appropriate)			
	<input type="checkbox"/> Clapboard <input type="checkbox"/> Asbestos Siding <input checked="" type="checkbox"/> Brick foundation <input type="checkbox"/> Other (Specify)			
	<input checked="" type="checkbox"/> Wood Shingle <input type="checkbox"/> Asphalt Siding <input type="checkbox"/> Fieldstone			
	<input type="checkbox"/> Board & Batten <input type="checkbox"/> Stucco <input type="checkbox"/> Cobblestone			
	<input type="checkbox"/> Aluminum Siding <input type="checkbox"/> Concrete Type: <input type="checkbox"/> Cut stone Type:			
	9. STRUCTURAL SYSTEM			
	<input checked="" type="checkbox"/> Wood frame <input checked="" type="checkbox"/> Post and beam <input checked="" type="checkbox"/> balloon			
	<input type="checkbox"/> Load bearing masonry <input type="checkbox"/> Structural iron or steel			
	<input type="checkbox"/> Other (Specify)			
	10. ROOF (Type)			
<input type="checkbox"/> Gable <input type="checkbox"/> Flat <input type="checkbox"/> Mansard <input type="checkbox"/> Monitor <input type="checkbox"/> sawtooth				
<input type="checkbox"/> Gambrel <input type="checkbox"/> Shed <input checked="" type="checkbox"/> Hip shallow <input type="checkbox"/> Round <input type="checkbox"/> Other (Specify)				
<input type="checkbox"/> Wood Shingle <input checked="" type="checkbox"/> Roll Asphalt <input type="checkbox"/> Tin <input type="checkbox"/> Slate				
<input type="checkbox"/> Asphalt shingle <input type="checkbox"/> Built up <input type="checkbox"/> Tile <input type="checkbox"/> Other (Specify)				
11. NUMBER OF STORIES		APPROXIMATE DIMENSIONS		
2		44' x 38' (main 24' x 26') (East ell 18' x 18') (North 12' x 17')		
12. CONDITION (Structural)		(Exterior)		
<input checked="" type="checkbox"/> Excellent <input type="checkbox"/> Good <input type="checkbox"/> Fair <input type="checkbox"/> Deteriorated		<input checked="" type="checkbox"/> Excellent <input type="checkbox"/> Good <input type="checkbox"/> Fair <input type="checkbox"/> Deteriorated		
13. INTEGRITY (Location)		WHEN ? (Alterations)		
<input checked="" type="checkbox"/> On original site <input type="checkbox"/> Moved		<input checked="" type="checkbox"/> Yes <input type="checkbox"/> No		
		IF YES, EXPLAIN		
		Converted to commercial use		
14. RELATED OUTBUILDINGS OR LANDSCAPE FEATURES				
<input type="checkbox"/> Barn <input type="checkbox"/> Shed <input type="checkbox"/> Garage <input checked="" type="checkbox"/> Other landscape features or buildings (Specify)				
Reinforced concrete retaining wall at south and west.				
15. SURROUNDING ENVIRONMENT				
<input checked="" type="checkbox"/> Open land <input type="checkbox"/> Wood-land <input checked="" type="checkbox"/> Residential <input type="checkbox"/> Scattered buildings visible from site				
<input checked="" type="checkbox"/> Commercial <input type="checkbox"/> Indus-trial <input type="checkbox"/> Rural <input type="checkbox"/> High building density				
16. INTERRELATIONSHIP OF BUILDING AND SURROUNDINGS				
Situated on the north east corner of the intersection of Foxon and Totoket Roads, approx 30' back from Foxon Rd. On raised ground, the house faces south.				

(OVER)

DESCRIPTION (Continued)

17 OTHER NOTABLE FEATURES OF BUILDING OR SITE (interior and/or exterior)

A small villa that has been completely altered for commercial use. A beauty shop and one apartment are located on the first floor with a second apartment on the upper floor. The original 3 bays of window openings are still in place on the west facade over a full story exposed brick basement. 6/6 window sash on this facade, other facades completely altered.

SIGNIFICANCE

18 ARCHITECT

BUILDER

19 HISTORICAL OR ARCHITECTURAL IMPORTANCE

SOURCES

PHOTO

PHOTOGRAPHER

Ruth Arnold

5/79

VIEW

NEGATIVE ON FILE

Front

yes

NAME

Janet S. Grogan

2/80

ORGANIZATION

Totoket Historical Society, Inc.

ADDRESS

P. O. Box 117, Northford, CT 06472

COMPILED BY

20 SUBSEQUENT FIELD EVALUATIONS



21 THREATS TO BUILDING OR SITE

☒ None known ☐ Highways ☐ Vandalism ☐ Developers ☐ Other _____
☐ Renewal ☐ Private ☐ Deterioration ☐ Zoning ☐ Explanation _____

HISTORIC RESOURCES INVENTORY

BUILDING AND STRUCTURES

HIST-6 NEW 5 77

STATE OF CONNECTICUT
CONNECTICUT HISTORICAL COMMISSION
59 SOUTH PROSPECT STREET, HARTFORD, CONNECTICUT 06106
(203) 566-3005

Item # 58

FOR OFFICE USE ONLY	
Town No.:	Site No.
UTM:	
QUAD:	
DISTRICT	IF NR SPECIFY
<input type="checkbox"/> S <input type="checkbox"/> NR	<input type="checkbox"/> Actual <input type="checkbox"/> Potential


IDENTIFICATION

DESCRIPTION

DESCRIPTION

1. BUILDING NAME (Common)		(Historic)	
Musial House		Col. Thaddeus Harrison House	
2. TOWN CITY	VILLAGE	COUNTY	
North Branford	North Branford	New Haven	
3. STREET AND NUMBER (and or location)			
292 Foxon Road			
4. OWNER(S)			
Josephine Musial <input type="checkbox"/> Public <input checked="" type="checkbox"/> Private			
5. USE (Present)		(Historic)	
Residence		Inn	
6. ACCESSIBILITY TO PUBLIC:	EXTERIOR VISIBLE FROM PUBLIC ROAD	INTERIOR ACCESSIBLE	IF YES, EXPLAIN
<input checked="" type="checkbox"/> Yes <input type="checkbox"/> No	<input type="checkbox"/> Yes <input checked="" type="checkbox"/> No	<input type="checkbox"/> Yes <input checked="" type="checkbox"/> No	
7. STYLE OF BUILDING		DATE OF CONSTRUCTION	
Queen Anne (applied to Older Federal structure)		1805	
8. MATERIAL(S) (Indicate use or location when appropriate)			
<input type="checkbox"/> Clapboard	<input checked="" type="checkbox"/> Shingles	<input checked="" type="checkbox"/> Chimney	<input type="checkbox"/> Other (Specify)
<input checked="" type="checkbox"/> Gables	<input type="checkbox"/> Asphalt Siding	<input checked="" type="checkbox"/> Brick	<input type="checkbox"/> Fieldstone
<input type="checkbox"/> Board & Batten	<input type="checkbox"/> Stucco	<input type="checkbox"/> Cobblestone	
<input type="checkbox"/> Aluminum Siding	<input type="checkbox"/> Concrete Type:	<input checked="" type="checkbox"/> Cut stone	Cut finish at front, rough at rear
		<input type="checkbox"/> Type:	Sandstone - finish stone for basement
9. STRUCTURAL SYSTEM			
<input checked="" type="checkbox"/> Wood frame	<input checked="" type="checkbox"/> Post and beam	<input type="checkbox"/> balloon	
<input type="checkbox"/> Load bearing masonry	<input type="checkbox"/> Structural iron or steel		
<input type="checkbox"/> Other (Specify)			
10. ROOF (Type)			
<input checked="" type="checkbox"/> Gable	<input type="checkbox"/> Flat	<input type="checkbox"/> Mansard	<input type="checkbox"/> Monitor
<input type="checkbox"/> Gambrel	<input type="checkbox"/> Shed	<input type="checkbox"/> Hip	<input type="checkbox"/> Round
(Material)			
<input type="checkbox"/> Wood Shingle	<input type="checkbox"/> Roll Asphalt	<input type="checkbox"/> Tin	<input type="checkbox"/> Slate
<input checked="" type="checkbox"/> Asphalt shingle	<input type="checkbox"/> Built up	<input type="checkbox"/> Tile	<input type="checkbox"/> Other (Specify)
11. NUMBER OF STORIES	APPROXIMATE DIMENSIONS		
2 1/2	13'-11" x 25'-10" Rear Flt., 51'-7" x 28'-5" Main Struct., 18'-3" x 18' East ell at end (cont)		
12. CONDITION (Structural)			
<input type="checkbox"/> Excellent	<input type="checkbox"/> Good	<input checked="" type="checkbox"/> Fair	<input type="checkbox"/> Deteriorated
(Exterior)			
<input type="checkbox"/> Excellent	<input type="checkbox"/> Good	<input checked="" type="checkbox"/> Fair	<input type="checkbox"/> Deteriorated
13. INTEGRITY (Location)		WHEN ? (Alterations)	
<input checked="" type="checkbox"/> On original site	<input type="checkbox"/> Moved	<input checked="" type="checkbox"/> Yes	<input type="checkbox"/> No
IF YES, EXPLAIN Complete exterior alterations c.1880, also interior-many (cont.)			
14. RELATED OUTBUILDINGS OR LANDSCAPE FEATURES			
<input checked="" type="checkbox"/> 20' x 68' Barn	<input checked="" type="checkbox"/> Shed	<input type="checkbox"/> Garage	<input checked="" type="checkbox"/> Other landscape features or buildings (Specify)
<input checked="" type="checkbox"/> 20' x 28' Carriage house	<input type="checkbox"/> Shop	<input type="checkbox"/> Garden	Small pump house 4' x 4' over wall
15. SURROUNDING ENVIRONMENT			
<input checked="" type="checkbox"/> Open land	<input type="checkbox"/> Wood-land	<input type="checkbox"/> Residential	<input checked="" type="checkbox"/> Scattered buildings visible from site
<input checked="" type="checkbox"/> Commercial	<input type="checkbox"/> Indus-trial	<input checked="" type="checkbox"/> Rural	<input type="checkbox"/> High building density
16. INTERRELATIONSHIP OF BUILDING AND SURROUNDINGS			
Close to road - set back 15'-18' from curb. Large yard surrounded on two sides by corn fields and two sides commercial.			

(OVER)

DESCRIPTION (Continued)	17 OTHER NOTABLE FEATURES OF BUILDING OR SITE (interior and/or exterior)												
	<p>1) The main structure is braced, hewn, timber frame except for alterations c.1880 and later. The rubble stone foundation is faced at the front with cut brownstone. Approximately 2/3 of the foundation forms a full cellar with the other 1/3 on the east left as a crawl space. Large loom built into attic framing.</p> <p>2) The shallow, 35° roof gables face east-west with one central, gable element facing road to south. This front bay projects 3' and was probably built c.1880. Originally, the main roof continued straight. The bay contains 2 symmetrical doors, one at each end, and 6 windows each. The east-west ends each contain 4 windows plus the gable windows. There are two chimneys located on the ridge line approximately 1/3 in from each end.</p> <p>(cont.)</p>												
SIGNIFICANCE	18 ARCHITECTURE	BUILDER											
	<p>19 HISTORICAL OR ARCHITECTURAL IMPORTANCE</p> <p>1) Original appearance is a puzzle at this time. Possibly a pre 1880 photograph will be found.</p> <p>2) Had a front porch along entire front, removed recently.</p> <p>3) Fire occurred in 1930's. Charring can be seen in attic.</p> <p>4) Col. Thaddeus Harrison kept a tavern here for many years.</p> <p>5) Capt. Jerome Harrison, his son, inherited house. The elementary school is named after him. He also donated land for Pare Plain Cemetery.</p>												
SOURCES	<p>Owner - Josephine Musial.</p> <p>Martha Russell's Notes Relating to Early Settlers.</p> <p>County Maps - 1852 - 1856.</p> <p>Beers Atlas Map - 1868</p>												
PHOTO	<p>PHOTOGRAPHER</p> <p>Ruth Arnold</p>	<p>3/79</p>											
	<p>VIEW</p> <p>South - Front</p>	<p>NEGATIVE ON FILE</p> <p>Yes</p>											
COMPILED BY	<p>NAME</p> <p>Frank J. Pannenburg</p>												
	<p>11/14/79</p>												
<p>ORGANIZATION</p> <p>Wotoket Historical Society, Inc.</p>													
<p>ADDRESS</p> <p>P.O. Box 117, Northford, CT 06472</p>													
20 SUBSEQUENT FIELD EVALUATIONS													
<p>21 THREATS TO BUILDING OR SITE</p> <table style="width:100%;"> <tr> <td><input checked="" type="checkbox"/> None known</td> <td><input type="checkbox"/> Highways</td> <td><input type="checkbox"/> Vandalism</td> <td><input type="checkbox"/> Developers</td> <td><input type="checkbox"/> Other _____</td> </tr> <tr> <td><input type="checkbox"/> Renewal</td> <td><input type="checkbox"/> Private</td> <td><input type="checkbox"/> Deterioration</td> <td><input type="checkbox"/> Zoning</td> <td><input type="checkbox"/> Explanation _____</td> </tr> </table>				<input checked="" type="checkbox"/> None known	<input type="checkbox"/> Highways	<input type="checkbox"/> Vandalism	<input type="checkbox"/> Developers	<input type="checkbox"/> Other _____	<input type="checkbox"/> Renewal	<input type="checkbox"/> Private	<input type="checkbox"/> Deterioration	<input type="checkbox"/> Zoning	<input type="checkbox"/> Explanation _____
<input checked="" type="checkbox"/> None known	<input type="checkbox"/> Highways	<input type="checkbox"/> Vandalism	<input type="checkbox"/> Developers	<input type="checkbox"/> Other _____									
<input type="checkbox"/> Renewal	<input type="checkbox"/> Private	<input type="checkbox"/> Deterioration	<input type="checkbox"/> Zoning	<input type="checkbox"/> Explanation _____									

STATE OF CONNECTICUT

CONNECTICUT HISTORICAL COMMISSION

59 South Prospect Street, Hartford, Connecticut 06106

HISTORIC RESOURCES INVENTORY FORM
For Buildings and Structures

CONTINUATION SHEET

Item number: 58 Date: _____

FOR OFFICE USE ONLY

TOWN NO.:

SITE NO.:

UTM: 18/ / / / / / / /

QUAD:

DISTRICT:

S

NR:

ACTUAL

POTENTIAL

of rear ell, 22' x 7' rear shed addition at northwest.

Item number: 13

interior alterations since.

Item number: 17

- 3) The entire main structure exterior has been redone in Queen Ann style c.1880, giving the house a decidedly odd character.
- 4) The rear ells are also old structures, the one attached to the main structure being the oldest, with old clapboarding, hewn frame, wide roof boards and large, central, brick and stone fireplace with beehive oven. Chimney projects approximately 12' above roof. This was probably kitchen. Northern ell has sawn frame, fireplace and one old 12/12 window.
- 5) Downstairs rooms have 3' high horizontal board wainscot.
- 6) Hinged wall between two rooms downstairs.
- 7) Federal style fireplace trim with mantel found in carriage house.

HISTORIC RESOURCES INVENTORY
BUILDING AND STRUCTURES
 HIST-6 NEW 5 77

STATE OF CONNECTICUT
 CONNECTICUT HISTORICAL COMMISSION
 59 SOUTH PROSPECT STREET, HARTFORD, CONNECTICUT 06106
 (203) 566-3005

FOR OFFICE USE ONLY	
Town No.:	Site No.:
UTM	
QUAD:	
DISTRICT	IF NR SPECIFY
<input type="checkbox"/> S <input type="checkbox"/> NR	<input type="checkbox"/> Actual <input type="checkbox"/> Potential

Item # 59

IDENTIFICATION

1. BUILDING NAME (Common) <u>Jerome Harrison School</u> (Historic)	
2. TOWN CITY <u>North Branford</u>	VILLAGE <u>North Branford</u> COUNTY <u>New Haven</u>
3. STREET AND NUMBER (and or location) <u>335 Foxon Rd.</u>	
4. OWNER(S) <u>North Branford Board of Education</u> <input checked="" type="checkbox"/> Public <input type="checkbox"/> Private	
5. USE (Present) <u>School K-4</u> (Historic) <u>School K-8</u>	
6. ACCESSIBILITY TO PUBLIC: <input checked="" type="checkbox"/> Yes <input type="checkbox"/> No	EXTERIOR VISIBLE FROM PUBLIC ROAD <input checked="" type="checkbox"/> Yes <input type="checkbox"/> No INTERIOR ACCESSIBLE <input checked="" type="checkbox"/> Yes <input type="checkbox"/> No IF YES, EXPLAIN <u>Public Building</u>

DESCRIPTION

7. STYLE OF BUILDING <u>Colonial Revival + Modern Additions</u>		DATE OF CONSTRUCTION <u>1929-1953-1955</u>
8. MATERIAL(S) (Indicate use or location when appropriate)		
<input type="checkbox"/> Clapboard	<input type="checkbox"/> Asbestos Siding	<input checked="" type="checkbox"/> Brick <input checked="" type="checkbox"/> Other (Specify) <u>Cast Stone</u>
<input type="checkbox"/> Wood Shingle	<input type="checkbox"/> Asphalt Siding	<input type="checkbox"/> Fieldstone
<input type="checkbox"/> Board & Batten	<input type="checkbox"/> Stucco	<input type="checkbox"/> Cobblestone
<input type="checkbox"/> Aluminum Siding	<input checked="" type="checkbox"/> Concrete Foundations	<input type="checkbox"/> Cut stone Type: _____
9. STRUCTURAL SYSTEM		
<input type="checkbox"/> Wood frame	<input type="checkbox"/> Post and beam	<input type="checkbox"/> balloon
<input checked="" type="checkbox"/> Load bearing masonry	<input checked="" type="checkbox"/> Structural iron or steel	
<input type="checkbox"/> Other (Specify) _____		
10. ROOF (Type)		
<input type="checkbox"/> Gable	<input checked="" type="checkbox"/> Flat	<input type="checkbox"/> Mansard <input type="checkbox"/> Monitor <input type="checkbox"/> sawtooth
<input type="checkbox"/> Gambrel	<input type="checkbox"/> Shed	<input type="checkbox"/> Hip <input type="checkbox"/> Round <input type="checkbox"/> Other (Specify) _____
(Material)		
<input type="checkbox"/> Wood Shingle	<input type="checkbox"/> Roll Asphalt	<input type="checkbox"/> Tin <input type="checkbox"/> Slate
<input type="checkbox"/> Asphalt shingle	<input checked="" type="checkbox"/> Built up	<input type="checkbox"/> Tile <input type="checkbox"/> Other (Specify) _____
11. NUMBER OF STORIES <u>1 1/2 & 1</u>	APPROXIMATE DIMENSIONS <u>40' x 80' rear addition</u> <u>80' x 34' orig. bldg. 72' x 332' angled, side wing addition</u>	
12. CONDITION (Structural) (Exterior)		
<input checked="" type="checkbox"/> Excellent	<input type="checkbox"/> Good	<input type="checkbox"/> Fair <input type="checkbox"/> Deteriorated <input checked="" type="checkbox"/> Excellent <input type="checkbox"/> Good <input type="checkbox"/> Fair <input type="checkbox"/> Deteriorated
13. INTEGRITY (Location) WHEN? (Alterations) IF YES, EXPLAIN		
<input checked="" type="checkbox"/> On original site	<input type="checkbox"/> Moved	<input checked="" type="checkbox"/> Yes <input type="checkbox"/> No <u>Later additions</u>
14. RELATED OUTBUILDINGS OR LANDSCAPE FEATURES		
<input type="checkbox"/> Barn	<input type="checkbox"/> Shed	<input type="checkbox"/> Garage <input checked="" type="checkbox"/> Other landscape features or buildings (Specify) <u>Fenced in Playgrounds partially black topped & partially grassed</u>
<input type="checkbox"/> Carriage house	<input type="checkbox"/> Shop	<input type="checkbox"/> Garden
15. SURROUNDING ENVIRONMENT		
<input type="checkbox"/> Open land	<input type="checkbox"/> Wood-land	<input checked="" type="checkbox"/> Residential <input type="checkbox"/> Scattered buildings visible from site
<input type="checkbox"/> Commercial	<input type="checkbox"/> Indus-trial	<input checked="" type="checkbox"/> Rural <input type="checkbox"/> High building density
16. INTERRELATIONSHIP OF BUILDING AND SURROUNDINGS		
<u>Set back 98' from Foxon Rd. Horseshoe driveway. Service drive and teachers parking at North. Traditional school faces front yard with extensive linear addition to rear.</u>		

(OVER)

DESCRIPTION (Continued)

1. Original building is in classical revival style, typical of school buildings of this time period.. Symetrical, clean lines, good proportions.

18 ARCHITECT

Archie Quick - Original Bldg.

BUILDER

Schilling & Goldbecker - Additions

19 HISTORICAL OR ARCHITECTURAL IMPORTANCE

SIGNIFICANCE

SOURCES

1. George Gallager
2. North Branford Board of Education

PHOTOGRAPHER

Ruth Arnold

5/79

VIEW

Front

NEGATIVE ON FILM

NAME


Frank J. Pannenberg 10/4/79

ORGANIZATION

Totoket Historical Society, Inc.

ADDRESS

P O, Box 117, Northford, CT 06472



20 SUBSEQUENT FIELD EVALUATIONS

21 THREATS TO BUILDING OR SITE



None known



Highways



Vandalism



Developers



Other



Renewal



Private



Deterioration



Zoning



Exploration

HISTORIC RESOURCES INVENTORY
BUILDING AND STRUCTURES
HIST-6 NEW 5 77

STATE OF CONNECTICUT
CONNECTICUT HISTORICAL COMMISSION
59 SOUTH PROSPECT STREET, HARTFORD, CONNECTICUT 06106
(203) 566-3005

FOR OFFICE USE ONLY	
Town No.:	Site No.:
UTM	
QUAD:	
DISTRICT	IF NR SPECIFY
<input type="checkbox"/> S <input type="checkbox"/> NR	<input type="checkbox"/> Actual <input type="checkbox"/> Potential

Item # 60

IDENTIFICATION	DESCRIPTION
1. BUILDING NAME (Common) The Bare Plain Cemetery	(Historic) Old Burying Ground
2. TOWN CITY North Branford	VILLAGE North Branford
	COUNTY New Haven
3. STREET AND NUMBER (and or location) 364 Foxon Road	
4. OWNER(S) The Bare Plain Cemetery Association	<input type="checkbox"/> Public <input checked="" type="checkbox"/> Private
5. USE (Present) Cemetery	(Historic) Cemetery
6. ACCESSIBILITY TO PUBLIC: <input checked="" type="checkbox"/> Yes <input type="checkbox"/> No	EXTERIOR VISIBLE FROM PUBLIC ROAD <input type="checkbox"/> Yes <input type="checkbox"/> No INTERIOR ACCESSIBLE <input checked="" type="checkbox"/> Yes <input type="checkbox"/> No IF YES, EXPLAIN Traditionally open to public.
7. STYLE OF BUILDING No buildings.	DATE OF CONSTRUCTION Incorporated 1887 used as burying ground in 1887 or earlier.
8. MATERIAL(S) (Indicate use or location when appropriate)	<input type="checkbox"/> Clapboard <input type="checkbox"/> Asbestos Siding <input type="checkbox"/> Brick <input checked="" type="checkbox"/> Other (Specify) One monument is metal - simulating stone. <input type="checkbox"/> Wood Shingle <input type="checkbox"/> Asphalt Siding <input type="checkbox"/> Fieldstone <input type="checkbox"/> Board & Batten <input type="checkbox"/> Stucco <input type="checkbox"/> Cobblestone <input type="checkbox"/> Aluminum Siding <input type="checkbox"/> Concrete Type: <input checked="" type="checkbox"/> Cut stone Many types of cut stone monuments, limestone gate portals (modern). Type:
9. STRUCTURAL SYSTEM	<input type="checkbox"/> Wood frame <input type="checkbox"/> Post and beam <input type="checkbox"/> balloon <input type="checkbox"/> Load bearing masonry <input type="checkbox"/> Structural iron or steel <input type="checkbox"/> Other (Specify)
10. ROOF (Type)	<input type="checkbox"/> Gable <input type="checkbox"/> Flat <input type="checkbox"/> Mansard <input type="checkbox"/> Monitor <input type="checkbox"/> sawtooth <input type="checkbox"/> Gambrel <input type="checkbox"/> Shed <input type="checkbox"/> Hip <input type="checkbox"/> Round <input type="checkbox"/> Other (Specify) (Material) <input type="checkbox"/> Wood Shingle <input type="checkbox"/> Roll Asphalt <input type="checkbox"/> Tin <input type="checkbox"/> Slate <input type="checkbox"/> Asphalt shingle <input type="checkbox"/> Built up <input type="checkbox"/> Tile <input type="checkbox"/> Other (Specify)
11. NUMBER OF STORIES -	APPROXIMATE DIMENSIONS 216° east-west, 450° west, 573° east.
12. CONDITION (Structural)	(Exterior) <input type="checkbox"/> Excellent <input type="checkbox"/> Good <input type="checkbox"/> Fair <input type="checkbox"/> Deteriorated <input type="checkbox"/> Excellent <input checked="" type="checkbox"/> Good <input type="checkbox"/> Fair <input type="checkbox"/> Deteriorated
13. INTEGRITY (Location)	WHEN ? (Alterations) IF YES, EXPLAIN <input checked="" type="checkbox"/> On original site <input type="checkbox"/> Moved <input checked="" type="checkbox"/> Yes <input type="checkbox"/> No Expanded twice - started at 1/2 acre, later 2 separate 1 acre addition
14. RELATED OUTBUILDINGS OR LANDSCAPE FEATURES	<input type="checkbox"/> Barn <input type="checkbox"/> Shed <input type="checkbox"/> Garage <input checked="" type="checkbox"/> Other landscape features or buildings (Specify) Chain link fence at rear and sides, pipe rail fence at front. Two gateways with limestone portals. <input type="checkbox"/> Carriage house <input type="checkbox"/> Shop <input type="checkbox"/> Garden
15. SURROUNDING ENVIRONMENT	<input checked="" type="checkbox"/> Open land <input type="checkbox"/> Wood-land <input checked="" type="checkbox"/> Residential <input checked="" type="checkbox"/> Scattered buildings visible from site <input type="checkbox"/> Commercial <input type="checkbox"/> Indus-trial <input checked="" type="checkbox"/> Rural <input type="checkbox"/> High building density
16. INTERRELATIONSHIP OF BUILDING AND SURROUNDINGS	Situated on north side of Foxon Road. Oriented north-south. Surrounded by fields, some used for hay, some for crops. Col. Thaddeus Harrison house to west. John Linsley house to east. No trees or plant material in cemetery, single row of trees in front.

(OVER)

DESCRIPTION (Continued)

18 ARCHITECT

BUILDER

19 HISTORICAL OR ARCHITECTURAL IMPORTANCE

SIGNIFICANCE

Was earlier called "Old Burying Ground". $\frac{1}{2}$ acre was set aside by Jerome Harrison, son of Col. Thaddeus Harrison, whose daughter Amoret was buried there on April 23, 1860. He allowed close friends and neighbors to use this burying ground. The first deed for a cemetery lot was recorded on January 24, 1862. There are earlier graves, however, Jairus Pardee 1833 being the earliest marked monument. The Bare Plain Cemetery Association was organized and incorporated on April 4th, 1887 and the first by-laws adopted on April 11 & 12, 1887. Around this time another acre was purchased. Mr. Jerome Harrison was elected the first president of the association and served to 1907. In 1880, the Bare Plain Cemetery Association built Union Chapel, a wood structure with steeple and bell, on the south side of Foxon Road opposite the cemetery. It was used for funerals and meetings until March 24, 1945 when it was sold to Walter Chidsey, an agent for the Fire Department. The building no longer stands. Another acre was bought in 1924.

SOURCES

Mrs. Florence Juniver

Rules and Regulations - The Bare Plain Cemetery Association, Inc.

PHOTO

PHOTOGRAPHER

Ruth Arnold

4/79

VIEW

Entrance

NEGATIVE ON FILE

Yes

COMPILED BY

NAME

Frank Pannenberg

9/30/79

ORGANIZATION

Totoket Historical Society, Inc.

ADDRESS

P.O. Box 117, Northford, CT 06472



20 SUBSEQUENT FIELD EVALUATIONS

21 THREATS TO BUILDING OR SITE

- ☒ None known
 ☐ Highways
 ☐ Vandalism
 ☐ Developers
 ☐ Other _____
- ☐ Renewal
 ☐ Private
 ☐ Deterioration
 ☐ Zoning
 ☐ Explanaton _____

HISTORIC RESOURCES INVENTORY

BUILDING AND STRUCTURES

HIST-6 NEW 5 77

STATE OF CONNECTICUT
CONNECTICUT HISTORICAL COMMISSION
59 SOUTH PROSPECT STREET, HARTFORD, CONNECTICUT 06106
(203) 566-3005

FOR OFFICE USE ONLY			
Town No.:		Site No.:	
UTM			
QUAD:			
DISTRICT		IF NR SPECIFY	
<input type="checkbox"/> S	<input type="checkbox"/> NR	<input type="checkbox"/> Actual	<input type="checkbox"/> Potential

Item # 62

IDENTIFICATION

1. BUILDING NAME (Common)		(Historic)	
2. TOWN CITY	VILLAGE	COUNTY	
North Branford	North Branford	New Haven	
3. STREET AND NUMBER (and/or location)			
375 Foxon Road			
4. OWNER(S)		<input type="checkbox"/> Public <input checked="" type="checkbox"/> Private	
Leslie & Katherine Hart			
5. USE (Present)		(Historic)	
Residence		Residence	
6. ACCESSIBILITY TO PUBLIC:	EXTERIOR VISIBLE FROM PUBLIC ROAD	INTERIOR ACCESSIBLE	IF YES, EXPLAIN
<input checked="" type="checkbox"/> Yes <input type="checkbox"/> No	<input type="checkbox"/> Yes <input checked="" type="checkbox"/> No		


DESCRIPTION

7. STYLE OF BUILDING		DATE OF CONSTRUCTION	
Simplified Queen Anne		c. 1890	
8. MATERIAL(S) (Indicate use or location when appropriate)			
<input type="checkbox"/> Clapboard	<input type="checkbox"/> Asbestos Siding	<input checked="" type="checkbox"/> Brick	<input type="checkbox"/> Other (Specify)
<input checked="" type="checkbox"/> Wood Shingle	<input type="checkbox"/> Asphalt Siding	<input checked="" type="checkbox"/> chimney	
<input type="checkbox"/> Board & Batten	<input type="checkbox"/> Stucco	<input checked="" type="checkbox"/> Fieldstone	foundation
<input type="checkbox"/> Aluminum Siding	<input type="checkbox"/> Concrete Type:	<input type="checkbox"/> Cobblestone	
<input type="checkbox"/> Cut stone	Type:		
9. STRUCTURAL SYSTEM			
<input checked="" type="checkbox"/> Wood frame	<input type="checkbox"/> Post and beam	<input checked="" type="checkbox"/> balloon	
<input type="checkbox"/> Load bearing masonry		<input type="checkbox"/> Structural iron or steel	
<input type="checkbox"/> Other (Specify)			
10. ROOF (Type)			
<input checked="" type="checkbox"/> Gable	<input type="checkbox"/> Flat	<input type="checkbox"/> Mansard	<input type="checkbox"/> Monitor
<input type="checkbox"/> Gambrel	<input type="checkbox"/> Shed	<input type="checkbox"/> Hip	<input type="checkbox"/> Round
<input type="checkbox"/> Wood Shingle	<input type="checkbox"/> Roll Asphalt	<input type="checkbox"/> Tin	<input type="checkbox"/> Slate
<input checked="" type="checkbox"/> Asphalt shingle	<input type="checkbox"/> Built up	<input type="checkbox"/> Tile	<input type="checkbox"/> Other (Specify)
11. NUMBER OF STORIES		APPROXIMATE DIMENSIONS	
2 + attic		44' x 28' (main 22' x 28') (E11 22' x 11')	
12. CONDITION (Structural)		(Exterior)	
<input checked="" type="checkbox"/> Excellent	<input type="checkbox"/> Good	<input type="checkbox"/> Fair	<input type="checkbox"/> Deteriorated
<input checked="" type="checkbox"/> Excellent	<input type="checkbox"/> Good	<input type="checkbox"/> Fair	<input type="checkbox"/> Deteriorated
13. INTEGRITY (Location)		WHEN ? (Alterations)	
<input checked="" type="checkbox"/> On original site	<input type="checkbox"/> Moved	<input checked="" type="checkbox"/> Yes	<input type="checkbox"/> No
		Picture window at front	
14. RELATED OUTBUILDINGS OR LANDSCAPE FEATURES			
<input type="checkbox"/> Barn	<input type="checkbox"/> Shed	<input checked="" type="checkbox"/> Garage	<input type="checkbox"/> Other landscape features or buildings (Specify)
<input type="checkbox"/> Carriage house	<input type="checkbox"/> Shop	<input type="checkbox"/> Garden	
15. SURROUNDING ENVIRONMENT			
<input checked="" type="checkbox"/> Open land	<input type="checkbox"/> Wood-land	<input checked="" type="checkbox"/> Residential	<input type="checkbox"/> Scattered buildings visible from site
<input type="checkbox"/> Commercial	<input type="checkbox"/> Indus-trial	<input type="checkbox"/> Rural	<input type="checkbox"/> High building density

16. INTERRELATIONSHIP OF BUILDING AND SURROUNDINGS

Situated on flat ground on the south side of Foxon Rd. facing north, between Sunset Rd. and Sunset West Rd. Looks across eastern end of Bare Plain Cemetery. Row of 3 Sugar Maples at front along road.

(OVER)

DESCRIPTION (Continued)	17 OTHER NOTABLE FEATURES OF BUILDING OR SITE (interior and or exterior)	
	Gable faces road with 3 bay facade, 1/1 windows with tall, narrow 1/1 gable window. Rounded, corner-cut shingles in gable, standard shingles on walls. Enclosed entry porch with scalloped shingles in gable and ornamental, cross bridgework in frieze.	
SIGNIFICANCE	18 ARCHITECT	BUILDER
	19 HISTORICAL OR ARCHITECTURAL IMPORTANCE	
SOURCES	Assessor's Records	
COMPILED BY	PHOTOGRAPHER Ruth Arnold	
	VIEW Front-right	6/79 NEGATIVE ON FILE yes
	NAME Janet S. Grogan	
	ORGANIZATION Totoket Historical Society, Inc.	
ADDRESS P. O. Box 117, Northford, CT 06472		
20 SUBSEQUENT FIELD EVALUATIONS		
21 THREATS TO BUILDING OR SITE		
<input checked="" type="checkbox"/> None known <input type="checkbox"/> Highways <input type="checkbox"/> Vandalism <input type="checkbox"/> Developers <input type="checkbox"/> Other _____		
<input type="checkbox"/> Renewal <input type="checkbox"/> Private <input type="checkbox"/> Deterioration <input type="checkbox"/> Zoning <input type="checkbox"/> Explanation _____		

HISTORIC RESOURCES INVENTORY

BUILDING AND STRUCTURES

HIST-6 NEW 5 77

STATE OF CONNECTICUT
CONNECTICUT HISTORICAL COMMISSION
59 SOUTH PROSPECT STREET, HARTFORD, CONNECTICUT 06106
(203) 566-3005


Item # 62

FOR OFFICE USE ONLY	
Town No.:	Site No.:
UTM:	
QUAD:	
DISTRICT	IF NR SPECIFY
<input type="checkbox"/> S <input type="checkbox"/> NR	<input type="checkbox"/> Actual <input type="checkbox"/> Potential

IDENTIFICATION	1. BUILDING NAME (Common)		(Historic)		
	Rolling Acres (Isaac Linsley Farm)		John Linsley House		
	2. TOWN CITY		VILLAGE	COUNTY	
	North Branford		North Branford	New Haven	
	3. STREET AND NUMBER (and or location)				
	394 Foxon Rd. - Rt. 80 about 1 mile East of North Branford-East Haven line.				
	4. OWNER(S)				
	Mr. & Mrs. Daniel M. Doody <input type="checkbox"/> Public <input checked="" type="checkbox"/> Private				
	5. USE (Present)				
	Residence (Historic) Residence				
DESCRIPTION	6. ACCESSIBILITY TO PUBLIC:		EXTERIOR VISIBLE FROM PUBLIC ROAD	INTERIOR ACCESSIBLE	IF YES, EXPLAIN
	<input checked="" type="checkbox"/> Yes <input type="checkbox"/> No		<input type="checkbox"/> Yes <input checked="" type="checkbox"/> No		
	7. STYLE OF BUILDING		DATE OF CONSTRUCTION		
	Colonial		1698 (Prior to June 6, 1699 for John Linsley and Mary Harrison)		
	8. MATERIAL(S) (Indicate use or location when appropriate)				
	<input type="checkbox"/> Clapboard <input type="checkbox"/> Asbestos Siding <input checked="" type="checkbox"/> Brick <input type="checkbox"/> Other (Specify) _____ <input checked="" type="checkbox"/> Wood Shingle <input type="checkbox"/> Asphalt Siding <input checked="" type="checkbox"/> Chimney in ell orig. clapboard <input checked="" type="checkbox"/> Fieldstone chimney Rebuilt <input type="checkbox"/> Board & Batten <input type="checkbox"/> Stucco <input type="checkbox"/> Cobblestone <input type="checkbox"/> Aluminum Siding <input type="checkbox"/> Concrete Type: _____ <input checked="" type="checkbox"/> Cut stone Type: Foundation, Dressed				
	9. STRUCTURAL SYSTEM				
	<input checked="" type="checkbox"/> Wood frame <input checked="" type="checkbox"/> Post and beam <input type="checkbox"/> balloon <input type="checkbox"/> Load bearing masonry <input type="checkbox"/> Structural iron or steel <input type="checkbox"/> Other (Specify) _____				
	10. ROOF (Type)				
	<input checked="" type="checkbox"/> Gable <input type="checkbox"/> Flat <input type="checkbox"/> Mansard <input type="checkbox"/> Monitor <input type="checkbox"/> sawtooth <input type="checkbox"/> Gambrel <input type="checkbox"/> Shed <input type="checkbox"/> Hip <input type="checkbox"/> Round <input type="checkbox"/> Other (Specify) _____ (Material) <input checked="" type="checkbox"/> Wood Shingle <input type="checkbox"/> Roll Asphalt <input type="checkbox"/> Tin <input type="checkbox"/> Slate <input type="checkbox"/> Asphalt shingle <input type="checkbox"/> Built up <input type="checkbox"/> Tile <input type="checkbox"/> Other (Specify) _____				
11. NUMBER OF STORIES		APPROXIMATE DIMENSIONS			
Two + attic		20'x40' (800 sq.ft.); Back Add.F. 28'x19' (532 sq.ft.); Back Add.F. 21'x10' (210 sq.ft.); Ill 12'x17' (240 sq.ft.)			
12. CONDITION (Structural)					
<input checked="" type="checkbox"/> Excellent <input type="checkbox"/> Good <input type="checkbox"/> Fair <input type="checkbox"/> Deteriorated <input checked="" type="checkbox"/> Excellent <input type="checkbox"/> Good <input type="checkbox"/> Fair <input type="checkbox"/> Deteriorated (cont.)					
13. INTEGRITY (Location)		WHEN ?	(Alterations)	IF YES, EXPLAIN	
<input checked="" type="checkbox"/> On original site <input type="checkbox"/> Moved			<input checked="" type="checkbox"/> Yes <input type="checkbox"/> No	Center chimney and original stairs removed. New flues built to conjoin in attic.	
14. RELATED OUTBUILDINGS OR LANDSCAPE FEATURES					
<input checked="" type="checkbox"/> Barn <input checked="" type="checkbox"/> Shed <input type="checkbox"/> Garage <input checked="" type="checkbox"/> Other landscape features or buildings (Specify) Handcut sandstone, original part of a circular horse-powered cider mill, now part of garden. <input type="checkbox"/> Carriage house <input type="checkbox"/> Shop <input checked="" type="checkbox"/> Garden					
15. SURROUNDING ENVIRONMENT					
<input checked="" type="checkbox"/> Open land <input type="checkbox"/> Wood-land <input checked="" type="checkbox"/> Residential <input checked="" type="checkbox"/> Scattered buildings visible from site <input type="checkbox"/> Commercial <input type="checkbox"/> Indus-trial <input type="checkbox"/> Rural <input type="checkbox"/> High building density					
16. INTERRELATIONSHIP OF BUILDING AND SURROUNDINGS					
Located on north side of Foxon Road facing south. House, barn and out-buildings are a cohesive unit and a rare survival of such a farm compound.					

(OVER)

DESCRIPTION (Continued)	17 OTHER NOTABLE FEATURES OF BUILDING OR SITE (interior and/or exterior) 1) House was originally or very early built as a saltbox. Rear, central hall (first floor) still retains roof slant in ceiling. 2) Main cornice framing is unique. Four, carved, projecting girts support the wide, 6-1/2" X 14", front plate, extending it almost 10" beyond the house line. 3) A hewn gable overhand extends across the west end of the house but does not show on the east end. 4) Foundation is fieldstone with squared blocks across front. 5) Windows are 12/12 sash. Specially made copies of old existing window in rear of central hall. Original windows were leaded, diamond pane, casement type, 21-3/8" X 29-7/8" outside, with 9 diamond panes. An original casement is boxed and saved in the attic. (cont.)	
	18 ARCHITECT -	BUILDER -
SIGNIFICANCE	19 HISTORICAL OR ARCHITECTURAL IMPORTANCE 1) Trap door in front center hall floor conceals a stone stairway and excavation which was originally used in case Indians burned house. Later was used to hide runaway slaves. 2) House was renovated in early 1800's. Central chimney removed and center hall stairway built. 3) Back ell built about time of Civil War. Original lean-to removed at that time. New lean-to section built on northeast in 1959. House restored by Mr. and Mrs. Doody at this time 1958-59. Chimneys and fireplaces rebuilt using old brick facing. 4) Land is part of 243 acre tract in Bare Plain originally granted to Rev. Samuel Russell, John Palmer and John Linsly, Sr. on Feb. 2, 1696-97. In 1699 John Linsey (probably grandson to above) bought 1/3 of Russell's share and built house. He married Mary Harrison, June 6, 1699. He died 1748 leaving house to son John. This son left property to (cont.)	
	SOURCES Kelly, J. Frederick, The Early Domestic Architecture of Connecticut. New Haven, Yale University Press, 1924. Federal Writers Project, Works Progress Administration, No. 25. H. B. Register, Article Feb. 1964. Colonial Dames, Old House Series, Conn. State Library (cont.)	
PHOTO	PHOTOGRAPHER Robert Van Nest 1977	
	VIEW South - front	
COMPILED BY	NAME Betty J. Henrickson (Mrs. Ivar Jr.) 6/11/79 DA	
	ORGANIZATION Totollet Historical Society, Inc.	
ADDRESS P.O. Box 117, Northford, CT 06472		
20 SUBSEQUENT FIELD EVALUATIONS		



21 THREATS TO BUILDING OR SITE					
<input checked="" type="checkbox"/> None known	<input type="checkbox"/> Highways	<input type="checkbox"/> Vandalism	<input type="checkbox"/> Developers	<input type="checkbox"/> Other _____	
<input type="checkbox"/> Renewal	<input type="checkbox"/> Private	<input type="checkbox"/> Deterioration	<input type="checkbox"/> Zoning	<input type="checkbox"/> Explanation _____	

STATE OF CONNECTICUT

CONNECTICUT HISTORICAL COMMISSION
59 South Prospect Street, Hartford, Connecticut 06106

HISTORIC RESOURCES INVENTORY FORM
For Buildings and Structures

FOR OFFICE USE ONLY

TOWN NO.:

SITE NO.:

UTM: 18 / - / - / - / - / -

QUAD:

DISTRICT: S NR: ACTUAL
POTENTIAL

CONTINUATION SHEET

Item number: 62 Date: _____

Barn 12' X 12' (204 sq. ft.).

Item number: 17

- 6) West front room panelling uncovered in restoration is original, has nail holes and bleached lines from laths and plaster.
- 7) Panelling in east front room was in poor condition so new panelling was made to old specifications. Pieces of east room panelling were used to patch that in west room.
- 8) Corner cupboard, resotred in original position in west front room was found in two pieces in outbuildings.
- 9) Original oak plank flooring.
- 10) Exterior originally clapboarded.

Item number 19:

sons John and Issac Nov. 20, 1775. Issac got house - left it to son Issac who died in 1911 and house went to niece, Carrie T. Hall who left house to niece Carry Hall Doody.

Sources (cont,)

Elmer Keith, Historian
County Maps 1852 & 1856
Beers Atlas Map 1868

HISTORIC RESOURCES INVENTORY
BUILDING AND STRUCTURES
 HIST-6 NEW 5 77


STATE OF CONNECTICUT
 CONNECTICUT HISTORICAL COMMISSION
 59 SOUTH PROSPECT STREET, HARTFORD, CONNECTICUT 06106
 (203) 566-3005

FOR OFFICE USE ONLY	
Town No.:	Site No.
UTM	
QUAD:	
DISTRICT	IF NR SPECIFY
<input type="checkbox"/> S <input type="checkbox"/> NR	<input type="checkbox"/> Actual <input type="checkbox"/> Potential

Item # 63

IDENTIFICATION	1. BUILDING NAME (Common)		(Historic)	
	Doody		Edward Linsley House	
	2. TOWN CITY	VILLAGE	COUNTY	
	North Branford	North Branford	New Haven	
DESCRIPTION	3. STREET AND NUMBER (and or location)			
	315 Foxon Road (Rt. 80)			
	4. OWNER(S)			
	Mrs. Esther L. Doody <input type="checkbox"/> Public <input checked="" type="checkbox"/> Private			
	5. USE (Present)		(Historic)	
	Residence		Residence	
	6. ACCESSIBILITY TO PUBLIC:		EXTERIOR VISIBLE FROM PUBLIC ROAD	
	<input checked="" type="checkbox"/> Yes <input type="checkbox"/> No		<input type="checkbox"/> Yes <input checked="" type="checkbox"/> No	
	7. STYLE OF BUILDING		DATE OF CONSTRUCTION	
	Greek Revival		1833	
8. MATERIAL(S) (Indicate use or location when appropriate)				
<input checked="" type="checkbox"/> Clapboard <input type="checkbox"/> Asbestos Siding <input checked="" type="checkbox"/> Brick Chimneys <input type="checkbox"/> Other (Specify) _____ <input type="checkbox"/> Wood Shingle <input type="checkbox"/> Asphalt Siding <input type="checkbox"/> Fieldstone <input type="checkbox"/> Board & Batten <input type="checkbox"/> Stucco <input type="checkbox"/> Cobblestone <input type="checkbox"/> Aluminum Siding <input type="checkbox"/> Concrete Type: _____ <input checked="" type="checkbox"/> Cut stone Foundation				
9. STRUCTURAL SYSTEM				
<input checked="" type="checkbox"/> Wood frame <input checked="" type="checkbox"/> Post and beam <input type="checkbox"/> balloon <input type="checkbox"/> Load bearing masonry <input type="checkbox"/> Structural iron or steel <input type="checkbox"/> Other (Specify) _____				
10. ROOF (Type)				
<input checked="" type="checkbox"/> Gable <input type="checkbox"/> Flat <input type="checkbox"/> Mansard <input type="checkbox"/> Monitor <input type="checkbox"/> sawtooth <input type="checkbox"/> Gambrel <input type="checkbox"/> Shed <input type="checkbox"/> Hip <input type="checkbox"/> Round <input type="checkbox"/> Other (Specify) _____ (Material) <input type="checkbox"/> Wood Shingle <input type="checkbox"/> Roll Asphalt <input type="checkbox"/> Tin <input type="checkbox"/> Slate <input checked="" type="checkbox"/> Asphalt shingle <input type="checkbox"/> Built up <input type="checkbox"/> Tile <input type="checkbox"/> Other (Specify) _____				
11. NUMBER OF STORIES		APPROXIMATE DIMENSIONS		
2 + attic		10 one side S.W. Addition W. Addition 29'x35' (1014 sq.ft.) 16'x24' (424 Sq.Ft.)- 5'x21' (105 Sq.Ft.)		
12. CONDITION (Structural)				
<input type="checkbox"/> Excellent <input checked="" type="checkbox"/> Good <input type="checkbox"/> Fair <input type="checkbox"/> Deteriorated <input type="checkbox"/> Excellent <input checked="" type="checkbox"/> Good <input type="checkbox"/> Fair <input type="checkbox"/> Deteriorated				
13. INTEGRITY (Location)		WHEN ? (Alterations)		
<input checked="" type="checkbox"/> On original site <input type="checkbox"/> Moved		<input checked="" type="checkbox"/> Yes <input type="checkbox"/> No		
14. RELATED OUTBUILDINGS OR LANDSCAPE FEATURES				
<input type="checkbox"/> Barn <input type="checkbox"/> Shed <input checked="" type="checkbox"/> Garage <input checked="" type="checkbox"/> Other landscape features or buildings (Specify) Brooder - 1942 Corn crib att. to garage Hen House <input type="checkbox"/> Carriage house <input type="checkbox"/> Shop <input type="checkbox"/> Garden Laying House - 1957 Shelter				
15. SURROUNDING ENVIRONMENT				
<input type="checkbox"/> Open land <input type="checkbox"/> Wood-land <input checked="" type="checkbox"/> Residential <input type="checkbox"/> Scattered buildings visible from site <input checked="" type="checkbox"/> Commercial <input type="checkbox"/> Indus-trial <input type="checkbox"/> Rural <input type="checkbox"/> High building density				
16. INTERRELATIONSHIP OF BUILDING AND SURROUNDINGS				
House sits on large lot on the south side of Foxon Rd., facing north. It is surrounded by a development of small "cape cod" houses built in the 1950's.				

(OVER)

DESCRIPTION (Continued)	17 OTHER NOTABLE FEATURES OF BUILDING OR SITE (interior and/or exterior)		
	<ol style="list-style-type: none"> 1) Back step was original kitchen fireplace hearthstone. 2) Original fireplace and attached beehive oven were removed from sink room at time of kitchen remodelling. 3) Original mantle in Dining Room and Bed Room. 4) Upstairs - original cheese room size of large closet. Shelves all around. 5) Roof structure has two large, hewn purlin beams running the width of the house tying together the 4 main trusses. 		
SIGNIFICANCE	18 ARCHITECT	BUILDER Edward Linsley	
	19 HISTORICAL OR ARCHITECTURAL IMPORTANCE <ol style="list-style-type: none"> 1) House was owned and occupied from the time of completion, by three generations of Linsleys. 2) It was sold to settle the estate of Lucinda Linsley who died in May, 1929. Mr. and Mrs. John Doody bought it on their marriage in August, 1929. 3) Old spidery, undated original floor plan and list of timber used is available. 4) House was built by Edward, son of Isaac Linsley. 5) Edward Linsley 1804-1875. 		
SOURCES	Beers Atlas - 1868. Family History. Assessor's Office - Town Hall, North Branford. Martha Russell's <u>Notes Relating to Early Settlers.</u> Cemetery Records.		
PHOTO	PHOTOGRAPHER Ruth Arnold	DATE 4/1979	
	VIEW Front	NEGATIVE ON FILE Yes	
COMPILED BY	NAME Betty J. Henrickson	DATE 5/31/79	
	ORGANIZATION Totoket Historical Society, Inc.		
	ADDRESS P.O. Box 117, Northford, CT 06471		
20 SUBSEQUENT FIELD EVALUATIONS			
21 THREATS TO BUILDING OR SITE <div style="display: flex; flex-wrap: wrap; justify-content: space-between;"> <div><input checked="" type="checkbox"/> None known</div> <div><input type="checkbox"/> Highways</div> <div><input type="checkbox"/> Vandalism</div> <div><input type="checkbox"/> Developers</div> <div><input type="checkbox"/> Other _____</div> <div><input type="checkbox"/> Renewal</div> <div><input type="checkbox"/> Private</div> <div><input type="checkbox"/> Deterioration</div> <div><input type="checkbox"/> Zoning</div> <div><input type="checkbox"/> Explanation _____</div> </div>			

HISTORIC RESOURCES INVENTORY
BUILDING AND STRUCTURES
 HIST-6 NEW 5 77

STATE OF CONNECTICUT
 CONNECTICUT HISTORICAL COMMISSION
 59 SOUTH PROSPECT STREET, HARTFORD, CONNECTICUT 06106
 (203) 566-3005

FOR OFFICE USE ONLY	
Town No. _____	Site No. _____
UTM: _____	
QUAD: _____	
DISTRICT <input type="checkbox"/> S <input type="checkbox"/> NR	IF NR SPECIFY <input type="checkbox"/> Actual <input type="checkbox"/> Potential

tem # 64

IDENTIFICATION		DESCRIPTION	
1. BUILDING NAME (Common) (Historic) Doody's Totoket Inn			
2 TOWN CITY North Branford	VILLAGE North Branford	COUNTY New Haven	
3 STREET AND NUMBER (and or location) 465 Foxon Road, Route 80			
4. OWNER(S) Mark Doody & John Doody		<input type="checkbox"/> Public <input checked="" type="checkbox"/> Private	
5 USE (Present) (Historic) Bar, Restaurant		Same	
6. ACCESSIBILITY TO PUBLIC: <input checked="" type="checkbox"/> Yes <input type="checkbox"/> No	EXTERIOR VISIBLE FROM PUBLIC ROAD <input checked="" type="checkbox"/> Yes <input type="checkbox"/> No	INTERIOR ACCESSIBLE <input checked="" type="checkbox"/> Yes <input type="checkbox"/> No	IF YES, EXPLAIN Open to customers
7. STYLE OF BUILDING Simplified Bungalow.- Commercial		DATE OF CONSTRUCTION 1933 After Roosevelt Repealed Prohibition	
8 MATERIAL(S) (Indicate use or location when appropriate)			
<input checked="" type="checkbox"/> Clapboard <input type="checkbox"/> Asbestos Siding <input checked="" type="checkbox"/> Chimney <input type="checkbox"/> Other (Specify) _____ <input type="checkbox"/> Shiplap <input type="checkbox"/> Brick <input type="checkbox"/> Fieldstone <input type="checkbox"/> Wood Shingle <input type="checkbox"/> Asphalt Siding <input type="checkbox"/> Cobblestone <input type="checkbox"/> Board & Batten <input type="checkbox"/> Stucco <input type="checkbox"/> Aluminum Siding <input checked="" type="checkbox"/> Concrete Foundation <input checked="" type="checkbox"/> Trap Rock Foundation, Original Building <input type="checkbox"/> Cut stone			
9 STRUCTURAL SYSTEM			
<input checked="" type="checkbox"/> Wood frame <input type="checkbox"/> Post and beam <input checked="" type="checkbox"/> balloon <input type="checkbox"/> Structural iron or steel <input type="checkbox"/> Load bearing masonry <input type="checkbox"/> Other (Specify) _____			
10 ROOF (Type)			
<input checked="" type="checkbox"/> Gable <input checked="" type="checkbox"/> Flat <input type="checkbox"/> Mansard <input type="checkbox"/> Monitor <input type="checkbox"/> sawtooth <input type="checkbox"/> Gambrel <input type="checkbox"/> Shed <input type="checkbox"/> Hip <input type="checkbox"/> Round <input type="checkbox"/> Other (Specify) _____ (Material) <input type="checkbox"/> Wood Shingle <input type="checkbox"/> Roll Asphalt <input type="checkbox"/> Tin <input type="checkbox"/> Slate <input checked="" type="checkbox"/> Asphalt shingle <input checked="" type="checkbox"/> Built up <input type="checkbox"/> Tile <input type="checkbox"/> Other (Specify) _____			
11 NUMBER OF STORIES 1		APPROXIMATE DIMENSIONS Original Building 30' X 30' / Now 50' X 60' Approx.	
12 CONDITION (Structural) (Exterior)			
<input type="checkbox"/> Excellent <input checked="" type="checkbox"/> Good <input type="checkbox"/> Fair <input type="checkbox"/> Deteriorated <input type="checkbox"/> Excellent <input checked="" type="checkbox"/> Good <input type="checkbox"/> Fair <input type="checkbox"/> Deteriorated			
13 INTEGRITY (Location)		WHEN ? (Alterations) IF YES, EXPLAIN	
<input checked="" type="checkbox"/> On original site <input type="checkbox"/> Moved		<input checked="" type="checkbox"/> Yes <input type="checkbox"/> No 4 Additions made in last 45 years.	
14 RELATED OUTBUILDINGS OR LANDSCAPE FEATURES			
<input type="checkbox"/> Barn <input type="checkbox"/> Shed <input type="checkbox"/> Garage <input checked="" type="checkbox"/> Other landscape features or buildings (Specify) Parking area <input type="checkbox"/> Carriage house <input type="checkbox"/> Shop <input type="checkbox"/> Garden			
15 SURROUNDING ENVIRONMENT			
<input checked="" type="checkbox"/> Open land <input type="checkbox"/> Wood-land <input checked="" type="checkbox"/> Residential <input checked="" type="checkbox"/> Scattered buildings visible from site <input checked="" type="checkbox"/> Commercial <input type="checkbox"/> Indus-trial <input type="checkbox"/> Rural <input type="checkbox"/> High building density			
16 INTERRELATIONSHIP OF BUILDING AND SURROUNDINGS Building set back 45' from road. Paved parking at front (north), side (west) and rear (south). Large open hay field to east. Golf driving range directly across street.			

(OVER)

DESCRIPTION (Continued)	17 OTHER NOTABLE FEATURES OF BUILDING OR SITE (interior and or exterior) Large wooden (electrified) cross was located at top of hill to rear of building approx. 1/2 mi. Was built by Atwater and maintained by Lyons Club. Was in memory of son of Francis P. Doody who died on Mount Everest.		
SIGNIFICANCE	18 ARCHITECTY none		BUILDER Fred Barber and others.
	19 HISTORICAL OR ARCHITECTURAL IMPORTANCE 1) First restaurant liquor license in North Branford. 2) First union organization for N. H. Trap Rock Co. took place here in 1950's. 3) Democratic Party meetings held here. 4) The North Branford Lyons Club chartered here and met for years. The Guilford Archery Club " " " " " " 5) Many other club meetings and social events have taken place here. The establishment has become something of an institution in town.		
SOURCES	Francis P. Doody - Owner.		
PHOTO	PHOTOGRAPHER Ruth Arnold		DATE 4/79
	VIEW Left front	NEGATIVE ON FILE yes	
COMPILED BY	NAME Frank Pannenberg		DATE 9/18/79
	ORGANIZATION Totoket Historical Society, Inc.		
	ADDRESS P.O. Box 117, Northford, CT 06472		
20 SUBSEQUENT FIELD EVALUATIONS			
21 THREATS TO BUILDING OR SITE <div style="display: flex; justify-content: space-between;"> <div> <input checked="" type="checkbox"/> None known </div> <div> <input type="checkbox"/> Highways </div> <div> <input type="checkbox"/> Vandalism </div> <div> <input type="checkbox"/> Developers </div> </div> <div style="display: flex; justify-content: space-between; margin-top: 5px;"> <div> <input type="checkbox"/> Renewal </div> <div> <input type="checkbox"/> Private </div> <div> <input type="checkbox"/> Deterioration </div> <div> <input type="checkbox"/> Zoning </div> </div>			



HISTORIC RESOURCES INVENTORY BUILDING AND STRUCTURES

HIST-5 NEW 5 77

STATE OF CONNECTICUT
CONNECTICUT HISTORICAL COMMISSION
59 SOUTH PROSPECT STREET, HARTFORD, CONNECTICUT 06106
(203) 566-3005

FOR OFFICE USE ONLY

Town No.:	Site No.:
UTM	
QUAD:	
DISTRICT	IF NR SPECIFY
<input type="checkbox"/> S <input type="checkbox"/> NR	<input type="checkbox"/> Actual <input type="checkbox"/> Potential

Item # 65

IDENTIFICATION


1. BUILDING NAME (Common)		(Historic)	
Reed House		George Baldwin House	
2. TOWN CITY	VILLAGE	COUNTY	
North Branford	North Branford	New Haven	
3. STREET AND NUMBER (and or location)			
530 Foxon Rd. North side of Rt. 80, 5 miles from Rt. 22			
4. OWNER(S)		<input type="checkbox"/> Public <input checked="" type="checkbox"/> Private	
William F. Reed - bought 1962			
5. USE (Present)		(Historic)	
Residence		Residence	
6. ACCESSIBILITY TO PUBLIC:	EXTERIOR VISIBLE FROM PUBLIC ROAD	INTERIOR ACCESSIBLE	IF YES, EXPLAIN
<input checked="" type="checkbox"/> Yes <input type="checkbox"/> No	<input type="checkbox"/> Yes <input checked="" type="checkbox"/> No		
7. STYLE OF BUILDING		DATE OF CONSTRUCTION	
Greek Revival		1842	

DESCRIPTION

8. MATERIAL(S) (Indicate use or location when appropriate)			
<input type="checkbox"/> Clapboard	<input type="checkbox"/> Asbestos Siding	<input checked="" type="checkbox"/> Brick	<input checked="" type="checkbox"/> Other (Specify) Horizontal, flush board siding
<input type="checkbox"/> Wood Shingle	<input type="checkbox"/> Asphalt Siding	<input type="checkbox"/> Fieldstone	2 chimneys, one on outside wall.
<input type="checkbox"/> Board & Batten	<input type="checkbox"/> Stucco	<input type="checkbox"/> Cobblestone	
<input type="checkbox"/> Aluminum Siding	<input type="checkbox"/> Concrete Type:	<input checked="" type="checkbox"/> Cut stone Type:	Sandstone Foundation & Steps
9. STRUCTURAL SYSTEM			
<input checked="" type="checkbox"/> Wood frame	<input checked="" type="checkbox"/> Post and beam	<input type="checkbox"/> balloon	
<input type="checkbox"/> Load bearing masonry	<input type="checkbox"/> Structural iron or steel		
<input type="checkbox"/> Other (Specify)			
10. ROOF (Type)			
<input type="checkbox"/> Gable	<input type="checkbox"/> Flat	<input type="checkbox"/> Mansard	<input type="checkbox"/> Monitor
<input type="checkbox"/> Gambrel	<input type="checkbox"/> Shed	<input checked="" type="checkbox"/> Hip	<input type="checkbox"/> Round
<input type="checkbox"/> Wood Shingle	<input type="checkbox"/> Roll Asphalt	<input type="checkbox"/> Tin	<input type="checkbox"/> Slate
<input checked="" type="checkbox"/> Asphalt shingle	<input type="checkbox"/> Built up	<input type="checkbox"/> Tile	<input type="checkbox"/> Other (Specify)
11. NUMBER OF STORIES			
1 1/2			
APPROXIMATE DIMENSIONS			
31' x 33' (1054 sq. ft.) - Shed 20' x 14' (280 sq. ft.)			
12. CONDITION (Structural)			
<input type="checkbox"/> Excellent	<input type="checkbox"/> Good	<input checked="" type="checkbox"/> Fair	<input type="checkbox"/> Deteriorated
(Exterior)			
<input type="checkbox"/> Excellent	<input type="checkbox"/> Good	<input checked="" type="checkbox"/> Fair	<input type="checkbox"/> Deteriorated
13. INTEGRITY (Location)			
<input checked="" type="checkbox"/> On original site	<input type="checkbox"/> Moved	WHEN?	(Alterations)
<input checked="" type="checkbox"/> Yes	<input type="checkbox"/> No	12. YES, EXPLAIN Original Fireplaces Removed.	
14. RELATED OUTBUILDINGS OR LANDSCAPE FEATURES			
<input type="checkbox"/> Barn	<input type="checkbox"/> Shed	<input type="checkbox"/> Garage	<input checked="" type="checkbox"/> Other landscape features or buildings (Specify)
<input type="checkbox"/> Carriage house	<input type="checkbox"/> Shop	<input type="checkbox"/> Garden	Ell - Small peaked rear ell (wood shed).
Out building-Summer house built 1970.			
15. SURROUNDING ENVIRONMENT			
<input type="checkbox"/> Open land	<input type="checkbox"/> Wood-land	<input checked="" type="checkbox"/> Residential	<input type="checkbox"/> Scattered buildings visible from site
<input type="checkbox"/> Commercial	<input type="checkbox"/> Indus-trial	<input type="checkbox"/> Rural	<input type="checkbox"/> High building density
16. INTERRELATIONSHIP OF BUILDING AND SURROUNDINGS			
Set back 51' from Foxon Rd. on a man made earth terrace 3' to 4' in height.			
This landscape feature gives the house a stature it could not otherwise have. The house is sited amongst smaller houses dating from the			

(OVER)

(Cont.)

DESCRIPTION (Continued)	17 OTHER NOTABLE FEATURES OF BUILDING OR SITE (interior and/or exterior)	
	<ol style="list-style-type: none"> 1. Small but monumental house set upon a man made 4' earth platform. 2. Projecting, recessed entrance containing two fluted Doric columns (no plinths) resting directly on stone base. Doorway has side lights of four rectangular panes and a single panel door. Tall, shelved closets on each side of door in portico ends. 3. Broad entablature runs the circumference of the building, including the portico. It is composed of a plain architrave and frieze, separated by a narrow band of molding. 4. According to former owner, Mrs. Daniel M. Doody, there was an approx. 1' - 1½' frieze board above the cornice mounted on roof. (Cont.) 	
SIGNIFICANCE	18 ARCHITECT Attributed to Ithiel Town	BUILDER
	19 HISTORICAL OR ARCHITECTURAL IMPORTANCE <ol style="list-style-type: none"> 1. On the National Register of Historic Places - 1977, Nomination Form by Conn. Historical Commission. May 12, 1976. Only building in this survey to have this designation at this time. 2. Was earlier house on this site built by Micah Palmer. 3. Micah Baldwin, New York merchant, built present house and gave it to nephew George S., son of Josiah Baldwin. George's daughter Elizabeth with husband Seth Russell then lived in house. 4. The 1958 HABS sheet gives it the name - Lydia Russell House - incorrectly. 5. Has been included on Conn. Statewide Inventory of Historic Resources, 1975 - Conn. Historical Commission. (Cont.) 	
SOURCES	<div style="display: flex; justify-content: space-between;"> <div style="width: 48%;"> Beers Atlas - 1868 County Map - 1856 City Map - 1852 Totoket Historical 1850 c. Manuscripts W.P.A. Federal Writers Project #25 Assessors Office, North Branford </div> <div style="width: 48%;"> Mrs. Daniel M. Doody HABS Inventory - Dec. 1958, Kennedy W. Brown, Rec. HABS Measured Drawings - 1937-6 sheets Martha Russell Notes Re. Early Settlers </div> </div>	
COMPILED BY	PHOTOGRAPHER Ruth Arnold 4/79	
	VIEW South - Front	
	NAME Betty J. Henrickson (Mrs. Ivar Jr.)	
	ORGANIZATION Totoket Historical Society	
ADDRESS P. O. Box 117, Northford, CT 06472		
20 SUBSEQUENT FIELD EVALUATIONS <div style="float: right; width: 400px;">  </div>		
21 THREATS TO BUILDING OR SITE <div style="display: flex; flex-wrap: wrap; padding: 5px;"> <div style="width: 50%;"><input checked="" type="checkbox"/> None known</div> <div style="width: 50%;"><input type="checkbox"/> Highways</div> <div style="width: 50%;"><input type="checkbox"/> Vandalism</div> <div style="width: 50%;"><input type="checkbox"/> Developers</div> <div style="width: 50%;"><input type="checkbox"/> Other _____</div> <div style="width: 50%;"><input type="checkbox"/> Renewal</div> <div style="width: 50%;"><input type="checkbox"/> Private</div> <div style="width: 50%;"><input type="checkbox"/> Deterioration</div> <div style="width: 50%;"><input type="checkbox"/> Zoning</div> <div style="width: 50%;"><input type="checkbox"/> Explanation _____</div> </div>		

STATE OF CONNECTICUT

CONNECTICUT HISTORICAL COMMISSION

59 South Prospect Street, Hartford, Connecticut 06106

HISTORIC RESOURCES INVENTORY FORM

For Buildings and Structures

FOR OFFICE USE ONLY

TOWN NO.:

SITE NO.:

UTM: 18/ / / / /

QUAD:

DISTRICT:

S

NR:

ACTUAL

POTENTIAL

CONTINUATION SHEET

Item number: 65 Date: _____

Item number 13:

plaster walls. Rear dormer window & wood shed.

Item number 16:

mid 1900's: a somewhat unfortunate setting. Ideally, it should have more space around it.

Item number 17:

5. Windows have lightly molded frames, shutters, 6/6 sash. There are two frieze windows on every facade but front. Exterior is sheathed in horizontal, flush boards 4" x 6" simulating smooth face stone.
6. Interior has central hall and four square rooms but little of original material remains. Formerly there was a shallow fireplace in each room.

Item number 19:

6. Discrepance as to whether house was built 1832 or 1842. Martha Russell's Notes Relating to Early Settlers gives 1842. H.A.B.S. Forms report date of 1832. The W.P.A. census of old buildings gives date of 1842.

HISTORIC RESOURCES INVENTORY
BUILDING AND STRUCTURES
 HIST-6 NEW 5 77


STATE OF CONNECTICUT
 CONNECTICUT HISTORICAL COMMISSION
 59 SOUTH PROSPECT STREET, HARTFORD, CONNECTICUT 06106
 (203) 566-3005

FOR OFFICE USE ONLY			
Town No.:		Site No.	
UTM			
QUAD:			
DISTRICT		IF NR SPECIFY	
<input type="checkbox"/> S	<input type="checkbox"/> NR	<input type="checkbox"/> Actual	<input type="checkbox"/> Potential

item # 66

IDENTIFICATION		(Historic)	
1. BUILDING NAME (Common)		Shapiro Farm	
2. TOWN/CITY		North Branford	
3. STREET AND NUMBER (and/or location)		676 Foxon Road	
4. OWNER(S)		Morris Shapiro	
5. USE (Present)		Residential	
6. ACCESSIBILITY TO PUBLIC:		<input checked="" type="checkbox"/> Yes <input type="checkbox"/> No	
7. STYLE OF BUILDING		Country style - 1860's	
8. MATERIAL(S) (Indicate use or location when appropriate)		<input type="checkbox"/> Clapboard <input type="checkbox"/> Asbestos Siding <input checked="" type="checkbox"/> Brick <input type="checkbox"/> Other (Specify)	
9. STRUCTURAL SYSTEM		<input checked="" type="checkbox"/> Wood frame <input checked="" type="checkbox"/> Light Post and beam <input type="checkbox"/> balloon <input type="checkbox"/> Structural iron or steel	
10. ROOF (Type)		<input checked="" type="checkbox"/> Gable <input type="checkbox"/> Flat <input type="checkbox"/> Mansard <input type="checkbox"/> Monitor <input type="checkbox"/> sawtooth	
11. NUMBER OF STORIES		2 and small attic	
12. CONDITION (Structural)		<input type="checkbox"/> Excellent <input checked="" type="checkbox"/> Good <input type="checkbox"/> Fair <input type="checkbox"/> Deteriorated	
13. INTEGRITY (Location)		<input checked="" type="checkbox"/> On original site <input type="checkbox"/> Moved	
14. RELATED OUTBUILDINGS OR LANDSCAPE FEATURES		<input checked="" type="checkbox"/> Barn 2 <input checked="" type="checkbox"/> Shed 4 <input checked="" type="checkbox"/> Garage 1 <input type="checkbox"/> Other landscape features or buildings (Specify)	
15. SURROUNDING ENVIRONMENT		<input checked="" type="checkbox"/> Open land <input type="checkbox"/> Wood-land <input checked="" type="checkbox"/> Residential <input checked="" type="checkbox"/> Scattered buildings visible from site	
16. INTERRELATIONSHIP OF BUILDING AND SURROUNDINGS		House is on south side of Foxon Road, set back 41 feet. Open land at rear.	

(OVER)

DESCRIPTION (Continued)	17 OTHER NOTABLE FEATURES OF BUILDING OR SITE (interior and or exterior)			
	1) Has had many small-scale alterations over the years. 2) Original clapboards covered over. 3) Owner believes it had taller first floor windows at the front at an earlier time. 4) Is still operated as farm.			
SIGNIFICANCE	18 ARCHITECT		BUILDER	
	19 HISTORICAL OR ARCHITECTURAL IMPORTANCE House built by William J. Benton. He bought portion of Rufus Rodgers farm.			
SOURCES	Rita Shapiro Burs Atlas Map - 1868. Notes to early settlers of North Branford - Martha Russell.			
COMPILED BY	PHOTOGRAPHER		DATE	
	Ruth Arnold		5/78	
	VIEW	NEGATIVE ON FILE		
	Front	X		
	NAME		DATE	
Frank Pannenburg		9/18/79		
ORGANIZATION				Place Photograph
Totoket Historical Society, Inc.				
ADDRESS				
P.O. Box 117, Northford, CT 06472				
20 SUBSEQUENT FIELD EVALUATIONS				
21 THREATS TO BUILDING OR SITE				
<input checked="" type="checkbox"/> None known <input type="checkbox"/> Highways <input type="checkbox"/> Vandalism <input type="checkbox"/> Developers <input type="checkbox"/> Renewal <input type="checkbox"/> Private <input type="checkbox"/> Deterioration <input type="checkbox"/> Zoning				

HISTORIC RESOURCES INVENTORY
BUILDING AND STRUCTURES
 HIST-6 NEW 5 77

STATE OF CONNECTICUT
 CONNECTICUT HISTORICAL COMMISSION
 59 SOUTH PROSPECT STREET, HARTFORD, CONNECTICUT 06106
 (203) 566-3005

FOR OFFICE USE ONLY	
Town No.:	Site No.:
UTM:	
QUAD:	
DISTRICT	IF NR SPECIFY
<input type="checkbox"/> S <input type="checkbox"/> NR	<input type="checkbox"/> Actual <input type="checkbox"/> Potential

Item # **67**

IDENTIFICATION

1. BUILDING NAME (Common)	(Historic)
Dudley House	P. Rogers House
2. TOWN, CITY	VILLAGE
North Branford	North Branford
3. STREET AND NUMBER (and or location)	COUNTY
644 Foxon Road	New Haven
4. OWNER(S)	<input type="checkbox"/> Public <input checked="" type="checkbox"/> Private
5. USE (Present)	(Historic)
Residence	Residence
6. ACCESSIBILITY TO PUBLIC:	EXTERIOR VISIBLE FROM PUBLIC ROAD
<input checked="" type="checkbox"/> Yes <input type="checkbox"/> No	INTERIOR ACCESSIBLE
	<input checked="" type="checkbox"/> Yes <input type="checkbox"/> No
7. STYLE OF BUILDING	DATE OF CONSTRUCTION
Greek Revival	c.1830

DESCRIPTION

8. MATERIAL(S) (Indicate use or location when appropriate)	<input checked="" type="checkbox"/> Chimney <input type="checkbox"/> Other (Specify)
<input checked="" type="checkbox"/> Clapboard <input type="checkbox"/> Asbestos Siding	<input type="checkbox"/> Brick
<input checked="" type="checkbox"/> Wood Shingle <input type="checkbox"/> Asphalt Siding	<input type="checkbox"/> Fieldstone
<input type="checkbox"/> Board & Batten <input type="checkbox"/> Stucco	<input type="checkbox"/> Cobblestone
<input type="checkbox"/> Aluminum Siding <input type="checkbox"/> Concrete Type:	<input checked="" type="checkbox"/> Cut stone Type: Sandstone Foundations
9. STRUCTURAL SYSTEM	
<input type="checkbox"/> Wood frame <input checked="" type="checkbox"/> Light Post and beam	<input type="checkbox"/> balloon
<input type="checkbox"/> Load bearing masonry	<input type="checkbox"/> Structural iron or steel
<input type="checkbox"/> Other (Specify)	
10. ROOF (Type)	
<input checked="" type="checkbox"/> Gable <input type="checkbox"/> Flat <input type="checkbox"/> Mansard <input type="checkbox"/> Monitor <input type="checkbox"/> sawtooth	
<input type="checkbox"/> Gambrel <input type="checkbox"/> Shed <input type="checkbox"/> Hip <input type="checkbox"/> Round <input type="checkbox"/> Other (Specify)	
(Material)	
<input checked="" type="checkbox"/> Wood Shingle <input type="checkbox"/> Roll Asphalt <input type="checkbox"/> Tin <input type="checkbox"/> Slate	
<input type="checkbox"/> Asphalt shingle <input type="checkbox"/> Built up <input type="checkbox"/> Tile <input type="checkbox"/> Other (Specify)	
11. NUMBER OF STORIES	APPROXIMATE DIMENSIONS
2 + attic	Main House 24½' X 30½' / Side Ell 32' X 19' / Rear Ell 15' X 23'
12. CONDITION (Structural)	(Exterior)
<input type="checkbox"/> Excellent <input type="checkbox"/> Good <input type="checkbox"/> Fair <input checked="" type="checkbox"/> Deteriorated	<input type="checkbox"/> Excellent <input type="checkbox"/> Good <input type="checkbox"/> Fair <input checked="" type="checkbox"/> Deteriorated
13. INTEGRITY (Location)	WHEN ? (Alterations)
<input checked="" type="checkbox"/> On original site <input type="checkbox"/> Moved	<input type="checkbox"/> Yes <input type="checkbox"/> No
14. RELATED OUTBUILDINGS OR LANDSCAPE FEATURES	
<input type="checkbox"/> Barn <input type="checkbox"/> Shed <input type="checkbox"/> Garage	<input checked="" type="checkbox"/> Other landscape features or buildings (Specify)
<input checked="" type="checkbox"/> Carriage house <input type="checkbox"/> Shop <input type="checkbox"/> Garden	Large Maple trees, front and rear
15. SURROUNDING ENVIRONMENT	
<input type="checkbox"/> Open land <input type="checkbox"/> Wood-land <input checked="" type="checkbox"/> Residential	<input checked="" type="checkbox"/> Scattered buildings visible from site
<input type="checkbox"/> Commercial <input type="checkbox"/> Indus-trial <input checked="" type="checkbox"/> Rural	<input type="checkbox"/> High building density
16. INTERRELATIONSHIP OF BUILDING AND SURROUNDINGS	

House situated on north side of Foxon Road, 52 feet back. Front and east side yard have old rubble stone retaining walls, 2½' high, affording the house a slightly higher elevation than the surrounding land.

(OVER)

DESCRIPTION (Continued)	17 OTHER NOTABLE FEATURES OF BUILDING OR SITE (interior and/or exterior)		
	1) Pediment and entry portico face road. The enclosed pediment contains a central, horizontal window. The entry portico, located at the right bay, protrudes only 4" beyond facade. It is composed of two flat pilasters and a simple entablature. Vertical, four-pane sidelights flank the door (door not original). Cut brownstone stoop and steps.		
	2) All original clapboarding and trim intact.		
	3) 5 front windows plus pediment window (6 total). All front and side windows of main house 1/1 sash (not original). Original 6/6 sash at rear. Also 2 small gable windows at rear.		
	4) 1½ story ell on east side, clapboarded on front and end, wood shingled at rear. Gable roof with shed roof portion at front. 2 attic frieze windows at front.		
5) 1 story, gabled, wood shingled ell at rear, north. (see cont. sheet)			
SIGNIFICANCE	18 ARCHITECT		BUILDER
	19 HISTORICAL OR ARCHITECTURAL IMPORTANCE		
	1) As a result of it's general lack of attention, this house stands historically much more intact than most other Greek Revival homes in area. No running water and no toilets in main house. Severe dry rot in basement beams.		
2) House stands where older house (moved across street) once stood. Owner of original house was Thomas Goodsell.			
SOURCES	1) Present tenant 2) Howard Krom, Realtor 3) County Maps 1852-1856 4) Beers Atlas - 1968. 5) Martha Russell's Notes Relating to Early Settlers		
PHOTO	PHOTOGRAPHER		DATE
	Ruth Arnold		4/78
COMPILED BY	VIEW		NEGATIVE ON FILE
	North - front		Yes
	NAME		DATE
	Frank J. Pannenberg		Oct. 28, 1979
ORGANIZATION			
Totoket Historical Society, Inc.			
ADDRESS			
F.O. Box 117, Northford, CT 06472			
20 SUBSEQUENT FIELD EVALUATIONS			
21 THREATS TO BUILDING OR SITE			
<input type="checkbox"/> None known <input type="checkbox"/> Highways <input type="checkbox"/> Vandalism <input type="checkbox"/> Developers <input checked="" type="checkbox"/> Other <u>Demolition</u>			
<input type="checkbox"/> Renewal <input type="checkbox"/> Private <input checked="" type="checkbox"/> Deterioration <input type="checkbox"/> Zoning <input type="checkbox"/> Explanation			



STATE OF CONNECTICUT

CONNECTICUT HISTORICAL COMMISSION

59 South Prospect Street, Hartford, Connecticut 06106

HISTORIC RESOURCES INVENTORY FORM

For Buildings and Structures

CONTINUATION SHEET

Item number: 67 Date: _____

FOR OFFICE USE ONLY

TOWN NO.:

SITE NO.:

UTM: 18/---/---/---/---/---

QUAD:

DISTRICT:

S

NR:

ACTUAL

POTENTIAL

- 6) Main section of house has not been occupied for many years (22-28 years).
- 7) 2 finished fireplaces at center, 3rd at rear, 4th in ell. Fluted Doric columns support decorated fireplace mantel in living room.
- 8) Substantial interior trim at door and window frames and fireplaces. Panelled doors.
- 9) Smoke House in attic.

HISTORIC RESOURCES INVENTORY

BUILDING AND STRUCTURES

HIST-6 NEW 5 77

STATE OF CONNECTICUT
CONNECTICUT HISTORICAL COMMISSION
59 SOUTH PROSPECT STREET, HARTFORD, CONNECTICUT 06106
(203) 566-3005

FOR OFFICE USE ONLY

Town No.

Site No.

UTM

QUAD:

DISTRICT

IF NR SPECIFY

☐ S ☐ NR

☐ Actual ☐ Potential

Item # 68

IDENTIFICATION

1. BUILDING NAME (Common)

North Branford Intermediate School

(Historic)

2. TOWN CITY

North Branford

VILLAGE

North Branford

COUNTY

New Haven

3. STREET AND NUMBER (and or location)

675 Foxon Road

4. OWNER(S)

North Branford Board of Education

☒ Public ☐ Private

5. USE (Present)

Intermediate School

(Historic)

Same

6. ACCESSIBILITY TO PUBLIC:

EXTERIOR VISIBLE FROM PUBLIC ROAD

☒ Yes ☐ No

INTERIOR ACCESSIBLE

☒ Yes ☐ No

IF YES, EXPLAIN

Public Building

7. STYLE OF BUILDING

Modern

DATE OF CONSTRUCTION

1957-1958-1962-1970

8. MATERIAL(S) (Indicate use or location when appropriate)

☐ Clapboard

☐ Asbestos Siding

☒ Brick

☒ Other (Specify) Curtain Wall Panels

☐ Wood Shingle

☐ Asphalt Siding

☐ Fieldstone

☐ Board & Batten

☐ Stucco

☐ Cobblestone

☐ Aluminum Siding

☒ Concrete Block

☐ Cut stone

9. STRUCTURAL SYSTEM

☐ Wood frame

☐ Post and beam

☐ balloon

☒ Load bearing masonry

☒ Structural iron or steel

☐ Other (Specify)

10. ROOF (Type)

☐ Gable

☒ Flat

☐ Mansard

☐ Monitor

☐ sawtooth

☐ Gambrel

☐ Shed

☐ Hip

☐ Round

☐ Other (Specify)

(Material)

☐ Wood Shingle

☐ Roll Asphalt

☐ Tin

☐ Slate

☐ Asphalt shingle

☒ Built up

☐ Tile

☐ Other (Specify)

11. NUMBER OF STORIES

2

APPROXIMATE DIMENSIONS

340' X 370'

12. CONDITION (Structural)

☒ Excellent

☐ Good

☐ Fair

☐ Deteriorated

(Exterior)

☒ Excellent

☐ Good

☐ Fair

☐ Deteriorated

13. INTEGRITY (Location)

☒ On original site

☐ Moved

WHEN?

(Alterations)

☒ Yes ☐ No

IF YES, EXPLAIN

Additions 1958, 1962, 1970

14. RELATED OUTBUILDINGS OR LANDSCAPE FEATURES

☐ Barn

☐ Shed

☐ Garage

☐ Other landscape features or buildings (Specify)

☐ Carriage house

☐ Shop

☐ Garden

15. SURROUNDING ENVIRONMENT

☒ Open land

☐ Wood-land

☒ Residential

☒ Scattered buildings visible from site

☐ Commercial

☐ Indus-trial

☐ Rural


☐ High building density

16. INTERRELATIONSHIP OF BUILDING AND SURROUNDINGS

Together with the North Branford High School, this building is located on a low lying, grassy plain of land in the Farm River Valley between Trap Rock Mountain and the Caputo Road hill.

(OVER)

DESCRIPTION

DESCRIPTION (Continued)	17 OTHER NOTABLE FEATURES OF BUILDING OR SITE (interior and or exterior)			
SIGNIFICANCE	18 ARCHITECT	original building & additions Schilling & Goldbecker	BUILDER Giordano Construction - Pranford	
	19 HISTORICAL OR ARCHITECTURAL IMPORTANCE			
1) Name changed in 1971, was formerly North Branford Junior High School. 2) Reflects the exploding growth of North Branford in the 1950's and 60's.				
SOURCES	1) George Gallager 2) North Branford Board of Education 3) Herbert Noyes, Architect, Guilford 4) North Branford Assessor's Office			
COMPILED BY	PHOTO	PHOTOGRAPHER Ruth Arnold	DATE 12/79	
	VIEW	Southwest - Front	NEGATIVE ON FILE Yes	
		NAME	Frank J. Pannenberg	DATE 11/13/79
		ORGANIZATION	Totoket Historical Society, Inc.	
ADDRESS		P.O. Box 117, Northford, CT 06472		
Place Photograph Here				

20 SUBSEQUENT FIELD EVALUATIONS

21 THREATS TO BUILDING OR SITE

<input checked="" type="checkbox"/> None known	<input type="checkbox"/> Highways	<input type="checkbox"/> Vandalism	<input type="checkbox"/> Developers	<input type="checkbox"/> Other _____
<input type="checkbox"/> Renewal	<input type="checkbox"/> Private	<input type="checkbox"/> Deterioration	<input type="checkbox"/> Zoning	<input type="checkbox"/> Explanation _____

HISTORIC RESOURCES INVENTORY
BUILDING AND STRUCTURES
HIST-6 NEW 5 77


STATE OF CONNECTICUT
CONNECTICUT HISTORICAL COMMISSION
59 SOUTH PROSPECT STREET, HARTFORD, CONNECTICUT 06106
(203) 566-3005

FOR OFFICE USE ONLY	
Town No.:	Site No.:
UTM:	
QUAD:	
DISTRICT	IF NR SPECIFY
<input type="checkbox"/> S <input type="checkbox"/> NR	<input type="checkbox"/> Actual <input type="checkbox"/> Potential

Item # 69

IDENTIFICATION	1. BUILDING NAME (Common)		(Historic)	
	-		Angelo Forte House	
	2. TOWN, CITY	VILLAGE	COUNTY	
	North Branford	North Branford	New Haven	
DESCRIPTION	3. STREET AND NUMBER (and or location)			
	Foxon Road			
	4. OWNER(S)			
	Tilcon-Tomasso <input type="checkbox"/> Public <input checked="" type="checkbox"/> Private			
	5. USE (Present)			
	Residence (Historic) Residence and Gas Station			
	6. ACCESSIBILITY TO PUBLIC: EXTERIOR VISIBLE FROM PUBLIC ROAD INTERIOR ACCESSIBLE IF YES, EXPLAIN			
	<input checked="" type="checkbox"/> Yes <input type="checkbox"/> No <input type="checkbox"/> Yes <input checked="" type="checkbox"/> No			
	7. STYLE OF BUILDING			
	House-Bungalow, Gas Station-1930's Commercial Roadside DATE OF CONSTRUCTION 1927			
8. MATERIALS (Indicate use or location when appropriate)				
<input checked="" type="checkbox"/> Gas Station <input type="checkbox"/> Foundations <input checked="" type="checkbox"/> Brick & <input type="checkbox"/> Other (Specify)				
<input checked="" type="checkbox"/> House <input type="checkbox"/> Wood Shingle <input type="checkbox"/> Asphalt Siding <input type="checkbox"/> Chimney <input type="checkbox"/> Fieldstone				
<input type="checkbox"/> Board & Batten <input type="checkbox"/> Stucco <input type="checkbox"/> Cobblestone				
<input type="checkbox"/> Aluminum Siding <input type="checkbox"/> Concrete Type: <input type="checkbox"/> Cut stone Type:				
9. STRUCTURAL SYSTEM				
<input checked="" type="checkbox"/> Wood frame <input type="checkbox"/> Post and beam <input checked="" type="checkbox"/> balloon				
<input type="checkbox"/> Load bearing masonry <input type="checkbox"/> Structural iron or steel				
<input type="checkbox"/> Other (Specify)				
10. ROOF (Type)				
<input checked="" type="checkbox"/> Gable <input type="checkbox"/> Flat <input type="checkbox"/> Mansard <input type="checkbox"/> Monitor <input type="checkbox"/> sawtooth				
<input type="checkbox"/> Gambrel <input type="checkbox"/> Shed <input type="checkbox"/> Hip <input type="checkbox"/> Round <input checked="" type="checkbox"/> Other Gas Station - Shallow Pitch (Specify) Hip Roof with 5 slopes				
(Material)				
<input type="checkbox"/> Wood Shingle <input type="checkbox"/> Roll Asphalt <input type="checkbox"/> Tin <input type="checkbox"/> Slate				
<input checked="" type="checkbox"/> Asphalt shingle <input type="checkbox"/> Built up <input type="checkbox"/> Tile <input type="checkbox"/> Other (Specify)				
11. NUMBER OF STORIES APPROXIMATE DIMENSIONS				
House - 2 House - 38' N.S. X 24' E.W.; Gas Sta. - 1 Gas Sta.-16-1/4' N.S. X 12-1/3' E.W.; Shed - 22' N.S. X 17-1/4' E.W.				
12. CONDITION (Structural) (Exterior)				
<input type="checkbox"/> Excellent <input checked="" type="checkbox"/> Good <input type="checkbox"/> Fair <input type="checkbox"/> Deteriorated <input type="checkbox"/> Excellent <input checked="" type="checkbox"/> Good <input type="checkbox"/> Fair <input type="checkbox"/> Deteriorated				
13. INTEGRITY (Location) WHEN ? (Alterations) IF YES, EXPLAIN				
<input type="checkbox"/> On original site <input checked="" type="checkbox"/> Moved 1930 <input type="checkbox"/> Yes <input checked="" type="checkbox"/> No House moved at time of state highway improvements				
14. RELATED OUTBUILDINGS OR LANDSCAPE FEATURES				
<input type="checkbox"/> Barn <input checked="" type="checkbox"/> Shed <input type="checkbox"/> Garage <input checked="" type="checkbox"/> Other landscape features or buildings (Specify) Small gas station - now closed				
<input type="checkbox"/> Carriage house <input type="checkbox"/> Shop <input type="checkbox"/> Garden				
15. SURROUNDING ENVIRONMENT				
<input checked="" type="checkbox"/> Open land <input type="checkbox"/> Wood-land <input type="checkbox"/> Residential <input checked="" type="checkbox"/> Scattered buildings visible from site				
<input type="checkbox"/> Commercial <input type="checkbox"/> Industrial <input checked="" type="checkbox"/> Rural <input type="checkbox"/> High building density				
16. INTERRELATIONSHIP OF BUILDING AND SURROUNDINGS				
House and gas station set back 65' from Foxon Rd. on north side, 1/4 mile from intersection of Foxon Rd. & Forest Rd. Rt. 80 & Rt. 22. Shallow cul-de-sac drive links both structures.				

(OVER)

DESCRIPTION (Continued)	17 OTHER NOTABLE FEATURES OF BUILDING OR SITE (interior and/or exterior)	
	1) Gable not facing road. Central dormer on front with single, sloped plane roof. 2) Glassed in porch across entire front of house, 2/2 storm windows. 3) Exposed rafter ends. 4) Brown stained shingle siding with white trim on house. White clapboard on gas station. 5) 1/1 sash on house, 2/2 on porch, both types on gas station. 6) Two electric lights with porcelain shades are mounted with gooseneck conduit supports just under the two angled front roofs of the gas station. 7) Both buildings relatively unchanged from 1930's.	
SIGNIFICANCE	18 ARCHITECT	BUILDER
	19 HISTORICAL OR ARCHITECTURAL IMPORTANCE	
SOURCES	1) One of the first gas stations in North Branford. Had two hand operated pumps. Atlantic Gasoline. The present tenant in the house operated the gas station for one year, 1936 (Mr. Thomas Colter). He believes the gas station began operation in 1931 or 1932. 2) It is the combined effect of these two small buildings that gives interest. One's imagination can easily picture cars with running boards and rumble seats driving up.	
	Thomas Colter - Resident. 	
PHOTO	PHOTOGRAPHER	DATE
	Ruth Arnold	5/79
COMPILED BY	VIEW	NEGATIVE ON FILE
	Gas station - front	Yes
	NAME	DATE
	Frank J. Pannenberg	10/2/79
	ORGANIZATION	
	Totoket Historical Society, Inc.	
	ADDRESS	
	P.O. Box 117, Northford, CT 06472	

20 SUBSEQUENT FIELD EVALUATIONS

21 THREATS TO BUILDING OR SITE

<input checked="" type="checkbox"/> None known	<input type="checkbox"/> Highways	<input type="checkbox"/> Vandalism	<input type="checkbox"/> Developers	<input type="checkbox"/> Other _____
<input type="checkbox"/> Renewal	<input type="checkbox"/> Private	<input type="checkbox"/> Deterioration	<input type="checkbox"/> Zoning	<input type="checkbox"/> Explanation _____

HISTORIC RESOURCES INVENTORY

BUILDING AND STRUCTURES

HIST-6 NEW 5 77

STATE OF CONNECTICUT
CONNECTICUT HISTORICAL COMMISSION
59 SOUTH PROSPECT STREET, HARTFORD, CONNECTICUT 06106
(203) 566-3005

FOR OFFICE USE ONLY			
Town No.:		Site No.:	
UTM			
QUAD:			
DISTRICT	IF NR SPECIFY		
<input type="checkbox"/> S <input type="checkbox"/> NR	<input type="checkbox"/> Actual	<input type="checkbox"/> Potential	

Item # 70


IDENTIFICATION

1. BUILDING NAME (Common)		(Historic)	
Headquarters Bldg. - Tilcon Tomasso		New Haven Trap Rock	
2. TOWN CITY	VILLAGE	COUNTY	
North Branford	North Branford	New Haven	
3. STREET AND NUMBER (and or location)			
909 Foxon Road			
4. OWNER(S)			
Tilcon-Tomasso			
<input type="checkbox"/> Public <input checked="" type="checkbox"/> Private			
5. USE (Present)		(Historic)	
Office Building		-	
6. ACCESSIBILITY TO PUBLIC:	EXTERIOR VISIBLE FROM PUBLIC ROAD	INTERIOR ACCESSIBLE	IF YES, EXPLAIN
<input checked="" type="checkbox"/> Yes <input type="checkbox"/> No	<input checked="" type="checkbox"/> Yes <input type="checkbox"/> No	<input checked="" type="checkbox"/> Yes <input type="checkbox"/> No	Open during business hours to customers and visitors.
7. STYLE OF BUILDING			DATE OF CONSTRUCTION
Modern			1978

DESCRIPTION

8. MATERIAL(S) (Indicate use or location when appropriate)				
<input type="checkbox"/> Clapboard	<input type="checkbox"/> Asbestos Siding	<input type="checkbox"/> Brick	<input checked="" type="checkbox"/> Other (Specify) Glass - large windows	
<input type="checkbox"/> Wood Shingle	<input type="checkbox"/> Asphalt Siding	<input type="checkbox"/> Fieldstone		
<input type="checkbox"/> Board & Batten	<input type="checkbox"/> Stucco	<input type="checkbox"/> Cobblestone		
<input type="checkbox"/> Aluminum Siding	<input checked="" type="checkbox"/> Concrete Type: Precast	<input type="checkbox"/> Cut stone Type:		
9. STRUCTURAL SYSTEM				
<input type="checkbox"/> Wood frame	<input type="checkbox"/> Post and beam	<input type="checkbox"/> balloon		
<input type="checkbox"/> Load bearing masonry	<input checked="" type="checkbox"/> Structural iron or steel			
<input type="checkbox"/> Other (Specify)				
10. ROOF (Type)				
<input type="checkbox"/> Gable	<input checked="" type="checkbox"/> Flat	<input type="checkbox"/> Mansard	<input type="checkbox"/> Monitor	<input type="checkbox"/> sawtooth
<input type="checkbox"/> Gambrel	<input type="checkbox"/> Shed	<input type="checkbox"/> Hip	<input type="checkbox"/> Round	<input type="checkbox"/> Other (Specify)
(Material)				
<input type="checkbox"/> Wood Shingle	<input type="checkbox"/> Roll Asphalt	<input type="checkbox"/> Tin	<input type="checkbox"/> Slate	
<input type="checkbox"/> Asphalt shingle	<input checked="" type="checkbox"/> Built up	<input type="checkbox"/> Tile	<input type="checkbox"/> Other (Specify)	
11. NUMBER OF STORIES		APPROXIMATE DIMENSIONS		
1		98' X 98'		
12. CONDITION (Structural)				
<input checked="" type="checkbox"/> Excellent	<input type="checkbox"/> Good	<input type="checkbox"/> Fair	<input type="checkbox"/> Deteriorated	(Exterior)
<input checked="" type="checkbox"/> Excellent	<input type="checkbox"/> Good	<input type="checkbox"/> Fair	<input type="checkbox"/> Deteriorated	
13. INTEGRITY (Location)		WHEN ?	(Alterations)	IF YES, EXPLAIN
<input checked="" type="checkbox"/> On original site	<input type="checkbox"/> Moved	<input type="checkbox"/> Yes <input checked="" type="checkbox"/> No		
14. RELATED OUTBUILDINGS OR LANDSCAPE FEATURES				
<input type="checkbox"/> Barn	<input type="checkbox"/> Shed	<input type="checkbox"/> Garage	<input checked="" type="checkbox"/> Other landscape features or buildings (Specify) See back	
<input type="checkbox"/> Carriage house	<input type="checkbox"/> Shop	<input type="checkbox"/> Garden		
15. SURROUNDING ENVIRONMENT				
<input checked="" type="checkbox"/> Open land	<input checked="" type="checkbox"/> Wood-land	<input type="checkbox"/> Residential	<input checked="" type="checkbox"/> Scattered buildings visible from site	
<input checked="" type="checkbox"/> Commercial	<input checked="" type="checkbox"/> Indus-trial	<input type="checkbox"/> Rural	<input type="checkbox"/> High building density	
16. INTERRELATIONSHIP OF BUILDING AND SURROUNDINGS				
Located on Foxon Road at the intersection of Forest Road. Foxon takes a wide curve at this point with this building situated at the hub on the south side. Building sits back approximately 200' from road in an expanse of grass. Excellent exposure to motorists passing by.				

(OVER)

DESCRIPTION (Continued)	17 OTHER NOTABLE FEATURES OF BUILDING OR SITE (interior and/or exterior)		
	<p>1) Clean lined, one story office building, square plan, 3 equal bays with 4 smooth-face precast concrete piers, 2' X 4' on each facade supporting a large horizontal roof fascia also of smooth finish precast concrete. Roof element given floating quality by means of separating it from tops of piers. Bronze anodized aluminum window mullions and door jambs. Bronze tinted glass.</p> <p>2) Well manicured site with large lawn area. Drive culminates in a circle at front of building with parking area at west of building. Japanese style boulder garden on east of building. Large, manmade, decorative pond northwest of building. Other site elements include two abstract outdoor sculptures, the largest of which is located near Foxon Road entrance and is composed of large trap rock boulders. The overall landscape design has a decidedly Japanese flavor. Landscape (cont.)</p>		
SIGNIFICANCE	18 ARCHITECT Kaestle and Boos Associates	BUILDER Tilcon-Tomasso acted as own contractor.	
	19 HISTORICAL OR ARCHITECTURAL IMPORTANCE		
<p>1) An example of an industry taking extra care to design a corporate headquarters in a manner responsible to the community.</p>			
SOURCES	<p>Tilcon-Tomasso President's Office</p> <p>E. Robert Gregan, Landscape Architect</p>		
PHOTO	PHOTOGRAPHER Ruth Arnold		DATE 12/79
	VIEW Northeast	NEGATIVE ON FILE Yes	
COMPILED BY	NAME Frank J. Pannenberg		DATE 10/4/79
	ORGANIZATION Totoket Historical Society, Inc.		
	ADDRESS P.O. Box 117, Northford, CT 06472		
Place Photograph Here			

20 SUBSEQUENT FIELD EVALUATIONS

21 THREATS TO BUILDING OR SITE

<input checked="" type="checkbox"/> None known	<input type="checkbox"/> Highways	<input type="checkbox"/> Vandalism	<input type="checkbox"/> Developers	<input type="checkbox"/> Other _____
<input type="checkbox"/> Renewal	<input type="checkbox"/> Private	<input type="checkbox"/> Deterioration	<input type="checkbox"/> Zoning	<input type="checkbox"/> Explanation _____

STATE OF CONNECTICUT

CONNECTICUT HISTORICAL COMMISSION

59 South Prospect Street, Hartford, Connecticut 06106

HISTORIC RESOURCES INVENTORY FORM

For Buildings and Structures

CONTINUATION SHEET

Item number: 70 Date: _____

architect is John Wedda.

3) Site was formerly a marsh.

FOR OFFICE USE ONLY

TOWN NO.:

SITE NO.:

UTM: 18/---/---/---/---

QUAD:

DISTRICT:

S

NR:

ACTUAL

POTENTIAL

HISTORIC RESOURCES INVENTORY

BUILDING AND STRUCTURES

HIST-6 NEW 5.77

STATE OF CONNECTICUT
CONNECTICUT HISTORICAL COMMISSION
59 SOUTH PROSPECT STREET, HARTFORD, CONNECTICUT 06106
(203) 566-3005

Item # 71

FOR OFFICE USE ONLY	
Town No.	Site No.
UTM	
QUAD:	
DISTRICT	IF NR SPECIFY
<input type="checkbox"/> S <input type="checkbox"/> NR	<input type="checkbox"/> Actual <input type="checkbox"/> Potential

IDENTIFICATION


1. BUILDING NAME (Common)	North Branford Tilcon Tomasso Quarry & Mill	(Historic)	New Haven Trap Rock Company - Quarry
2. TOWN/CITY	North Branford	VILLAGE	North Branford
		COUNTY	New Haven
3. STREET AND NUMBER (and or location)	Intersection of Foxon and Forest Roads		
4. OWNER(S)	Tilcon-Tomasso <input type="checkbox"/> Public <input checked="" type="checkbox"/> Private		
5. USE (Present)	Trap Rock Quarry & Mill		
	(Historic) Same		
6. ACCESSIBILITY TO PUBLIC:	EXTERIOR VISIBLE FROM PUBLIC ROAD <input checked="" type="checkbox"/> Yes <input type="checkbox"/> No	INTERIOR ACCESSIBLE <input checked="" type="checkbox"/> Yes <input type="checkbox"/> No	IF YES, EXPLAIN Tours for public can be arranged. Otherwise not open to public.

DESCRIPTION


7. STYLE OF BUILDING	Modern Industrial	DATE OF CONSTRUCTION	Quarry began 1914.
8. MATERIAL(S) (Indicate use or location when appropriate)	<input type="checkbox"/> Clapboard <input type="checkbox"/> Asbestos Siding <input type="checkbox"/> Brick <input checked="" type="checkbox"/> Other (Specify) Coated Steel panels <input type="checkbox"/> Wood Shingle <input type="checkbox"/> Asphalt Siding <input type="checkbox"/> Fieldstone <input type="checkbox"/> Board & Batten <input type="checkbox"/> Stucco <input type="checkbox"/> Cobblestone <input type="checkbox"/> Aluminum Siding <input checked="" type="checkbox"/> Concrete Type: poured <input type="checkbox"/> Cut stone Type:		
9. STRUCTURAL SYSTEM	<input type="checkbox"/> Wood frame <input type="checkbox"/> Post and beam <input type="checkbox"/> balloon <input type="checkbox"/> Load bearing masonry <input checked="" type="checkbox"/> Structural iron or steel <input type="checkbox"/> Other (Specify)		
10. ROOF (Type)	<input checked="" type="checkbox"/> Gable <input checked="" type="checkbox"/> Flat <input type="checkbox"/> Mansard <input type="checkbox"/> Monitor <input type="checkbox"/> sawtooth <input type="checkbox"/> Gambrel <input type="checkbox"/> Shed <input type="checkbox"/> Hip <input checked="" type="checkbox"/> Round <input type="checkbox"/> Other (Specify)		
(Material)	<input type="checkbox"/> Wood Shingle <input type="checkbox"/> Roll Asphalt <input type="checkbox"/> Tin <input type="checkbox"/> Slate <input type="checkbox"/> Asphalt shingle <input type="checkbox"/> Built up <input type="checkbox"/> Tile <input checked="" type="checkbox"/> Other (Specify) Coated Steel		
11. NUMBER OF STORIES	APPROXIMATE DIMENSIONS		
12. CONDITION (Structural)	<input type="checkbox"/> Excellent <input checked="" type="checkbox"/> Good <input type="checkbox"/> Fair <input type="checkbox"/> Deteriorated <input type="checkbox"/> Excellent <input checked="" type="checkbox"/> Good <input type="checkbox"/> Fair <input type="checkbox"/> Deteriorated		
13. INTEGRITY (Location)	WHEN ?	(Alterations)	IF YES, EXPLAIN
<input checked="" type="checkbox"/> On original site <input type="checkbox"/> Moved		<input checked="" type="checkbox"/> Yes <input type="checkbox"/> No	A quarry by nature is in constant change. The buildings have been replaced as needed over the years.
14. RELATED OUTBUILDINGS OR LANDSCAPE FEATURES	<input type="checkbox"/> Barn <input type="checkbox"/> Shed <input type="checkbox"/> Garage <input checked="" type="checkbox"/> Other landscape features or buildings (Specify)		
	<input type="checkbox"/> Carriage house <input type="checkbox"/> Shop <input type="checkbox"/> Garden		
15. SURROUNDING ENVIRONMENT	<input type="checkbox"/> Open land <input checked="" type="checkbox"/> Wood-land <input type="checkbox"/> Residential <input checked="" type="checkbox"/> Scattered buildings visible from site <input type="checkbox"/> Commercial <input type="checkbox"/> Indus-trial <input checked="" type="checkbox"/> Rural <input type="checkbox"/> High building density		
16. INTERRELATIONSHIP OF BUILDING AND SURROUNDINGS	Located on the southwestern face of Totoket Mountain, the Trap Rock Quarry properties cover approximately 695 acres. The main entrance is at the intersection of Foxon & Forest Rds. While the Quarry has made an undeniably brutal intrusion into the natural topography, the view from the roads has (OVER)		

some what softene with landscape screening of natural plant materials.

DESCRIPTION (Continued)	17 OTHER NOTABLE FEATURES OF BUILDING OR SITE (interior and/or exterior)	
	<p>The stone quarried at this site, known as Trap Rock, is Basalt and came up from deep under the earth's surface due to violent volcanic upheavals 200 million years ago in the Triassic Period. The site is now one of the largest Rap Rock quarries in the world with a quarry face over a mile in length. It includes a Crushing Mill, Screen House, Quality Control Lab., Maintenance Garage, Quarry Office - Scale House and Blacktop Plant. Also included is a seven mile railroad connecting the Quarry with the Barge Docks at Pine Orchard.</p> <p>The equipment is replaced as needed; there is therefore no equipment of historic value.</p>	
SIGNIFICANCE	18 ARCHITECT	BUILDER
	-	C.W.Blakeslee & Sons (orig.plant & railroad)
SOURCES	19 HISTORICAL OR ARCHITECTURAL IMPORTANCE	
	<p>A Mr. Louis Fisk conceived the idea of a Quarry on Totoket Mountain (Indian name for Great Hill). He owned 319½ acres on the mountain and the Damascus Railroad, a branch line running from the main line at Pine Orchard to his trotting track in Branford. Mr. Hayden of Hayden, Stone & Co., Boston, was convinced to underwrite the project and in April 1914 that company formed The New Haven Trap Rock Company. Mr. Preston Yates of New York drew plans of the Crusher House and C. W. Blakeslee & Sons built the plant, the railroad and the water loading terminal at Pine Orchard. In 1935 The New Haven Trap Rock Company merged with the Connecticut Quarries Company, a strong company with rail delivery facilities.</p>	
PHOTO	<p>Riegeluth, Ray J. <u>The New Haven Trap Rock Company, A Story that Began 200 Million Years Ago</u>, Newcomer Society Address, August 3, 1962, Princeton University Press 1962.</p>	
	<p>PHOTOGRAPHER Ruth Arnold 2/80</p> <p>VIEW NEGATIVE ON FILE Yes</p>	
COMPILED BY	<p>NAME Frank Panenborg 1/13/80</p> <p>ORGANIZATION Totoket Historical Society, Inc.</p> <p>ADDRESS P.O. Box 117, Northford, CT 06472</p>	
	20 SUBSEQUENT FIELD EVALUATIONS	



21 THREATS TO BUILDING OR SITE			
<input checked="" type="checkbox"/> None known	<input type="checkbox"/> Highways	<input type="checkbox"/> Vandalism	<input type="checkbox"/> Developments
<input type="checkbox"/> Renewal	<input type="checkbox"/> Private	<input type="checkbox"/> Deterioration	<input type="checkbox"/> Zoning



HISTORIC RESOURCES INVENTORY

BUILDING AND STRUCTURES

HIST-6 NEW 5 77

STATE OF CONNECTICUT
CONNECTICUT HISTORICAL COMMISSION
59 SOUTH PROSPECT STREET, HARTFORD, CONNECTICUT 06106
(203) 566-3005

FOR OFFICE USE ONLY			
Town No. :		Site No	
UTM	:	:	:
QUAD:			
DISTRICT		IF NR SPECIFY	
<input type="checkbox"/> S	<input type="checkbox"/> NR	<input type="checkbox"/> Actual	<input type="checkbox"/> Potential

Item # 72


IDENTIFICATION

1. BUILDING NAME (Common)		(Historic)	
Headquarters, Company #1			
2. TOWN CITY	VILLAGE	COUNTY	
North Branford	North Branford	New Haven	
3. STREET AND NUMBER (and or location)			
1531 Foxon Rd. - Rt. 80			
4. OWNER(S)			
No. Branford Volunter Fire Dept. Co. #1			
<input checked="" type="checkbox"/> Public <input type="checkbox"/> Private			
5. USE (Present)			
Fire Station			
(Historic)			
6. ACCESSIBILITY TO PUBLIC:			
EXTERIOR VISIBLE FROM PUBLIC ROAD <input checked="" type="checkbox"/> Yes <input type="checkbox"/> No			
INTERIOR ACCESSIBLE <input checked="" type="checkbox"/> Yes <input type="checkbox"/> No			
IF YES, EXPLAIN			
7. STYLE OF BUILDING			
Modern			
DATE OF CONSTRUCTION			
1953			

DESCRIPTION

8. MATERIAL(S) (Indicate use or location when appropriate)			
<input type="checkbox"/> Clapboard	<input type="checkbox"/> Asbestos Siding	<input type="checkbox"/> Brick	<input checked="" type="checkbox"/> Other (Specify) Concrete slab foundation
<input type="checkbox"/> Wood Shingle	<input type="checkbox"/> Asphalt Siding	<input type="checkbox"/> Fieldstone	
<input type="checkbox"/> Board & Batten	<input type="checkbox"/> Stucco	<input type="checkbox"/> Cobblestone	
<input type="checkbox"/> Aluminum Siding	<input checked="" type="checkbox"/> Concrete Block wall	<input type="checkbox"/> Cut stone	
9. STRUCTURAL SYSTEM			
<input type="checkbox"/> Wood frame	<input type="checkbox"/> Post and beam	<input type="checkbox"/> balloon	
<input checked="" type="checkbox"/> Load bearing masonry	<input type="checkbox"/> Structural iron or steel		
<input type="checkbox"/> Other (Specify)			
10. ROOF (Type)			
<input checked="" type="checkbox"/> Gable	<input type="checkbox"/> Flat	<input type="checkbox"/> Mansard	<input type="checkbox"/> Monitor
<input type="checkbox"/> Gambrel	<input type="checkbox"/> Shed	<input type="checkbox"/> Hip	<input type="checkbox"/> Round
(Material)			
<input type="checkbox"/> Wood Shingle	<input type="checkbox"/> Roll Asphalt	<input type="checkbox"/> Tin	<input type="checkbox"/> Slate
<input checked="" type="checkbox"/> Asphalt shingle	<input type="checkbox"/> Built up	<input type="checkbox"/> Tile	<input type="checkbox"/> Other (Specify)
11. NUMBER OF STORIES			
1 + attic			
APPROXIMATE DIMENSIONS			
80' x 60'			
12. CONDITION (Structural)			
<input checked="" type="checkbox"/> Excellant	<input type="checkbox"/> Good	<input type="checkbox"/> Fair	<input type="checkbox"/> Deteriorated
(Exterior)			
<input checked="" type="checkbox"/> Excellent	<input type="checkbox"/> Good	<input type="checkbox"/> Fair	<input type="checkbox"/> Deteriorated
13. INTEGRITY (Location)			
<input checked="" type="checkbox"/> On original site	<input type="checkbox"/> Moved	WHEN ?	(Alterations)
<input type="checkbox"/> Yes <input checked="" type="checkbox"/> No			
IF YES, EXPLAIN			
14. RELATED OUTBUILDINGS OR LANDSCAPE FEATURES			
<input type="checkbox"/> Barn	<input type="checkbox"/> Shed	<input type="checkbox"/> Garage	<input type="checkbox"/> Other landscape features or buildings (Specify)
<input type="checkbox"/> Carriage house	<input type="checkbox"/> Shop	<input type="checkbox"/> Garden	
15. SURROUNDING ENVIRONMENT			
<input checked="" type="checkbox"/> Open land	<input type="checkbox"/> Wood-land	<input checked="" type="checkbox"/> Residential	<input checked="" type="checkbox"/> Scattered buildings visible from site
<input checked="" type="checkbox"/> Commercial	<input type="checkbox"/> Indus-trial	<input type="checkbox"/> Rural	<input type="checkbox"/> High building density
16. INTERRELATIONSHIP OF BUILDING AND SURROUNDINGS			
Station located on south side of Foxon Rd. facing north. Branford steam railway tracks are to west and Central Shopping Center is on east.			

(OVER)

DESCRIPTION (Continued)	17 OTHER NOTABLE FEATURES OF BUILDING OR SITE (interior and or exterior) <ol style="list-style-type: none"> 1. 3 bay - holds 6 pieces of apparatus. 2. Rec. room in attic over kitchen & rear. 3. Land belongs to Tilcon - Tomasso (New Haven Trap Rock) - Co. #1 holds 99 year lease at \$1.00 per year. 	
	18 ARCHITECT Volunteer fire men	BUILDER Volunteer fire men
SIGNIFICANCE	19 HISTORICAL OR ARCHITECTURAL IMPORTANCE <ol style="list-style-type: none"> 1. First fire station in town. 2. Company #1 was original fire company in North Branford, organized 1938, protected both districts until Company #2 was formed in 1945. 3. Building designed and built by volunteer firemen. Masonry work was done by Mattie & Son. 4. Famous story in town is that after acquiring the first fire truck in 1939, the first fire call was to the house of the woman who protested most vehemently at a town meeting against the purchase of the truck. 	
SOURCES	Assessor's records 12-69 Talk with fire chief - Andrew Amatrudo	
PHOTO	PHOTOGRAPHER Ruth Arnold 2/80	
	VIEW 3/4 Right front	NEGATIVE ON FILE yes
COMPILED BY	NAME Janet S. Gegan 2/12/80	
	ORGANIZATION Totoket Historical Society, Inc.	
	ADDRESS P. O. Box 117, Northford, CT. 06472	
<div style="display: flex; justify-content: space-between; align-items: flex-end;"> <div style="width: 45%;"> 20 SUBSEQUENT FIELD EVALUATIONS </div> <div style="width: 50%;">  </div> </div>		
21 THREATS TO BUILDING OR SITE <div style="display: flex; flex-wrap: wrap; padding: 0;"> <div style="width: 50%;"><input type="checkbox"/> None known</div> <div style="width: 50%;"><input type="checkbox"/> Highways</div> <div style="width: 50%;"><input type="checkbox"/> Vandalism</div> <div style="width: 50%;"><input type="checkbox"/> Developers</div> <div style="width: 50%;"><input type="checkbox"/> Other _____</div> <div style="width: 50%;"><input type="checkbox"/> Renewal</div> <div style="width: 50%;"><input type="checkbox"/> Private</div> <div style="width: 50%;"><input type="checkbox"/> Deterioration</div> <div style="width: 50%;"><input type="checkbox"/> Zoning</div> <div style="width: 50%;"><input type="checkbox"/> Explanation _____</div> </div>		

HISTORIC RESOURCES INVENTORY
HISTORIC AND STRUCTURES
HIST-6 NEW 5 77

STATE OF CONNECTICUT
CONNECTICUT HISTORICAL COMMISSION
59 SOUTH PROSPECT STREET, HARTFORD, CONNECTICUT 06106
(203) 566-3005

FOR OFFICE USE ONLY	
Town No.:	Site No.:
UTM	
QUAD:	
DISTRICT	IF NR SPECIFY
<input type="checkbox"/> S <input type="checkbox"/> NR	<input type="checkbox"/> Actual <input type="checkbox"/> Potential

Item # 73

IDENTIFICATION


1. BUILDING NAME (Common)		(Historic)	
		Thomas Plant	
2 TOWN CITY	VILLAGE	COUNTY	
North Branford	North Branford	New Haven	
3 STREET AND NUMBER (and or location)			
1535 Foxon Rd. - Rt. 80			
4. OWNER(S)			
August F. Querfeld			
5 USE (Present)		(Historic)	
Residence		Residence	
6 ACCESSIBILITY TO PUBLIC:	EXTERIOR VISIBLE FROM PUBLIC ROAD	INTERIOR ACCESSIBLE	IF YES, EXPLAIN
<input checked="" type="checkbox"/> Yes <input type="checkbox"/> No	<input type="checkbox"/> Yes <input checked="" type="checkbox"/> No		
7. STYLE OF BUILDING		DATE OF CONSTRUCTION	
Greek Revival		1836	

DESCRIPTION

8. MATERIAL(S) (Indicate use or location when appropriate)			
<input checked="" type="checkbox"/> Clapboard	<input type="checkbox"/> Asbestos Siding	<input type="checkbox"/> Brick	<input type="checkbox"/> Other (Specify)
under		foundation	
<input type="checkbox"/> Wood Shingle	<input type="checkbox"/> Asphalt Siding	<input type="checkbox"/> Fieldstone	
<input type="checkbox"/> Board & Batten	<input type="checkbox"/> Stucco	<input type="checkbox"/> Cobblestone	
<input checked="" type="checkbox"/> Aluminum Siding 1979	<input type="checkbox"/> Concrete Type:	<input checked="" type="checkbox"/> Cut stone	Rubble-partial foundation
9 STRUCTURAL SYSTEM			
<input checked="" type="checkbox"/> Wood frame	<input checked="" type="checkbox"/> Post and beam	<input type="checkbox"/> balloon	
<input type="checkbox"/> Load bearing masonry	<input type="checkbox"/> Structural iron or steel		
<input type="checkbox"/> Other (Specify)			
10 ROOF (Type)			
<input checked="" type="checkbox"/> Gable	<input type="checkbox"/> Flat	<input type="checkbox"/> Mansard	<input type="checkbox"/> Monitor <input type="checkbox"/> sawtooth
<input type="checkbox"/> Gambrel	<input type="checkbox"/> Shed	<input type="checkbox"/> Hip	<input type="checkbox"/> Round <input type="checkbox"/> Other (Specify)
(Material)			
<input type="checkbox"/> Wood Shingle	<input type="checkbox"/> Roll Asphalt	<input type="checkbox"/> Tin	<input type="checkbox"/> Slate
<input checked="" type="checkbox"/> Asphalt shingle	<input type="checkbox"/> Built up	<input type="checkbox"/> Tile	<input type="checkbox"/> Other (Specify)
11 NUMBER OF STORIES	APPROXIMATE DIMENSIONS		
1 1/2	28' x 22'		
12 CONDITION (Structural)			
<input type="checkbox"/> Excellent	<input checked="" type="checkbox"/> Good	<input type="checkbox"/> Fair	<input type="checkbox"/> Deteriorated
(Exterior)		<input type="checkbox"/> Excellent	<input checked="" type="checkbox"/> Good <input type="checkbox"/> Fair <input type="checkbox"/> Deteriorated
13 INTEGRITY (Location)			
<input type="checkbox"/> On original site	<input checked="" type="checkbox"/> Moved	WHEN ?	(Alterations)
		1932	<input type="checkbox"/> Yes <input checked="" type="checkbox"/> No
14. RELATED OUTBUILDINGS OR LANDSCAPE FEATURES			
<input type="checkbox"/> Barn	<input checked="" type="checkbox"/> Shed	<input type="checkbox"/> Garage	<input checked="" type="checkbox"/> Other landscape features or buildings (Specify)
	attached		retaining walls
<input type="checkbox"/> Carriage house	<input type="checkbox"/> Shop	<input type="checkbox"/> Garden	
15 SURROUNDING ENVIRONMENT			
<input checked="" type="checkbox"/> Open land	<input type="checkbox"/> Wood-land	<input checked="" type="checkbox"/> Residential	<input checked="" type="checkbox"/> Scattered buildings visible from site
<input checked="" type="checkbox"/> Commercial	<input type="checkbox"/> Indus-trial	<input type="checkbox"/> Rural	<input type="checkbox"/> High building density
16 INTERRELATIONSHIP OF BUILDING AND SURROUNDINGS			
House sited on corner of Foxon Rd. (Rt. 80) and west of Branford Rd. (Rt. 139) facing northwest. It is close to edge of Rt. 80 on a hill that drops steeply to south east.			

(OVER)

DESCRIPTION (Continued)	17 OTHER NOTABLE FEATURES OF BUILDING OR SITE (interior and/or exterior)		SIGNIFICANCE
	<ol style="list-style-type: none"> 1. Three cut brownstone steps at front entrance. 2. Greek Revival entablature over door with pilaster on each side. One light outside entry surround. 3. Two fireplaces - rear one loosely boarded over, front fireplace rebuilt. Original hearth. 4. All original doors, casings, stairs: Cased corner posts. 5. Original cupboard on side of center chimney, and over rear fireplace. Five doors on first floor are either four horizontal panel, (Cont.) 		
	18 ARCHITECT	BUILDER	
	19 HISTORICAL OR ARCHITECTURAL IMPORTANCE		
	<ol style="list-style-type: none"> 1. House probably built by/for Thomas Plant who married Lucretia Chidsey of Foxon. Mr. Plant was deacon of Congregational Church 1838-1869. 2. House eventually came into hands of Walter Baldwin in 1881. 3. In 1916, when Mrs. Querfeld's father came to North Branford to work at Trap Rock, he boarded in this house. George Baldwin owned it then and tended the crossing where Trap Rock steam railway crossed Foxon Rd. 4. The Shoreline Trolley track ran directly behind house. A piece of the track was used as a supporting beam when the house was moved & is still in place. 5. There was a shop for repairing wagons and blacksmith work across (Cont.) 		
SOURCES	Assessor's records 12-67 County Map 1852 & 1856 Beers Atlas Map 1868 Martha Russell's Notes 26-9		
COMPILED BY	PHOTOGRAPHER		
	Ruth Arnold		4/79
	VIEW	NEGATIVE ON FILE	
	Front	yes	
COMPILED BY	NAME		
	Janet Gegan		1/80
	ORGANIZATION		
	Totoket Historical Society, Inc.		
	ADDRESS		
	P. O. Box 117, Northford, CT 06472		
20 SUBSEQUENT FIELD EVALUATIONS			
21 THREATS TO BUILDING OR SITE			
<input checked="" type="checkbox"/> None known <input type="checkbox"/> Highways <input type="checkbox"/> Vandalism <input type="checkbox"/> Developers <input type="checkbox"/> Other _____			
<input type="checkbox"/> Renewal <input type="checkbox"/> Private <input type="checkbox"/> Deterioration <input type="checkbox"/> Zoning <input type="checkbox"/> Explanation _____			



STATE OF CONNECTICUT

CONNECTICUT HISTORICAL COMMISSION
59 South Prospect Street, Hartford, Connecticut 06106

HISTORIC RESOURCES INVENTORY FORM
For Buildings and Structures

CONTINUATION SHEET

Item number: 73 Date: _____

FOR OFFICE USE ONLY

TOWN NO.:

SITE NO.:

UTM: 18/ / / / /

QUAD:

DISTRICT:

S

NR:

ACTUAL

POTENTIAL

Item number 17:

Two vertical panel. Upstairs doors are 2-board batten.

6. Original wide board floors.
7. Original wrought iron latches on doors, hinges, some strap hinges.
8. Land slopes steeply to rear, exposing brick and stone foundation, with entry to basement kitchen.
9. Jut Out 6' x 10' small room, at first story level in rear, originally used to cover well. Well was capped when house was moved back approximately 20 feet in 1932.
10. Exposed beams in upper story.

Item number 19:

Foxon Rd. This was removed about 1925, when tracks were built to the shore to bring up quarried rock to build dam at Lake Gaillard.

Item number - Sources:

Owners - Mr. & Mrs. Querfeld

HISTORIC RESOURCES INVENTORY

BUILDING AND STRUCTURES

HIST-6 NEW 5 77

STATE OF CONNECTICUT
CONNECTICUT HISTORICAL COMMISSION
59 SOUTH PROSPECT STREET, HARTFORD, CONNECTICUT 06106
(203) 566-3005

FOR OFFICE USE ONLY			
Town No.:		Site No.:	
UTM	:	:	:
QUAD:			
DISTRICT	IF NR SPECIFY		
<input type="checkbox"/> S <input type="checkbox"/> NR	<input type="checkbox"/> Actual	<input type="checkbox"/> Potential	


Item # 74

IDENTIFICATION

DESCRIPTION

1. BUILDING NAME (Common)		(Historic)	
		Charles Frisbie	
2. TOWN CITY	VILLAGE	COUNTY	
North Branford	North Branford	New Haven	
3. STREET AND NUMBER (and or location)			
1570 Foxon Rd. - Rt. 80			
4. OWNER(S)			
Robert C. & Harriet E. Allen <input type="checkbox"/> Public <input checked="" type="checkbox"/> Private			
5. USE (Present)		(Historic)	
Residence, small craft shop		Residence	
6. ACCESSIBILITY TO PUBLIC:	EXTERIOR VISIBLE FROM PUBLIC ROAD	INTERIOR ACCESSIBLE	IF YES, EXPLAIN
<input checked="" type="checkbox"/> Yes <input type="checkbox"/> No	<input type="checkbox"/> Yes <input checked="" type="checkbox"/> No		
7. STYLE OF BUILDING			DATE OF CONSTRUCTION
Late Greek Revival - Country Style			c. 1860
8. MATERIAL(S) (Indicate use or location when appropriate)			
<input type="checkbox"/> Clapboard	<input type="checkbox"/> Asbestos Siding	<input checked="" type="checkbox"/> Brick	<input type="checkbox"/> Other (Specify)
<input type="checkbox"/> Wood Shingle	<input type="checkbox"/> Asphalt Siding	<input type="checkbox"/> Chimney	
<input type="checkbox"/> Board & Batten	<input type="checkbox"/> Stucco	<input type="checkbox"/> Fieldstone	
<input checked="" type="checkbox"/> Aluminum Siding	<input type="checkbox"/> Concrete Type:	<input type="checkbox"/> Cobblestone	
<input checked="" type="checkbox"/> Cut stone	Sandstone-foundation & chimney		
9. STRUCTURAL SYSTEM			
<input checked="" type="checkbox"/> Wood frame	<input checked="" type="checkbox"/> Post and beam	<input type="checkbox"/> balloon	
<input type="checkbox"/> Load bearing masonry	<input type="checkbox"/> Structural iron or steel		
<input type="checkbox"/> Other (Specify)			
10. ROOF (Type)			
<input checked="" type="checkbox"/> Gable	<input type="checkbox"/> Flat	<input type="checkbox"/> Mansard	<input type="checkbox"/> Monitor
<input type="checkbox"/> Gambrel	<input type="checkbox"/> Shed	<input type="checkbox"/> Hip	<input type="checkbox"/> Round
<input type="checkbox"/> Wood Shingle	<input type="checkbox"/> Roll Asphalt	<input type="checkbox"/> Tin	<input type="checkbox"/> Slate
<input checked="" type="checkbox"/> Asphalt shingle	<input type="checkbox"/> Built up	<input type="checkbox"/> Tile	<input type="checkbox"/> Other (Specify)
11. NUMBER OF STORIES		APPROXIMATE DIMENSIONS	
2 + attic		36' x 36'	
12. CONDITION (Structural)			
<input type="checkbox"/> Excellent	<input checked="" type="checkbox"/> Good	<input checked="" type="checkbox"/> Fair	<input type="checkbox"/> Deteriorated
<input type="checkbox"/> Excellent	<input checked="" type="checkbox"/> Good	<input checked="" type="checkbox"/> Fair	<input type="checkbox"/> Deteriorated
13. INTEGRITY (Location)		WHEN ?	(Alterations)
<input checked="" type="checkbox"/> On original site	<input type="checkbox"/> Moved	<input type="checkbox"/> Yes	<input checked="" type="checkbox"/> No
14. RELATED OUTBUILDINGS OR LANDSCAPE FEATURES			
<input type="checkbox"/> Barn	<input checked="" type="checkbox"/> Shed	<input checked="" type="checkbox"/> Garage	<input checked="" type="checkbox"/> Other landscape features or buildings (Specify)
<input type="checkbox"/> Carriage house	<input type="checkbox"/> Shop	<input type="checkbox"/> Garden	Many stone retaining walls forming terraces.
15. SURROUNDING ENVIRONMENT			
<input checked="" type="checkbox"/> Open land	<input checked="" type="checkbox"/> Wood-land	<input checked="" type="checkbox"/> Residential	<input checked="" type="checkbox"/> Scattered buildings visible from site
<input checked="" type="checkbox"/> Commercial	<input type="checkbox"/> Industrial	<input type="checkbox"/> Rural	<input type="checkbox"/> High building density
16. INTERRELATIONSHIP OF BUILDING AND SURROUNDINGS			
House is sited high on side of hill on north west side of Foxon Rd. at intersection of Great Hill Road.			

(OVER)

DESCRIPTION (Continued)	17 OTHER NOTABLE FEATURES OF BUILDING OR SITE (interior and/or exterior)		1. Basement foundation exposed in front - functions as part of living area. 2. Fireplace in basement - unusable. 3. Two car garage is under hill at street level. 4. Medium roof overhang, 1' ±, no cornice returns. 5. Original entry covered by south west addition.	
	18 ARCHITECT		BUILDER	
			Charles Frisbie	
	19 HISTORICAL OR ARCHITECTURAL IMPORTANCE			
	SIGNIFICANCE		House built by Charles Frisbie, son of Levi Frisbie - Stony Creek. He married Mary, daughter of Jonathan, son of Samuel & Lydia (Baldwin) Foot. Sold place to Jane Wheaton, daughter of Abram Wheaton c. 1875*.	
SOURCES	Assessors record - 20 - 1 Beers Atlas - 1868. Owner - Mrs. Allen *Martha Russell's notes relating to Early Settlers.			
COMPILED BY	PHOTOGRAPHER			
	Ruth Arnold 5/79			
	VIEW	NEGATIVE ON FILE		
	Front	yes		
	NAME	Janet Grogan 2/13/80		
ORGANIZATION	Totoket Historical Society, Inc.			
ADDRESS	P. O. Box 117, Northford, CT 06472			
20 SUBSEQUENT FIELD EVALUATIONS				
21 THREATS TO BUILDING OR SITE				
<input checked="" type="checkbox"/> None known <input type="checkbox"/> Highways <input type="checkbox"/> Vandalism <input type="checkbox"/> Developers <input type="checkbox"/> Other _____				
<input type="checkbox"/> Renewal <input type="checkbox"/> Private <input type="checkbox"/> Deterioration <input type="checkbox"/> Zoning <input type="checkbox"/> Explanation _____				

HISTORIC RESOURCES INVENTORY

BUILDING AND STRUCTURES

HIST-6 NEW 5 77

STATE OF CONNECTICUT
CONNECTICUT HISTORICAL COMMISSION
59 SOUTH PROSPECT STREET, HARTFORD, CONNECTICUT 06106
(203) 566-3005

FOR OFFICE USE ONLY

Town No.:

Site No.:

UTM

QUAD:

DISTRICT

IF NR SPECIFY

☐ S

☐ NR

☐ Actual

☐ Potential

Item # 75


IDENTIFICATION

1. BUILDING NAME (Common)		(Historic)	
		Charles Gedney	
2. TOWN/CITY	VILLAGE	COUNTY	
North Branford	North Branford	New Haven	
3. STREET AND NUMBER (and/or location)			
1610 Foxon Road - Rt. 80			
4. OWNER(S)			
Leigh & Alma Cowan			
<input type="checkbox"/> Public <input checked="" type="checkbox"/> Private			
5. USE (Present)		(Historic)	
Residence		Residence	
6. ACCESSIBILITY TO PUBLIC:	EXTERIOR VISIBLE FROM PUBLIC ROAD	INTERIOR ACCESSIBLE	IF YES, EXPLAIN
<input checked="" type="checkbox"/> Yes <input type="checkbox"/> No	<input type="checkbox"/> Yes <input checked="" type="checkbox"/> No		
7. STYLE OF BUILDING		DATE OF CONSTRUCTION	
Victorian Gothic		1891	

DESCRIPTION

8. MATERIAL(S) (Indicate use or location when appropriate)			
<input checked="" type="checkbox"/> Clapboard on North side	<input type="checkbox"/> Asbestos Siding	<input checked="" type="checkbox"/> Brick Foundation	<input type="checkbox"/> Other (Specify)
<input checked="" type="checkbox"/> Wood Shingle band under eave & gable peak	<input type="checkbox"/> Asphalt Siding	<input type="checkbox"/> Fieldstone	2 chimneys - one exterior, one central
<input type="checkbox"/> Board & Batten	<input type="checkbox"/> Stucco	<input checked="" type="checkbox"/> Cobblestone	
<input checked="" type="checkbox"/> Aluminum Siding 3 sides	<input type="checkbox"/> Concrete block small	<input checked="" type="checkbox"/> Cut stone Retaining wall in garage	
9. STRUCTURAL SYSTEM			
<input checked="" type="checkbox"/> Wood frame	<input type="checkbox"/> Post and beam	<input checked="" type="checkbox"/> balloon	
<input type="checkbox"/> Load bearing masonry		<input type="checkbox"/> Structural iron or steel	
<input type="checkbox"/> Other (Specify)			
10. ROOF (Type)			
<input checked="" type="checkbox"/> Gable	<input type="checkbox"/> Flat	<input type="checkbox"/> Mansard	<input type="checkbox"/> Monitor
<input type="checkbox"/> Gambrel	<input type="checkbox"/> Shed	<input type="checkbox"/> Hip	<input type="checkbox"/> Round
(Material)			
<input type="checkbox"/> Wood Shingle	<input type="checkbox"/> Roll Asphalt	<input type="checkbox"/> Tin	<input type="checkbox"/> Slate
<input checked="" type="checkbox"/> Asphalt shingle	<input type="checkbox"/> Built up	<input type="checkbox"/> Tile	<input type="checkbox"/> Other (Specify)
11. NUMBER OF STORIES		APPROXIMATE DIMENSIONS	
2 + attic		56' x 38'	
12. CONDITION (Structural)			
<input checked="" type="checkbox"/> Excellent	<input type="checkbox"/> Good	<input type="checkbox"/> Fair	<input type="checkbox"/> Deteriorated
(Exterior)		<input checked="" type="checkbox"/> Excellent	<input type="checkbox"/> Good
		<input type="checkbox"/> Fair	<input type="checkbox"/> Deteriorated
13. INTEGRITY (Location)		WHEN ?	(Alterations)
<input checked="" type="checkbox"/> On original site	<input type="checkbox"/> Moved	<input checked="" type="checkbox"/> Yes	<input type="checkbox"/> No
IF YES, EXPLAIN			
made into two family residence			
14. RELATED OUTBUILDINGS OR LANDSCAPE FEATURES			
<input checked="" type="checkbox"/> Barn with loft	<input type="checkbox"/> Shed	<input checked="" type="checkbox"/> Garage attached	<input type="checkbox"/> Other landscape features or buildings (Specify)
<input type="checkbox"/> Carriage house	<input type="checkbox"/> Shop	<input type="checkbox"/> Garden	
15. SURROUNDING ENVIRONMENT			
<input checked="" type="checkbox"/> Open land	<input type="checkbox"/> Wood-land	<input checked="" type="checkbox"/> Residential	<input checked="" type="checkbox"/> Scattered buildings visible from site
<input type="checkbox"/> Commercial	<input type="checkbox"/> Industrial	<input type="checkbox"/> Rural	<input type="checkbox"/> High building density
16. INTERRELATIONSHIP OF BUILDING AND SURROUNDINGS			
House sited on north west side Foxon Rd. (Rt. 80) on right of intersection at Great Hill Rd. It is on hill that rises steeply from highway. House set on level section but garage roof is ground level at rear.			

(OVER)

DESCRIPTION (Continued)	17 OTHER NOTABLE FEATURES OF BUILDING OR SITE (interior and/or exterior)		
	1. The original clapboards are on rear of house with a 3 row scalloped shingle border under eaves. Gable end is also scalloped shingles. 2. Large barn is portion of original large dairy barn. Part of the cut stone foundations still exist. 3. Cut stone retaining wall supports sloped roof of attached garage. Cedar posts also serve as supports. 4. Original cut granite fireplace in front room. 5. Original floors, doors, door and window casings. 6. Two story bay window. (Cont.)		
SIGNIFICANCE	18 ARCHITECT	BUILDER	
	By/for Charles Gedney		
	19 HISTORICAL OR ARCHITECTURAL IMPORTANCE		
	1. By/for Charles Gedney 2. Built on site of Charles Cooper's Blacksmith Shop, erected 1836.		
SOURCES	Martha Russell's Notes Assessor's record 20-2 Owner - Mr. Cowan Grandson of original owner, Mr. Gedney		
PHOTO	PHOTOGRAPHER		NEGATIVE ON FILE
	Ruth Arnold 1/80		
COMPILED BY	VIEW		
	Right front		
	NAME		
	Janet Gegan 1/80		
	ORGANIZATION		
	Totoket Historical Society, Inc.		
	ADDRESS		
	P. O. Box 117, Northford, CT 06472		
20 SUBSEQUENT FIELD EVALUATIONS			
21 THREATS TO BUILDING OR SITE			
<input checked="" type="checkbox"/> None known <input type="checkbox"/> Highways <input type="checkbox"/> Vandalism <input type="checkbox"/> Developers <input type="checkbox"/> Other _____			
<input type="checkbox"/> Renewal <input type="checkbox"/> Private <input type="checkbox"/> Deterioration <input type="checkbox"/> Zoning <input type="checkbox"/> Explanation _____			

STATE OF CONNECTICUT

CONNECTICUT HISTORICAL COMMISSION

59 South Prospect Street, Hartford, Connecticut 06106

HISTORIC RESOURCES INVENTORY FORM

For Buildings and Structures

FOR OFFICE USE ONLY

TOWN NO.:

SITE NO.:

UTM: 18/---/---/---/---/---

QUAD:

DISTRICT:

S

NR:

ACTUAL

POTENTIAL

CONTINUATION SHEET

Item number: 75 Date: _____

Item number 17

7. Two exterior doors, one on south and one on north in place but no longer function as entrances.
8. Owner removed ornate "Queen Anne" gable fret work when house was sided 16 years ago except for rear gable. Ornate braces also can be seen in rear.

HISTORIC RESOURCES INVENTORY

BUILDING AND STRUCTURES

HIST-6 NEW 5 77

STATE OF CONNECTICUT
CONNECTICUT HISTORICAL COMMISSION
59 SOUTH PROSPECT STREET, HARTFORD, CONNECTICUT 06106
(203) 566-3005

FOR OFFICE USE ONLY			
Town No. :		Site No. :	
UTM	:	:	:
QUAD:			
DISTRICT		IF NR SPECIFY	
<input type="checkbox"/> S	<input type="checkbox"/> NR	<input type="checkbox"/> Actual	<input type="checkbox"/> Potential

Item # 76

IDENTIFICATION

1. BUILDING NAME (Common)		(Historic)	
North Branford Town Hall			
2. TOWN, CITY	VILLAGE	COUNTY	
North Branford	North Branford	New Haven	
3. STREET AND NUMBER (and or location)			
1599 Foxon Rd. - Rt. 80			
4. OWNER(S)			
Town of North Branford <input checked="" type="checkbox"/> Public <input type="checkbox"/> Private			
5. USE (Present)		(Historic)	
Town Administration Offices			
6. ACCESSIBILITY TO PUBLIC:	EXTERIOR VISIBLE FROM PUBLIC ROAD	INTERIOR ACCESSIBLE	IF YES, EXPLAIN
<input checked="" type="checkbox"/> Yes <input type="checkbox"/> No	<input checked="" type="checkbox"/> Yes <input type="checkbox"/> No	<input checked="" type="checkbox"/> Yes <input type="checkbox"/> No	Public offices
7. STYLE OF BUILDING			DATE OF CONSTRUCTION
Modern			. 1979


DESCRIPTION

8. MATERIAL(S) (Indicate use or location when appropriate)			
<input type="checkbox"/> Clapboard	<input type="checkbox"/> Asbestos Siding	<input checked="" type="checkbox"/> Brick Walls	<input type="checkbox"/> Other (Specify)
<input type="checkbox"/> Wood Shingle	<input type="checkbox"/> Asphalt Siding	<input type="checkbox"/> Fieldstone	
<input type="checkbox"/> Board & Batten	<input type="checkbox"/> Stucco	<input type="checkbox"/> Cobblestone	
<input type="checkbox"/> Aluminum Siding	<input checked="" type="checkbox"/> Concrete Type: Poured slab & foundation	<input type="checkbox"/> Cut stone	Type: _____
9. STRUCTURAL SYSTEM			
<input type="checkbox"/> Wood frame	<input type="checkbox"/> Post and beam	<input type="checkbox"/> balloon	
<input checked="" type="checkbox"/> Load bearing masonry	<input checked="" type="checkbox"/> Structural iron or steel		
<input type="checkbox"/> Other (Specify) _____			
10. ROOF (Type)			
<input type="checkbox"/> Gable	<input type="checkbox"/> Flat	<input type="checkbox"/> Mansard	<input type="checkbox"/> Monitor <input type="checkbox"/> sawtooth
<input type="checkbox"/> Gambrel	<input type="checkbox"/> Shed	<input checked="" type="checkbox"/> Hip	<input type="checkbox"/> Round <input type="checkbox"/> Other (Specify)
(Material)			
<input type="checkbox"/> Wood Shingle	<input type="checkbox"/> Roll Asphalt	<input type="checkbox"/> Tin	<input type="checkbox"/> Slate
<input checked="" type="checkbox"/> Asphalt shingle	<input type="checkbox"/> Built up	<input type="checkbox"/> Tile	<input type="checkbox"/> Other (Specify)
11. NUMBER OF STORIES	APPROXIMATE DIMENSIONS		
1	60' x 60'		
12. CONDITION (Structural)		(Exterior)	
<input checked="" type="checkbox"/> Excellent	<input type="checkbox"/> Good	<input type="checkbox"/> Fair	<input type="checkbox"/> Deteriorated
<input checked="" type="checkbox"/> Excellent	<input type="checkbox"/> Good	<input type="checkbox"/> Fair	<input type="checkbox"/> Deteriorated
13. INTEGRITY (Location)		WHEN ?	(Alterations)
<input checked="" type="checkbox"/> On original site	<input type="checkbox"/> Moved	<input type="checkbox"/> Yes	<input checked="" type="checkbox"/> No
14. RELATED OUTBUILDINGS OR LANDSCAPE FEATURES			
<input type="checkbox"/> Barn	<input type="checkbox"/> Shed	<input type="checkbox"/> Garage	<input checked="" type="checkbox"/> Other landscape features or buildings (Specify)
<input type="checkbox"/> Carriage house	<input type="checkbox"/> Shop	<input type="checkbox"/> Garden	Flagpoles-parking area
15. SURROUNDING ENVIRONMENT			
<input checked="" type="checkbox"/> Open land	<input type="checkbox"/> Wood-land	<input checked="" type="checkbox"/> Residential	<input checked="" type="checkbox"/> Scattered buildings visible from site
<input type="checkbox"/> Commercial	<input type="checkbox"/> Indus-trial	<input type="checkbox"/> Rural	<input type="checkbox"/> High building density

16. INTERRELATIONSHIP OF BUILDING AND SURROUNDINGS

Building is located on south side of road at intersection of Rts. 80, 22, and 139, directly in front of administration Building (Old Center School). On west is Little League Field (Wall Field) and on east is Zion Church Cemetery. Plot is flat, then rises steeply in rear where other building is sited

(OVER)

DESCRIPTION (Continued)	17 OTHER NOTABLE FEATURES OF BUILDING OR SITE (interior and/or exterior)		1. Central reception area - 2 story pyramidal ceiling with 6' sq. skylight at apex. 2. Oak kick boards on doors. 3. Large oak reception counter. 4. Recessed and indirect lighting. 5. Use of curved walls to direct circulation. 6. Some walls are carpeted.
	SIGNIFICANCE	SOURCES	<div style="display: flex; justify-content: space-between;"> <div style="width: 45%;"> 18 ARCHITECT Caswell Cooke </div> <div style="width: 45%;"> BUILDER Almar Construction Co. </div> </div> <div style="margin-top: 10px;"> 19 HISTORICAL OR ARCHITECTURAL IMPORTANCE First building to be built specially for use as Town Administration Building. Building was built with funds granted by the Community Development Act, Public Works' Grant. Sits on original site of Zion Church - moved 1957. Land originally belonged to John Harrison who came to "North Farms" in 1707. </div> <div style="margin-top: 20px;"> Town Managers Office Assessor's records Martha Russell's "Notes on Early Settlers". </div>
COMPILED BY	PHOTO		<div style="display: flex; justify-content: space-between;"> <div style="width: 45%;"> PHOTOGRAPHER Ruth Arnold </div> <div style="width: 45%;"> 11/79 </div> </div> <div style="display: flex; justify-content: space-between; margin-top: 5px;"> <div style="width: 45%;"> VIEW Front </div> <div style="width: 45%;"> NEGATIVE ON FILM yes </div> </div> <div style="margin-top: 5px;"> NAME Janet S. Grogan </div> <div style="margin-top: 5px;"> ORGANIZATION Totoket Historical Society, Inc. </div> <div style="margin-top: 5px;"> ADDRESS Box 117, Northford CT 06472 </div>
	20 SUBSEQUENT FIELD EVALUATIONS		
	21 THREATS TO BUILDING OR SITE		
	<input checked="" type="checkbox"/> None known <input type="checkbox"/> Highways <input type="checkbox"/> Vandalism <input type="checkbox"/> Developers <input type="checkbox"/> Other _____ <input type="checkbox"/> Renewal <input type="checkbox"/> Private <input type="checkbox"/> Deterioration <input type="checkbox"/> Zoning <input type="checkbox"/> Explanaton _____		

HISTORIC RESOURCES INVENTORY
BUILDING AND STRUCTURES
 HIST-6 NEW 5 77

STATE OF CONNECTICUT
 CONNECTICUT HISTORICAL COMMISSION
 59 SOUTH PROSPECT STREET, HARTFORD, CONNECTICUT 06106
 (203) 566-3005

FOR OFFICE USE ONLY			
Town No.:		Site No.:	
UTM	:	:	:
QUAD:	:	:	:
DISTRICT		IF NR SPECIFY	
<input type="checkbox"/> S	<input type="checkbox"/> NR	<input type="checkbox"/> Actual	<input type="checkbox"/> Potential

Item # 77

IDENTIFICATION


1. BUILDING NAME (Common) (Historic)	
North Branford Administration Bldg. Center School	
2. TOWN CITY	VILLAGE COUNTY
North Branford	North Branford New Haven
3. STREET AND NUMBER (and/or location)	
1599 Foxon Road - Rt. 80 (At junction of Rtes. 80, 139 and 22)	
4. OWNER(S)	
Town of North Branford <input checked="" type="checkbox"/> Public <input type="checkbox"/> Private	
5. USE (Present) (Historic)	
Was used as public office bldg. School now vacant as of Oct. 28, 1979	
6. ACCESSIBILITY TO PUBLIC: EXTERIOR VISIBLE FROM PUBLIC ROAD INTERIOR ACCESSIBLE IF YES, EXPLAIN	
<input checked="" type="checkbox"/> Yes <input type="checkbox"/> No <input type="checkbox"/> Yes <input checked="" type="checkbox"/> No	

DESCRIPTION

7. STYLE OF BUILDING		DATE OF CONSTRUCTION
Craftsmen style-adaptation of the Bungalow style with some Classical Revival infl.		1920
8. MATERIAL(S) (Indicate use or location when appropriate)		
<input checked="" type="checkbox"/> Clapboard <input type="checkbox"/> Asbestos Siding <input type="checkbox"/> Brick <input type="checkbox"/> Other (Specify)		
<input type="checkbox"/> Wood Shingle <input type="checkbox"/> Asphalt Siding <input type="checkbox"/> Fieldstone		
<input type="checkbox"/> Board & Batten <input type="checkbox"/> Stucco <input checked="" type="checkbox"/> Cobblestone		
<input type="checkbox"/> Aluminum Siding <input checked="" type="checkbox"/> Concrete Type: poured <input type="checkbox"/> Cut stone Type:		
9. STRUCTURAL SYSTEM		
<input checked="" type="checkbox"/> Wood frame <input type="checkbox"/> Post and beam <input checked="" type="checkbox"/> balloon		
<input type="checkbox"/> Load bearing masonry <input type="checkbox"/> Structural iron or steel		
<input type="checkbox"/> Other (Specify)		
10. ROOF (Type)		
<input type="checkbox"/> Gable <input type="checkbox"/> Flat <input type="checkbox"/> Mansard <input type="checkbox"/> Monitor <input type="checkbox"/> sawtooth		
<input type="checkbox"/> Gambrel <input type="checkbox"/> Shed <input checked="" type="checkbox"/> Hip <input type="checkbox"/> Round <input type="checkbox"/> Other (Specify)		
(Material)		
<input type="checkbox"/> Wood Shingle <input type="checkbox"/> Roll Asphalt <input type="checkbox"/> Tin <input type="checkbox"/> Slate		
<input checked="" type="checkbox"/> Asphalt shingle <input type="checkbox"/> Built up <input type="checkbox"/> Tile <input type="checkbox"/> Other (Specify)		
11. NUMBER OF STORIES		APPROXIMATE DIMENSIONS
1 + attic		74' x 45'6"
12. CONDITION (Structural) (Exterior)		
<input type="checkbox"/> Excellent <input checked="" type="checkbox"/> Good <input type="checkbox"/> Fair <input type="checkbox"/> Deteriorated <input type="checkbox"/> Excellent <input type="checkbox"/> Good <input checked="" type="checkbox"/> Fair <input type="checkbox"/> Deteriorated		
13. INTEGRITY (Location)		WHEN ? (Alterations) IF YES, EXPLAIN
<input checked="" type="checkbox"/> On original site <input type="checkbox"/> Moved		<input checked="" type="checkbox"/> Yes <input type="checkbox"/> No 2 level fireproof vault added to rear
14. RELATED OUTBUILDINGS OR LANDSCAPE FEATURES		
<input type="checkbox"/> Barn <input type="checkbox"/> Shed <input type="checkbox"/> Garage <input checked="" type="checkbox"/> Other landscape features or buildings (Specify)		
Parking area		
<input type="checkbox"/> Carriage house <input type="checkbox"/> Shop <input type="checkbox"/> Garden		
15. SURROUNDING ENVIRONMENT		
<input checked="" type="checkbox"/> Open land <input type="checkbox"/> Wood-land <input checked="" type="checkbox"/> Residential <input checked="" type="checkbox"/> Scattered buildings visible from site		
<input checked="" type="checkbox"/> Commercial <input type="checkbox"/> Indus-trial <input type="checkbox"/> Rural <input type="checkbox"/> High building density		
16. INTERRELATIONSHIP OF BUILDING AND SURROUNDINGS		

Building sits on knoll. New Administration building has been built directly in front to the north. Little League Ballfield and basketball courts are to the west. Old Episcopal cemetery to the east. Land drops sharply to the south east behind parking area in rear. It is wooded.

(OVER)

DESCRIPTION (Continued)	17 OTHER NOTABLE FEATURES OF BUILDING OR SITE (interior and/or exterior)		<p>Originally built as a three room school, it has maple flooring, chestnut woodwork and solid birch paneled doors. The ceilings are pressed metal. Porticol entrance has segmental arch classical in feeling. There is evidence that there were cylindrical columns. 20" dia., placed one on either side. Craftsmen style with exposed ornamental rafter ends and wooden gutters. Two dormers, one on each end of roof, have wide overhangs and ornamental brackets.</p> <p>There is a subtle flair where the shingles meet the cobblestone foundation. Interior alterations consist of adding interior walls to make office space, putting a women's bathroom in the cloakroom, and changing the stairway. The basement has been divided into offices and a mens room.</p>																
	SIGNIFICANCE	18 ARCHITECT	<table border="1" style="width:100%; border-collapse: collapse;"> <tr> <td style="width:50%;">William E. Becroft of Wallingford</td> <td style="width:50%;">BUILDER O. C. Kelsey (bid \$11,945)</td> </tr> </table> <p>19 HISTORICAL OR ARCHITECTURAL IMPORTANCE</p> <p>First multi-room school built in North Branford for grades 1-8, used from 1920-1960.</p> <p>Used as town's administration building with offices for town clerk, assessor, tax collector, planning and zoning director, human relations director, building inspector, town manager and housing all town records. 1960-1979.</p> <p>Town's first police station was in basement, 1971-1975.</p> <p>Used as communications center, 1975-1978.</p> <p>Zion Episcopal Church was located in front and slightly to the east until it was moved to its present site on Notch Hill Rd. in 1957.</p> <p>Original owner of the property was John Harrison who came to "North Farms" in 1707.</p>	William E. Becroft of Wallingford	BUILDER O. C. Kelsey (bid \$11,945)														
William E. Becroft of Wallingford	BUILDER O. C. Kelsey (bid \$11,945)																		
SOURCES	<p>Town records - Minutes of Selectmen's meetings, 1855-1930.</p> <p>Assessor's records -20-62.</p> <p>Original plans and specifications - Building department.</p> <p>Martha Russell's <u>Notes on Early Settlers in North Branford</u> (c 1885)</p> <p>Talk with May Holabird who taught grades K-2 in Center School, 1920.</p>																		
PHOTO	<table border="1" style="width:100%; border-collapse: collapse;"> <tr> <td style="width:30%;">PHOTOGRAPHER Ruth Arnold</td> <td style="width:70%;">3/79</td> </tr> <tr> <td style="width:40%;">VIEW front</td> <td style="width:60%;">NEGATIVE ON FILE yes</td> </tr> </table>		PHOTOGRAPHER Ruth Arnold	3/79	VIEW front	NEGATIVE ON FILE yes													
	PHOTOGRAPHER Ruth Arnold	3/79																	
VIEW front	NEGATIVE ON FILE yes																		
<table border="1" style="width:100%; border-collapse: collapse;"> <tr> <td style="width:30%;">NAME Janet S. Grogan</td> <td style="width:70%;">11/1/79</td> </tr> <tr> <td colspan="2">ORGANIZATION Totoket Historical Society, Inc.</td> </tr> <tr> <td colspan="2">ADDRESS P. O. Box 117, Northford, Ct. 06472</td> </tr> </table>		NAME Janet S. Grogan	11/1/79	ORGANIZATION Totoket Historical Society, Inc.		ADDRESS P. O. Box 117, Northford, Ct. 06472													
NAME Janet S. Grogan	11/1/79																		
ORGANIZATION Totoket Historical Society, Inc.																			
ADDRESS P. O. Box 117, Northford, Ct. 06472																			
20 SUBSEQUENT FIELD EVALUATIONS																			
<table border="1" style="width:100%; border-collapse: collapse;"> <tr> <td colspan="4">21 THREATS TO BUILDING OR SITE</td> </tr> <tr> <td><input type="checkbox"/> None known</td> <td><input type="checkbox"/> Highways</td> <td><input type="checkbox"/> Vandalism</td> <td><input type="checkbox"/> Developers</td> </tr> <tr> <td><input type="checkbox"/> Renewal</td> <td><input type="checkbox"/> Private</td> <td><input type="checkbox"/> Deterioration</td> <td><input type="checkbox"/> Zoning</td> </tr> <tr> <td colspan="2"></td> <td colspan="2"> <input checked="" type="checkbox"/> Other Demotion-If no viable plan is presented to the <input type="checkbox"/> Explanation Town Council by 6/30 </td> </tr> </table>				21 THREATS TO BUILDING OR SITE				<input type="checkbox"/> None known	<input type="checkbox"/> Highways	<input type="checkbox"/> Vandalism	<input type="checkbox"/> Developers	<input type="checkbox"/> Renewal	<input type="checkbox"/> Private	<input type="checkbox"/> Deterioration	<input type="checkbox"/> Zoning			<input checked="" type="checkbox"/> Other Demotion-If no viable plan is presented to the <input type="checkbox"/> Explanation Town Council by 6/30	
21 THREATS TO BUILDING OR SITE																			
<input type="checkbox"/> None known	<input type="checkbox"/> Highways	<input type="checkbox"/> Vandalism	<input type="checkbox"/> Developers																
<input type="checkbox"/> Renewal	<input type="checkbox"/> Private	<input type="checkbox"/> Deterioration	<input type="checkbox"/> Zoning																
		<input checked="" type="checkbox"/> Other Demotion-If no viable plan is presented to the <input type="checkbox"/> Explanation Town Council by 6/30																	

HISTORIC RESOURCES INVENTORY
BUILDING AND STRUCTURES
 HIST-6 NEW 5 77

STATE OF CONNECTICUT
 CONNECTICUT HISTORICAL COMMISSION
 59 SOUTH PROSPECT STREET, HARTFORD, CONNECTICUT 06106
 (203) 566-3005

FOR OFFICE USE ONLY	
Town No.:	Site No.:
UTM:	
QUAD:	
DISTRICT	IF NR SPECIFY
<input type="checkbox"/> S <input type="checkbox"/> NR	<input type="checkbox"/> Actual <input type="checkbox"/> Potential

Item # 78

IDENTIFICATION


1. BUILDING NAME (Common)		(Historic)	
Zion Episcopal Church Cemetery		Episcopal Burying Ground	
2 TOWN/CITY	VILLAGE	COUNTY	
North Branford	North Branford	New Haven	
3. STREET AND NUMBER (and/or location)			
Corner of Foxon Rd. (Rt. 80) and North Hill Rd. (Rt. 139)			
4. OWNER(S)			
Zion Episcopal Church		<input checked="" type="checkbox"/> Public <input type="checkbox"/> Private	
5. USE (Present)		(Historic)	
Cemetery		Burying Ground	
6. ACCESSIBILITY TO PUBLIC:	EXTERIOR VISIBLE FROM PUBLIC ROAD	INTERIOR ACCESSIBLE	IF YES, EXPLAIN
<input checked="" type="checkbox"/> Yes <input type="checkbox"/> No	<input checked="" type="checkbox"/> Yes <input type="checkbox"/> No	<input checked="" type="checkbox"/> Yes <input type="checkbox"/> No	
7. STYLE OF BUILDING		DATE OF CONSTRUCTION	
No buildings		1818	

DESCRIPTION

8. MATERIAL(S) (Indicate use or location when appropriate)			
<input type="checkbox"/> Clapboard	<input type="checkbox"/> Asbestos Siding	<input type="checkbox"/> Brick	<input type="checkbox"/> Other (Specify)
<input type="checkbox"/> Wood Shingle	<input type="checkbox"/> Asphalt Siding	<input type="checkbox"/> Fieldstone	
<input type="checkbox"/> Board & Batten	<input type="checkbox"/> Stucco	<input type="checkbox"/> Cobblestone	
<input type="checkbox"/> Aluminum Siding	<input type="checkbox"/> Concrete Type:	<input checked="" type="checkbox"/> Cut stone	Sandstone, marble & granite
9. STRUCTURAL SYSTEM			
<input type="checkbox"/> Wood frame	<input type="checkbox"/> Post and beam	<input type="checkbox"/> balloon	
<input type="checkbox"/> Load bearing masonry	<input type="checkbox"/> Structural iron or steel		
<input type="checkbox"/> Other (Specify)			
10. ROOF (Type)			
<input type="checkbox"/> Gable	<input type="checkbox"/> Flat	<input type="checkbox"/> Mansard	<input type="checkbox"/> Monitor <input type="checkbox"/> sawtooth
<input type="checkbox"/> Gambrel	<input type="checkbox"/> Shed	<input type="checkbox"/> Hip	<input type="checkbox"/> Round <input type="checkbox"/> Other (Specify)
(Material)			
<input type="checkbox"/> Wood Shingle	<input type="checkbox"/> Roll Asphalt	<input type="checkbox"/> Tin	<input type="checkbox"/> Slate
<input type="checkbox"/> Asphalt shingle	<input type="checkbox"/> Built up	<input type="checkbox"/> Tile	<input type="checkbox"/> Other (Specify)
11. NUMBER OF STORIES	APPROXIMATE DIMENSIONS		
	100' x 131'		
12. CONDITION (Structural)		(Exterior)	
<input type="checkbox"/> Excellent <input type="checkbox"/> Good <input checked="" type="checkbox"/> Fair <input type="checkbox"/> Deteriorated	<input type="checkbox"/> Excellent <input type="checkbox"/> Good <input type="checkbox"/> Fair <input type="checkbox"/> Deteriorated		
13. INTEGRITY (Location)		WHEN ? (Alterations)	
<input checked="" type="checkbox"/> On original site <input type="checkbox"/> Moved	<input type="checkbox"/> Yes <input type="checkbox"/> No		
14. RELATED OUTBUILDINGS OR LANDSCAPE FEATURES			
<input type="checkbox"/> Barn <input type="checkbox"/> Shed <input type="checkbox"/> Garage	<input checked="" type="checkbox"/> Other landscape features or buildings (Specify)		
	Stone wall		
<input type="checkbox"/> Carriage house <input type="checkbox"/> Shop <input type="checkbox"/> Garden			
15. SURROUNDING ENVIRONMENT			
<input type="checkbox"/> Open land <input type="checkbox"/> Wood-land <input checked="" type="checkbox"/> Residential	<input checked="" type="checkbox"/> Scattered buildings visible from site		
<input checked="" type="checkbox"/> Commercial <input type="checkbox"/> Industrial <input type="checkbox"/> Rural	<input type="checkbox"/> High building density		
16. INTERRELATIONSHIP OF BUILDING AND SURROUNDINGS			

Situated on south side of Foxon Rd. and on west side of Notch Hill Rd. It is bounded on west by No. Bfd. Town Hall (originally the site of the Zion Episcopal Church) and on the south by an unoccupied plot of land. (OVER)

Further south c Notch Hill Rd. is the Zion church.

DESCRIPTION (Continued)	17 OTHER NOTABLE FEATURES OF BUILDING OR SITE (interior and or exterior)	
	<ol style="list-style-type: none"> 1. Cemented stone wall on North and East. 2. 66 Stones - sandstone, marble and granite, all facing west - the direction where the church originally stood. 3. 2 large trees. 	
SIGNIFICANCE	18 ARCHITECT	BUILDER
	19 HISTORICAL OR ARCHITECTURAL IMPORTANCE <ol style="list-style-type: none"> 1. Purchased in 1818 by subscription for a burying ground for the Episcopal Parish, May 11, 1818. 2. Oldest grave is dated 1796, is of Henrietta Rose, daughter of Jonathan & Hannah, age 2 yrs., 8 mos. Another daughter Roberta died Jan. 6, 1806, age 14, and a son, Robert died at sea, July 1815, age 27. It is possible that these graves were moved here after burying ground was purchased. All other graves date from 1822 on. 	
SOURCES	Assessor's Records - 20 - 61 Cemetery records, Conn. State Library	
COMPILED BY	PHOTOGRAPHER Ruth Arnold 10/79	
	VIEW South east	NEGATIVE ON F yes
	NAME Janet S. Grogan 1/17/80	
	ORGANIZATION Totoket Historical Society, Inc.	
ADDRESS P. O. Box 117, Northford, CT 06472		
20 SUBSEQUENT FIELD EVALUATIONS		
<div style="display: flex; align-items: center;">  </div>		
21 THREATS TO BUILDING OR SITE		
<div style="display: flex; justify-content: space-between;"> <div> <input checked="" type="checkbox"/> None known </div> <div> <input type="checkbox"/> Highways </div> <div> <input type="checkbox"/> Vandalism </div> <div> <input type="checkbox"/> Developers </div> <div> <input type="checkbox"/> Other _____ </div> </div>		
<div style="display: flex; justify-content: space-between;"> <div> <input type="checkbox"/> Renewal </div> <div> <input type="checkbox"/> Private </div> <div> <input type="checkbox"/> Deterioration </div> <div> <input type="checkbox"/> Zoning </div> <div> <input type="checkbox"/> Explanation _____ </div> </div>		

HISTORIC RESOURCES INVENTORY

BUILDING AND STRUCTURES

HIST-6 NEW 5-77

STATE OF CONNECTICUT
CONNECTICUT HISTORICAL COMMISSION
59 SOUTH PROSPECT STREET, HARTFORD, CONNECTICUT 06106
(203) 566-3005

FOR OFFICE USE ONLY

Town No.:

Site No.:

UTM

QUAD:

DISTRICT

IF NR SPECIFY

☐ S ☐ NR

☐ Actual

☐ Potential

Item # 79

IDENTIFICATION

1. BUILDING NAME (Common)

(Historic)

Quonset Hut

2. TOWN/CITY

VILLAGE

COUNTY

North Branford

North Branford

New Haven

3. STREET AND NUMBER (and or location)

1630 Foxon Rd.

4. OWNER(S)

Anthony Ferrainulo

☐ Public

☒ Private

5. USE (Present)

(Historic)

Office (Ideal Water Conditioning)

Residence

6. ACCESSIBILITY TO PUBLIC:

EXTERIOR VISIBLE FROM PUBLIC ROAD

INTERIOR ACCESSIBLE

IF YES, EXPLAIN

☒ Yes

☐ No

☐ Yes

☒ No

7. STYLE OF BUILDING

Quonset Hut

DATE OF CONSTRUCTION

c. 1943

8. MATERIAL(S) (Indicate use or location when appropriate)

☐ Clapboard

☐ Asbestos Siding

☐ Brick

☒ Other (Specify)

Corrugated steel

☐ Wood Shingle

☐ Asphalt Siding

☐ Fieldstone

Cinder block - foundation & chimney

☐ Board & Batten

☐ Stucco

☐ Cobblestone

☐ Aluminum Siding

☐ Concrete Type: _____

☐ Cut stone Type: _____

9. STRUCTURAL SYSTEM

☐ Wood frame

☐ Post and beam

☐ balloon

☐ Load bearing masonry

☒ Structural iron or steel

☐ Other (Specify) _____

10. ROOF (Type)

☐ Gable

☐ Flat

☐ Mansard

☐ Monitor

☐ sawtooth

☐ Gambrel

☐ Shed

☐ Hip

☐ Round

☒ Other (Specify)

1/2 round Quonset with flat addition over windows to east.

(Material)

☐ Wood Shingle

☐ Roll Asphalt

☐ Tin

☐ Slate

☐ Asphalt shingle

☐ Built up

☐ Tile

☐ Other (Specify) _____

11. NUMBER OF STORIES

APPROXIMATE DIMENSIONS

1

17' x 44' (main 17' x 37')

12. CONDITION (Structural)

☐ Excellent

☐ Good

☒ Fair

☐ Deteriorated

(Exterior)

☐ Excellent

☐ Good

☐ Fair

☒ Deteriorated

13. INTEGRITY (Location)

☐ On original site

☒ Moved

WHEN ?

c. 1949

(Alterations)

☐ Yes

☒ No

IF YES, EXPLAIN

14. RELATED OUTBUILDINGS OR LANDSCAPE FEATURES

☐ Barn

☐ Shed

☐ Garage

☐ Other landscape features or buildings (Specify)

☐ Carriage house

☐ Shop

☐ Garden

15. SURROUNDING ENVIRONMENT

☒ Open land

☒ Wood-land

☒ Residential

☐ Scattered buildings visible from site

☒ Commercial

☐ Industrial

☐ Rural


☐ High building density

16. INTERRELATIONSHIP OF BUILDING AND SURROUNDINGS

Sited on side of hill just north of traffic light at junction of Rts. 80, 139, & 22. The "Tavern Place" also on this survey is just to the east. The land originally belonged to the "Tavern Place".

(OVER)

DESCRIPTION

DESCRIPTION (Continued)	17 OTHER NOTABLE FEATURES OF BUILDING OR SITE (interior and/or exterior) 1. Shingled ends. Small open porch on front. Casement windows on sides - 1 on left, 4 on right.	
	18 ARCHITECT	BUILDER
SIGNIFICANCE	19 HISTORICAL OR ARCHITECTURAL IMPORTANCE 1. Quonset hut brought from Yale Campus.* 2. Used as residence 1946 to 1970.	
	SOURCES Assessor's Records *Robert Newton - assessor N. B. Land Records	
COMPILED BY	PHOTOGRAPHER Ruth Arnold 6/79	
	VIEW Front	NEGATIVE ON FILM yes
	NAME Janet S. Grogan 3/80	
	ORGANIZATION Totoket Historical Society, Inc.	
	ADDRESS P. O. Box 117, Northford, CT 06472	
20 SUBSEQUENT FIELD EVALUATIONS		
<div style="display: flex; align-items: center;">  </div>		
21 THREATS TO BUILDING OR SITE <div style="display: flex; flex-wrap: wrap;"> <div style="width: 33%;"><input type="checkbox"/> None known</div> <div style="width: 33%;"><input type="checkbox"/> Highways</div> <div style="width: 33%;"><input type="checkbox"/> Vandalism</div> <div style="width: 33%;"><input type="checkbox"/> Developers</div> <div style="width: 33%;"><input type="checkbox"/> Other _____</div> <div style="width: 33%;"><input type="checkbox"/> Renewal</div> <div style="width: 33%;"><input type="checkbox"/> Private</div> <div style="width: 33%;"><input checked="" type="checkbox"/> Deterioration</div> <div style="width: 33%;"><input type="checkbox"/> Zoning</div> <div style="width: 33%;"><input type="checkbox"/> Explanation _____</div> </div>		

HISTORIC RESOURCES INVENTORY

BUILDING AND STRUCTURES

HIST-6 NEW 5 77

STATE OF CONNECTICUT
CONNECTICUT HISTORICAL COMMISSION
59 SOUTH PROSPECT STREET, HARTFORD, CONNECTICUT 06106
(203) 566-3005

FOR OFFICE USE ONLY


Town No.:	Site No.
UTM	
QUAD:	
DISTRICT	IF NR SPECIFY
<input type="checkbox"/> S <input type="checkbox"/> NR	<input type="checkbox"/> Actual <input type="checkbox"/> Potential

Item # 80

IDENTIFICATION	1. BUILDING NAME (Common) (Historic)	
	Tavern Place	Gen. Philo Harrison
	2. TOWN/CITY	VILLAGE COUNTY
	North Branford	North Branford New Haven
	3. STREET AND NUMBER (and/or location)	
	1640 Rt. 80-Foxon Road	
	4. OWNER(S)	
	Benny & Lorretta Davis	
	5. USE (Present) (Historic)	
	Residences-4 apartments Tavern	
	6. ACCESSIBILITY	
	EXTERIOR VISIBLE FROM PUBLIC ROAD INTERIOR ACCESSIBLE IF YES, EXPLAIN	
	TO PUBLIC: <input checked="" type="checkbox"/> Yes <input type="checkbox"/> No <input type="checkbox"/> Yes <input checked="" type="checkbox"/> No	
	7. STYLE OF BUILDING	
	Federal	
	DATE OF CONSTRUCTION	
	c. 1820	
	8. MATERIAL(S) (Indicate use or location when appropriate)	
	<input type="checkbox"/> Clapboard <input type="checkbox"/> Asbestos Siding <input checked="" type="checkbox"/> Brick <input type="checkbox"/> Other (Specify)	
	2 interior chimneys	
	<input checked="" type="checkbox"/> Wood Shingle <input type="checkbox"/> Asphalt Siding <input type="checkbox"/> Fieldstone	
	<input type="checkbox"/> Board & Batten <input type="checkbox"/> Stucco <input type="checkbox"/> Cobblestone	
	<input type="checkbox"/> Aluminum Siding <input type="checkbox"/> Concrete Type: <input checked="" type="checkbox"/> Cut stone dressed sandstone	
	9. STRUCTURAL SYSTEM	
	<input checked="" type="checkbox"/> Wood frame <input checked="" type="checkbox"/> Post and beam <input type="checkbox"/> balloon	
	<input type="checkbox"/> Load bearing masonry <input type="checkbox"/> Structural iron or steel	
	<input type="checkbox"/> Other (Specify)	
DESCRIPTION	10. ROOF (Type)	
	<input checked="" type="checkbox"/> Gable <input type="checkbox"/> Flat <input type="checkbox"/> Mansard <input type="checkbox"/> Monitor <input type="checkbox"/> sawtooth	
	<input type="checkbox"/> Gambrel <input type="checkbox"/> Shed <input type="checkbox"/> Hip <input type="checkbox"/> Round <input type="checkbox"/> Other (Specify)	
	(Material)	
	<input type="checkbox"/> Wood Shingle <input type="checkbox"/> Roll Asphalt <input type="checkbox"/> Tin <input type="checkbox"/> Slate	
	<input checked="" type="checkbox"/> Asphalt shingle <input type="checkbox"/> Built up <input type="checkbox"/> Tile <input type="checkbox"/> Other (Specify)	
	11. NUMBER OF STORIES APPROXIMATE DIMENSIONS	
	2 + attic 38' x 50'	
	12. CONDITION (Structural) (Exterior)	
	<input type="checkbox"/> Excellent <input type="checkbox"/> Good <input checked="" type="checkbox"/> Fair <input type="checkbox"/> Deteriorated <input type="checkbox"/> Excellent <input type="checkbox"/> Good <input checked="" type="checkbox"/> Fair <input type="checkbox"/> Deteriorated	
	13. INTEGRITY (Location) WHEN ? (Alterations) IF YES, EXPLAIN	
	<input checked="" type="checkbox"/> On original site <input type="checkbox"/> Moved <input checked="" type="checkbox"/> Yes <input type="checkbox"/> No Rear ell enlarged: House divided into apartments.	
	14. RELATED OUTBUILDINGS OR LANDSCAPE FEATURES	
	<input type="checkbox"/> Barn <input type="checkbox"/> Shed <input type="checkbox"/> Garage <input type="checkbox"/> Other landscape features or buildings (Specify)	
	<input checked="" type="checkbox"/> Carriage house <input type="checkbox"/> Shop <input type="checkbox"/> Garden	
	15. SURROUNDING ENVIRONMENT	
	<input checked="" type="checkbox"/> Open land <input type="checkbox"/> Wood-land <input checked="" type="checkbox"/> Residential <input checked="" type="checkbox"/> Scattered buildings visible from site	
	<input checked="" type="checkbox"/> Commercial <input type="checkbox"/> Indus-trial <input type="checkbox"/> Rural <input type="checkbox"/> High building density	
	16. INTERRELATIONSHIP OF BUILDING AND SURROUNDINGS	
	House sited on north side of Rt. 80 at junction of Rts. 139 & 22, & Church St. It is close to road with hill rising right behind it. To east is Victorian Carriage house used as antique shop. To west is a Quonset hut- once used as a residence, now empty & deteriorated.	

(OVER)

DESCRIPTION (Continued)	17 OTHER NOTABLE FEATURES OF BUILDING OR SITE (interior and/or exterior) Architecture: Five-bay facade with square-headed Palladian window (side sashed two panes wide). Central door has full-size sash on either side and leads into very wide central hall. At one time there was a small portico with Doric columns (WPA); now an aluminum hood. Sash are 12/1; two 6/6 windows in each gable. Two interior chimneys with unusual "battered" 7 top courses. Plain board wainscot in central hall. Stairs are enclosed at rear corner. Seven rooms on first floor; six on second.	
	18 ARCHITECT	BUILDER
SIGNIFICANCE	19 HISTORICAL OR ARCHITECTURAL IMPORTANCE Probably built by Nathan Harrison for his son, General Philo Harrison (1793-1829). House was built as a tavern. It eventually came into the hands of Charles Albert Harrison in 1869. He was a lawyer in Wallingford and used it as a summer home until 1928. House was opened to the public on Oct. 15, 1902 as part of the 175th Celebration Festivities of the North Branford Congregational Church. "C. A. Harrison, Esq. kindly opened his summer home, the lower rooms of which were filled with relics of the olden times." (1) There were extensive gardens surrounding house in the early part of this century. (2)	
	SOURCES Beers Atlas 1868 County Maps 1852, 1856 WPA Census #9 Martha Russell's Notes One Hundred & Seventy-Fifth Anniversary Exercises, Congregational Church North Branford, 1902. (1) Talk with Florence Juniver (2)	
PHOTO	PHOTOGRAPHER Robert Van Nest 1977	
	VIEW Front	NEGATIVE ON FILM yes
COMPILED BY	NAME Janet S. Gegan	
	ORGANIZATION Totoket Historical Society, Inc.	
	ADDRESS P. O. Box 117, Northford, CT 06472	
20 SUBSEQUENT FIELD EVALUATIONS		
21 THREATS TO BUILDING OR SITE <input checked="" type="checkbox"/> None known <input type="checkbox"/> Highways <input type="checkbox"/> Vandalism <input type="checkbox"/> Developers <input type="checkbox"/> Other _____ <input type="checkbox"/> Renewal <input type="checkbox"/> Private <input checked="" type="checkbox"/> Deterioration <input type="checkbox"/> Zoning <input type="checkbox"/> Explanation _____		



HISTORIC RESOURCES INVENTORY

BUILDING AND STRUCTURES

HIST-6 NEW 5 77

STATE OF CONNECTICUT
CONNECTICUT HISTORICAL COMMISSION
59 SOUTH PROSPECT STREET, HARTFORD, CONNECTICUT 06106
(203) 566-3005

FOR OFFICE USE ONLY			
Town No.:		Site No.:	
UTM			
QUAD:			
DISTRICT		IF NR SPECIFY	
<input type="checkbox"/> S	<input type="checkbox"/> NR	<input type="checkbox"/> Actual	<input type="checkbox"/> Potential

Item # 81


IDENTIFICATION

1. BUILDING NAME (Common)		(Historic)	
North Branford Green		Large Green	
2. TOWN CITY	VILLAGE	COUNTY	
North Branford	North Branford	New Haven	
3. STREET AND NUMBER (and or location)			
Foxon Rd. - Rt. 80 (at intersection of Church St.)			
4. OWNER(S)			
North Branford Congregational Church			
5. USE (Present)			
Open space - outdoor activities		(Historic) same	
6. ACCESSIBILITY TO PUBLIC:	EXTERIOR VISIBLE FROM PUBLIC ROAD	INTERIOR ACCESSIBLE	IF YES, EXPLAIN
<input checked="" type="checkbox"/> Yes <input type="checkbox"/> No	<input checked="" type="checkbox"/> Yes <input type="checkbox"/> No	<input checked="" type="checkbox"/> Yes <input type="checkbox"/> No	Public space
7. STYLE OF BUILDING			DATE OF CONSTRUCTION
			1724

DESCRIPTION

8. MATERIAL(S) (Indicate use or location when appropriate)			
<input type="checkbox"/> Clapboard	<input type="checkbox"/> Asbestos Siding	<input type="checkbox"/> Brick	<input type="checkbox"/> Other (Specify)
<input type="checkbox"/> Wood Shingle	<input type="checkbox"/> Asphalt Siding	<input type="checkbox"/> Fieldstone	
<input type="checkbox"/> Board & Batten	<input type="checkbox"/> Stucco	<input type="checkbox"/> Cobblestone	
<input type="checkbox"/> Aluminum Siding	<input type="checkbox"/> Concrete Type:	<input checked="" type="checkbox"/> Cut stone Type:	Granite monuments
9. STRUCTURAL SYSTEM			
<input type="checkbox"/> Wood frame	<input type="checkbox"/> Post and beam	<input type="checkbox"/> balloon	
<input type="checkbox"/> Load bearing masonry	<input type="checkbox"/> Structural iron or steel		
<input type="checkbox"/> Other (Specify)			
10. ROOF (Type)			
<input type="checkbox"/> Gable	<input type="checkbox"/> Flat	<input type="checkbox"/> Mansard	<input type="checkbox"/> Monitor <input type="checkbox"/> sawtooth
<input type="checkbox"/> Gambrel	<input type="checkbox"/> Shed	<input type="checkbox"/> Hip	<input type="checkbox"/> Round <input type="checkbox"/> Other (Specify)
(Material)			
<input type="checkbox"/> Wood Shingle	<input type="checkbox"/> Roll Asphalt	<input type="checkbox"/> Tin	<input type="checkbox"/> Slate
<input type="checkbox"/> Asphalt shingle	<input type="checkbox"/> Built up	<input type="checkbox"/> Tile	<input type="checkbox"/> Other (Specify)
11. NUMBER OF STORIES		APPROXIMATE DIMENSIONS	
		approx. 500' x 100'	
12. CONDITION (Structural)			
<input type="checkbox"/> Excellent	<input type="checkbox"/> Good	<input type="checkbox"/> Fair	<input type="checkbox"/> Deteriorated
(Exterior)		<input checked="" type="checkbox"/> Excellent	<input type="checkbox"/> Good <input type="checkbox"/> Fair <input type="checkbox"/> Deteriorated
13. INTEGRITY (Location)			
<input checked="" type="checkbox"/> On original site	<input type="checkbox"/> Moved	WHEN ?	(Alterations)
		<input type="checkbox"/> Yes <input type="checkbox"/> No	IF YES, EXPLAIN
14. RELATED OUTBUILDINGS OR LANDSCAPE FEATURES			
<input type="checkbox"/> Barn	<input type="checkbox"/> Shed	<input type="checkbox"/> Garage	<input checked="" type="checkbox"/> Other landscape features or buildings (Specify)
3 Monuments, flag pole, sign post, landscaping			
<input type="checkbox"/> Carriage house	<input type="checkbox"/> Shop	<input type="checkbox"/> Garden	
15. SURROUNDING ENVIRONMENT			
<input checked="" type="checkbox"/> Open land	<input type="checkbox"/> Wood-land	<input checked="" type="checkbox"/> Residential	<input checked="" type="checkbox"/> Scattered buildings visible from site
<input checked="" type="checkbox"/> Commercial	<input type="checkbox"/> Indus-trial	<input type="checkbox"/> Rural	<input type="checkbox"/> High building density
16. INTERRELATIONSHIP OF BUILDING AND SURROUNDINGS			
Triangular piece of land bound by Rt. 80, Church and Chapel Streets.			

(OVER)

DESCRIPTION (Continued)	17 OTHER NOTABLE FEATURES OF BUILDING OR SITE (interior and or exterior)		<ol style="list-style-type: none"> 1. Civil War Monument-granite obelisk on square base from quarry of Burdick & Co., Westerly, R. I. 2. World War I monument-Bronze plaque-mounted on rough hewn granite boulder. Erected by N. B. Civic Association for celebration of Conn. Tercentary 1935 to replace painted Honor Roll. 3. World War II monument - Bronze plaque mounted on smooth sided granite stone from Stony Creek quarry erected 1955 by VFW and Memorial Day Committee. 4. The Green was landscaped by church members in 1966, following planting plan designed by Rudy Favretti.
	18 ARCHITECT	BUILDER	
SIGNIFICANCE	19 HISTORICAL OR ARCHITECTURAL IMPORTANCE		
	<ol style="list-style-type: none"> 1. Civil War Monument reputed to be first one erected in country, dedicated April 16, 1866. Lists 7 names-with rank, unit when & where died. 2. World War I - lists 17 names of men who died. 3. World War II - lists 6 names. 4. Every other year - grandstand for Memorial Day Parade is erected here. 5. Sign post - used for posting all legal notices. 6. Flagpole given by Veterans of Foreign Wars to replace earlier hickory pole-reputed to be spot where the Rev. Samuel Eells gathered his company of volunteers in 1777. 		
SOURCES	<p>Newspaper-Palladium-April 16, 1866</p> <p>Martha Russell's Notes Relating to Early Settlers</p> <p>Secretary's Book-North Branford Civic Association, 1921-1935</p> <p>Memorial Day Committee Records, 1955</p>		
COMPILED BY PHOTO	PHOTOGRAPHER		
	Ruth Arnold 12/79		
	VIEW	NEGATIVE ON FILE	
	Looking east yes		
	NAME		
COMPILED BY	Janet S. Grogan 1/80		
	ORGANIZATION		
	Totoket Historical Society, Inc.		
ADDRESS			
P. O. Box 117, Northford, CT 06472			
20 SUBSEQUENT FIELD EVALUATIONS			
21 THREATS TO BUILDING OR SITE			
<input checked="" type="checkbox"/> None known <input type="checkbox"/> Highways <input type="checkbox"/> Vandalism <input type="checkbox"/> Developers <input type="checkbox"/> Other _____			
<input type="checkbox"/> Renewal <input type="checkbox"/> Private <input type="checkbox"/> Deterioration <input type="checkbox"/> Zoning <input type="checkbox"/> Explanation _____			

HISTORIC RESOURCES INVENTORY

BUILDING AND STRUCTURES

HIST-6 NEW 5 77

STATE OF CONNECTICUT
CONNECTICUT HISTORICAL COMMISSION
59 SOUTH PROSPECT STREET, HARTFORD, CONNECTICUT 06106
(203) 566-3005

FOR OFFICE USE ONLY			
Town No.:		Site No.:	
UTM			
QUAD:			
DISTRICT		IF NR SPECIFY	
<input type="checkbox"/> S	<input type="checkbox"/> NR	<input type="checkbox"/> Actual	<input type="checkbox"/> Potential

Item # 82

IDENTIFICATION

1. BUILDING NAME (Common)		(Historic)	
North Branford Hall		Center School	
2. TOWN CITY	VILLAGE	COUNTY	
North Branford	North Branford	New Haven	
3. STREET AND NUMBER (and or location)			
1675 Foxon Rd. - Rt. 80			
4. OWNER(S)			
Town Of North Branford <input checked="" type="checkbox"/> Public <input type="checkbox"/> Private			
5. USE (Present)			
Park & Rec. Office, Town Hall (Historic) School & Town Hall			
6. ACCESSIBILITY TO PUBLIC: EXTERIOR VISIBLE FROM PUBLIC ROAD INTERIOR ACCESSIBLE IF YES, EXPLAIN			
<input checked="" type="checkbox"/> Yes <input type="checkbox"/> No <input checked="" type="checkbox"/> Yes <input type="checkbox"/> No			
7. STYLE OF BUILDING			DATE OF CONSTRUCTION
Victorian Country Schoolhouse			c. 1870

DESCRIPTION

8. MATERIAL(S) (Indicate use or location when appropriate)			
<input checked="" type="checkbox"/> Clapboard	<input type="checkbox"/> Asbestos Siding	<input checked="" type="checkbox"/> Brick chimney	<input type="checkbox"/> Other (Specify)
<input checked="" type="checkbox"/> Wood Shingle gable peak	<input type="checkbox"/> Asphalt Siding	<input type="checkbox"/> Fieldstone	
<input type="checkbox"/> Board & Batten	<input type="checkbox"/> Stucco	<input type="checkbox"/> Cobblestone	
<input type="checkbox"/> Aluminum Siding	<input type="checkbox"/> Concrete Type:	<input checked="" type="checkbox"/> Cut stone Type: 1/2 basement	
9. STRUCTURAL SYSTEM			
<input checked="" type="checkbox"/> Wood frame	<input type="checkbox"/> Post and beam	<input checked="" type="checkbox"/> balloon	
<input type="checkbox"/> Load bearing masonry		<input type="checkbox"/> Structural iron or steel	
<input type="checkbox"/> Other (Specify)			
10. ROOF (Type)			
<input checked="" type="checkbox"/> Gable	<input type="checkbox"/> Flat	<input type="checkbox"/> Mansard	<input type="checkbox"/> Monitor <input type="checkbox"/> sawtooth
<input type="checkbox"/> Gambrel	<input type="checkbox"/> Shed	<input type="checkbox"/> Hip	<input type="checkbox"/> Round <input type="checkbox"/> Other (Specify)
(Material)			
<input type="checkbox"/> Wood Shingle	<input type="checkbox"/> Roll Asphalt	<input type="checkbox"/> Tin	<input type="checkbox"/> Slate
<input checked="" type="checkbox"/> Asphalt shingle	<input type="checkbox"/> Built up	<input type="checkbox"/> Tile	<input type="checkbox"/> Other (Specify)
11. NUMBER OF STORIES		APPROXIMATE DIMENSIONS	
1 1/2		94' x 40'	
12. CONDITION (Structural) (Exterior)			
<input type="checkbox"/> Excellent <input checked="" type="checkbox"/> Good <input type="checkbox"/> Fair <input type="checkbox"/> Deteriorated <input type="checkbox"/> Excellent <input checked="" type="checkbox"/> Good <input type="checkbox"/> Fair <input type="checkbox"/> Deteriorated			
13. INTEGRITY (Location)		WHEN ?	(Alterations)
<input checked="" type="checkbox"/> On original site <input type="checkbox"/> Moved			<input checked="" type="checkbox"/> Yes <input type="checkbox"/> No
IF YES, EXPLAIN additions 1925 & 1929. Interior renovations			
14. RELATED OUTBUILDINGS OR LANDSCAPE FEATURES			
<input type="checkbox"/> Barn	<input type="checkbox"/> Shed	<input type="checkbox"/> Garage	<input checked="" type="checkbox"/> Other landscape features or buildings (Specify)
<input type="checkbox"/> Carriage house	<input type="checkbox"/> Shop	<input type="checkbox"/> Garden	Paved parking area
15. SURROUNDING ENVIRONMENT			
<input checked="" type="checkbox"/> Open land	<input type="checkbox"/> Wood-land	<input checked="" type="checkbox"/> Residential	<input checked="" type="checkbox"/> Scattered buildings visible from site
<input type="checkbox"/> Commercial	<input type="checkbox"/> Industrial	<input type="checkbox"/> Rural	<input type="checkbox"/> High building density
16. INTERRELATIONSHIP OF BUILDING AND SURROUNDINGS			

Building faces north on narrow plot of land. Entire area in front of hall is paved with asphalt for parking. To east is North Branford cemetery, on west is a gas station. It is located diagonally across Foxon Rd. (OVER)

from Congregatio Church.


DESCRIPTION (Continued)	17 OTHER NOTABLE FEATURES OF BUILDING OR SITE (interior and/or exterior)
	1. Hall with stage area.
	2. Two offices at front of building (divided from hall) for Park & Recreation Dept. in 1971. Kitchen 14' x 42' on left side rear.
	3. Bracketed, gabled overdoor with collar beam, king post and diagonal braces. Two paned transome over front door.
	4. Scalloped shingle section at peak of gable with small gable window just below.
	5. Original 2/2 windows still in place. Old photograph shows shutters at windows. (Cont.)

18 ARCHITECT	BUILDER
--------------	---------

SIGNIFICANCE	19 HISTORICAL OR ARCHITECTURAL IMPORTANCE
	1. Original School House was drawn to present location in 1867 from Green from about where Soldiers (Civil War) Manument stands.
	2. County Maps 1852 & 1856 show school house across Rt. 80. Present building replaced old school about 1870. Used as school until 1920 when it became the Town Hall.
	3. The North Branford Civic Association (formed April 6, 1921) used the Town Hall for meetings and social affairs and raised money for improvements and upkeep. In 1925, a building was purchased in North Madison for \$50.00. The lumber was used to build the addition to rear with a \$1,000 bond borrowed by Town, but paid off by monies raised by Civic Associations. The 1929 kitchen addition was also paid for by Civic Association monies. (Cont.)

SOURCES	Assessor's records 90-8
	Martha Russell's Notes Relating to Early Settlers
	Beers Atlas - 1868
	North Branford Land Records
	North Branford Civic Association - Secretary's Book, 1921-1935, THS Files

COMPILED BY	PHOTOGRAPHER	Ruth Arnold	11/79
	VIEW	Right Front	NEGATIVE ON FILE yes
	NAME	Janet S. Grogan	1/80
	ORGANIZATION	Totoket Historical Society, Inc.	
	ADDRESS	P. O. Box 117, Northford, CT 06472	



20 SUBSEQUENT FIELD EVALUATIONS
21 THREATS TO BUILDING OR SITE
<input checked="" type="checkbox"/> None known <input type="checkbox"/> Highways <input type="checkbox"/> Vandalism <input type="checkbox"/> Developers <input type="checkbox"/> Other _____
<input type="checkbox"/> Renewal <input type="checkbox"/> Private <input type="checkbox"/> Deterioration <input type="checkbox"/> Zoning <input type="checkbox"/> Explanation _____

STATE OF CONNECTICUT
CONNECTICUT HISTORICAL COMMISSION
59 South Prospect Street, Hartford, Connecticut 06106
HISTORIC RESOURCES INVENTORY FORM
For Buildings and Structures

FOR OFFICE USE ONLY

TOWN NO.:

SITE NO.:

UTM: 18/

QUAD:

DISTRICT:

S

NR:

ACTUAL

POTENTIAL

CONTINUATION SHEET

Item number: 82 Date: _____

Item number 17:

6. Photo also shows delicate bell cupola with pyramidal roof and center finial. Building was painted light with dark trim.
7. Ground was much lower at front originally, necessitating a 4 riser stair. With much more foundation showing, the cupola and the dark trim, the building had a much vertical and imposing character.

Item number 19;

4. Hall was used by Grange for a number of years.
5. Now used as Senior Citizens Over 60 drop in center and for offices for Park & Recreation Director.

HISTORIC RESOURCES INVENTORY BUILDING AND STRUCTURES

HIST-6 NEW 5 77

STATE OF CONNECTICUT CONNECTICUT HISTORICAL COMMISSION

59 SOUTH PROSPECT STREET, HARTFORD, CONNECTICUT 06106
(203) 566-3005

FOR OFFICE USE ONLY

Town No.:

Site No.:

UTM

QUAD:

DISTRICT

IF NR SPECIFY

☐ S

☐ NR

☐ Actual

☐ Potential

Item # 83

IDENTIFICATION

1. BUILDING NAME (Common)

(Historic)

Congregational Church Cemetery

Burying Ground

2. TOWN CITY

VILLAGE

COUNTY

North Branford

North Branford

New Haven

3. STREET AND NUMBER (and or location)

Foxon Rd. (across from Church)

4. OWNER(S)

North Branford Congregational Church

☐ Public

☐ Private

5. USE (Present)

(Historic)

Cemetery

Cemetery

6. ACCESSIBILITY TO PUBLIC:

EXTERIOR VISIBLE FROM PUBLIC ROAD

INTERIOR ACCESSIBLE

IF YES, EXPLAIN

☒ Yes

☐ No

☒ Yes

☐ No

By foot

7. STYLE OF BUILDING

DATE OF CONSTRUCTION

1804

8. MATERIAL(S) (Indicate use or location when appropriate)

☐ Clapboard

☐ Asbestos Siding

☐ Brick

☐ Other (Specify)

☐ Wood Shingle

☐ Asphalt Siding

☐ Fieldstone

☐ Board & Batten

☐ Stucco

☐ Cobblestone

☐ Aluminum Siding

☐ Concrete Type:

☒ Cut stone Type:

Brownstone, Granite, Marble and Slate.

9. STRUCTURAL SYSTEM

☐ Wood frame

☐ Post and beam

☐ balloon

☐ Load bearing masonry

☐ Structural iron or steel

☐ Other (Specify)

10. ROOF (Type)

☐ Gable

☐ Flat

☐ Mansard

☐ Monitor

☐ sawtooth

☐ Gambrel

☐ Shed

☐ Hip

☐ Round

☐ Other (Specify)

(Material)

☐ Wood Shingle

☐ Roll Asphalt

☐ Tin

☐ Slate

☐ Asphalt shingle

☐ Built up

☐ Tile

☐ Other (Specify)

11. NUMBER OF STORIES

APPROXIMATE DIMENSIONS

213' x 203'

12. CONDITION (Structural)

and

(Exterior)

☐ Excellent

☐ Good

☒ Fair

☒ Deteriorated

☐ Excellent

☐ Good

☐ Fair

☐ Deteriorated

13. INTEGRITY (Location)

WHEN ?

(Alterations)

IF YES, EXPLAIN

☒ On original site

and ☒ Moved

☐ Yes

☐ No

When chapel was built
Some headstones moved 1887

14. RELATED OUTBUILDINGS OR LANDSCAPE FEATURES

☐ Barn

☐ Shed

☐ Garage

☒ Other landscape features or buildings (Specify)

Fence

☐ Carriage house

☐ Shop

☐ Garden

15. SURROUNDING ENVIRONMENT

☒ Open land

☐ Wood-land

☒ Residential

☒ Scattered buildings visible from site

☐ Commercial

☐ Industrial

☐ Rural

☐ High building density


16. INTERRELATIONSHIP OF BUILDING AND SURROUNDINGS

Located across street from church on level plot, North Branford Hall to West, a residence to the East and river on South

DESCRIPTION

(OVER)

DESCRIPTION (Continued)	17 OTHER NOTABLE FEATURES OF BUILDING OR SITE (interior and or exterior) 1. Iron fence along highway-wooden rail fence on west-wire fence on east and south. 2. Most stones are in various states of deterioration-especially older ones. Some are broken, split or missing. 3. Most stones face west, some east, a few north.	
	18 ARCHITECT 19 HISTORICAL OR ARCHITECTURAL IMPORTANCE	BUILDER
SIGNIFICANCE	1. The first burying ground was located to the east of Congregational Church. In 1804 the Society voted to make some arrangement with Jairus Harrison for exchanging or procuring additional burying ground. 2. When Chapel was built in 1887, the grave stones were moved from old burying ground to their present location across Foxon Rd. Oldest stone was Isaac Bartholomew, d. 1727 age 63. 3. June 11, 1804 voted to rent the burying yards to the Pasturing of Sheep only. 4. Gravestones of the first three ministers located here. The Rev. Jonathan Merrick-minister from 1727-1769, d. 1782. The Rev. Samuel Eillis-minister 1769-1808, d. 1808. The Rev. Charles Atwater-minister 1808-1825, d. 1825.	
SOURCES	North Parish of Branford - Book of Records 1731 Branford Land Records 15-93-May 24, 1804	
PHOTO	PHOTOGRAPHER Ruth Arnold 6/79	
	VIEW Looking north	NEGATIVE ON FILM yes
COMPILED BY	NAME Janet S. Gegan 3/80	
	ORGANIZATION Totoket Historical Society, Inc.	
	ADDRESS P. O. Box 117, Northford, CT 06472	



21 THREATS TO BUILDING OR SITE					
<input type="checkbox"/> None known	<input type="checkbox"/> Highways	<input checked="" type="checkbox"/> Vandalism	<input type="checkbox"/> Developers	<input type="checkbox"/> Other _____	
<input type="checkbox"/> Renewal	<input type="checkbox"/> Private	<input checked="" type="checkbox"/> Deterioration	<input type="checkbox"/> Zoning	<input type="checkbox"/> Explanation _____	

HISTORIC RESOURCES INVENTORY
BUILDING AND STRUCTURES
 HIST-6 NEW 5 77

STATE OF CONNECTICUT
 CONNECTICUT HISTORICAL COMMISSION
 59 SOUTH PROSPECT STREET, HARTFORD, CONNECTICUT 06106
 (203) 566-3005

FOR OFFICE USE ONLY	
Town No.:	Site No.
UTM	
QUAD:	
DISTRICT	IF NR SPECIFY
<input type="checkbox"/> S <input type="checkbox"/> NR	<input type="checkbox"/> Actual <input type="checkbox"/> Potential

Item # 84

IDENTIFICATION

1. BUILDING NAME (Common)		(Historic)	
North Branford Congregational Church Second Society Meeting House			
2. TOWN/CITY	VILLAGE	COUNTY	
North Branford	North Branford	New Haven	
3. STREET AND NUMBER (and or location)			
Foxon Rd. Rt. 80			
4. OWNER(S)			
Congregational Church of North Branford <input checked="" type="checkbox"/> Public <input type="checkbox"/> Private			
5. USE (Present)			
Church & Parish Hall Church			
6. ACCESSIBILITY TO PUBLIC:		IF YES, EXPLAIN	
<input checked="" type="checkbox"/> Yes <input type="checkbox"/> No		<input checked="" type="checkbox"/> Yes <input type="checkbox"/> No For worship, meetings, etc.	
7. STYLE OF BUILDING		DATE OF CONSTRUCTION	
Colonial Revival		1908	

DESCRIPTION

8. MATERIAL(S) (Indicate use or location when appropriate)			
<input checked="" type="checkbox"/> Clapboard painted	<input type="checkbox"/> Asbestos Siding	<input type="checkbox"/> Brick	<input type="checkbox"/> Other (Specify)
<input type="checkbox"/> Wood Shingle	<input type="checkbox"/> Asphalt Siding	<input type="checkbox"/> Fieldstone	
<input type="checkbox"/> Board & Batten	<input type="checkbox"/> Stucco	<input type="checkbox"/> Cobblestone	
<input type="checkbox"/> Aluminum Siding	<input type="checkbox"/> Concrete Type:	<input checked="" type="checkbox"/> Cut stone Type:	Granite foundation - probably from Stony Creek Quarry
9. STRUCTURAL SYSTEM			
<input checked="" type="checkbox"/> Wood frame	<input type="checkbox"/> Post and beam	<input checked="" type="checkbox"/> balloon	
4 timber trusses at roof		<input checked="" type="checkbox"/> Structural iron or steel	in addition
<input type="checkbox"/> Load bearing masonry			
<input type="checkbox"/> Other (Specify)			
10. ROOF (Type)			
<input checked="" type="checkbox"/> Gable	<input type="checkbox"/> Flat	<input type="checkbox"/> Mansard	<input type="checkbox"/> Monitor <input type="checkbox"/> sawtooth
<input type="checkbox"/> Gambrel	<input type="checkbox"/> Shed	<input type="checkbox"/> Hip	<input type="checkbox"/> Round <input type="checkbox"/> Other (Specify)
(Material)			
<input type="checkbox"/> Wood Shingle	<input type="checkbox"/> Roll Asphalt	<input type="checkbox"/> Tin	<input type="checkbox"/> Slate
<input type="checkbox"/> Asphalt shingle	<input type="checkbox"/> Built up	<input type="checkbox"/> Tile	<input type="checkbox"/> Other (Specify)
11. NUMBER OF STORIES		APPROXIMATE DIMENSIONS	
1		all interconnected Church 80' x 51', Chapel 30' x 42', Parish House 72' x 24'	
12. CONDITION (Structural)			
<input checked="" type="checkbox"/> Excellent	<input type="checkbox"/> Good	<input type="checkbox"/> Fair	<input type="checkbox"/> Deteriorated
(Exterior)			
<input checked="" type="checkbox"/> Excellent	<input type="checkbox"/> Good	<input type="checkbox"/> Fair	<input type="checkbox"/> Deteriorated
13. INTEGRITY (Location)		WHEN ?	
<input checked="" type="checkbox"/> On original site	<input type="checkbox"/> Moved	<input checked="" type="checkbox"/> Yes <input type="checkbox"/> No	
14. RELATED OUTBUILDINGS OR LANDSCAPE FEATURES		IF YES, EXPLAIN	
<input type="checkbox"/> Barn <input type="checkbox"/> Shed <input type="checkbox"/> Garage		Parish building added 1961	
<input type="checkbox"/> Carriage house <input type="checkbox"/> Shop <input type="checkbox"/> Garden			
<input checked="" type="checkbox"/> Other landscape features or buildings (Specify)		Located on Town Green - landscaped	
15. SURROUNDING ENVIRONMENT			
<input checked="" type="checkbox"/> Open land	<input type="checkbox"/> Wood-land	<input checked="" type="checkbox"/> Residential	<input type="checkbox"/> Scattered buildings visible from site
<input checked="" type="checkbox"/> Commercial	<input type="checkbox"/> Indus-trial	<input type="checkbox"/> Rural	<input type="checkbox"/> High building density
16. INTERRELATIONSHIP OF BUILDING AND SURROUNDINGS			
Church is located on North side of Rt. 80 on triangular piece of land (town green) bounded by Rt. 80, Church St. and Chapel St. Across Rt. 80 is cemetery. Across Church St. is parking area and residence. (Cont'd)			

(OVER)

STATE OF CONNECTICUT

CONNECTICUT HISTORICAL COMMISSION

59 South Prospect Street, Hartford, Connecticut 06106

HISTORIC RESOURCES INVENTORY FORM

For Buildings and Structures

FOR OFFICE USE ONLY

TOWN NO.:

SITE NO.:

UTM: 18/ / / / / / / /

QUAD:

DISTRICT:

S

NR:

ACTUAL

POTENTIAL

CONTINUATION SHEET

Item number: 84 Date: _____

Item number 16;

Across Chapel St. to east is small parking area and Branford River.

Item number 17;

Fanlight over is set in classical surround. Two Arched windows over first story level. Clock made in Thomaston, Conn. - faces on three sides of tower is a memorial to Mrs. C. L. Parker, given to town, Oct. 1917 by daughter, Dr. Elizabeth C. Earl. Bell given by Young People's Christian Endeavor Society, Aug. 1908, was cast by McShane Foundry, Baltimore, Md. Carrillon bells were bought with funds left by Mr. Charles Todd in 1951.

Six sided steeple with finial and weathervane with four large, arched, louvered openings at bellfry under steeple.

Chapel built in 1887. Victorian Gothic was style with simple bracketing at peak of gables, front and side. Pointed arch stained glass window in front. Interior was remodeled in 1971, contains lounge, meeting room, small kitchen, and two storage closets.

Parish hall built in 1961 connects sanctuary and chapel. Contains offices, classrooms, on first floor level and Fellowship Hall in basement level. Kitchen and storage space under chapel. Chapel was moved when Parish Hall was built.

Item number 19;

5. Church basement, Fellowship Hall and other facilities used for various town functions and by organizations throughout entire existence (town meetings, graduations, organizational meetings, Scouts, A.A., Well Child Clinic, bloodmobile, etc.).

HISTORIC RESOURCES INVENTORY

BUILDING AND STRUCTURES

HIST-6 NEW 5 77


STATE OF CONNECTICUT
CONNECTICUT HISTORICAL COMMISSION
59 SOUTH PROSPECT STREET, HARTFORD, CONNECTICUT 06106
(203) 566-3005

FOR OFFICE USE ONLY	
Town No.:	Site No.:
UTM	
QUAD:	
DISTRICT	IF NR SPECIFY
<input type="checkbox"/> S <input type="checkbox"/> NR	<input type="checkbox"/> Actual <input type="checkbox"/> Potential

Item # 85

IDENTIFICATION		DESCRIPTION	
1. BUILDING NAME (Common) (Historic)			
Scholtz's or Beer's Store Russell Clark's Store			
2. TOWN/CITY	VILLAGE	COUNTY	
North Branford	North Branford	New Haven	
3. STREET AND NUMBER (and/or location)			
Rt. 80 - Foxon Road at corner of North St.			
4. OWNER(S)			
Oliver Helmrich <input type="checkbox"/> Public <input checked="" type="checkbox"/> Private			
5. USE (Present) (Historic)			
Store (empty), occupied apt. above		Store, Post Office, Town Clerk office	
6. ACCESSIBILITY TO PUBLIC:	EXTERIOR VISIBLE FROM PUBLIC ROAD	INTERIOR ACCESSIBLE	IF YES, EXPLAIN
<input checked="" type="checkbox"/> Yes <input type="checkbox"/> No	<input type="checkbox"/> Yes <input checked="" type="checkbox"/> No	<input type="checkbox"/> Yes <input checked="" type="checkbox"/> No	Assembly room above.
7. STYLE OF BUILDING		DATE OF CONSTRUCTION	
Greek Revival		1851	
8. MATERIAL(S) (Indicate use or location when appropriate)			
<input checked="" type="checkbox"/> Clapboard <input type="checkbox"/> Asbestos Siding <input type="checkbox"/> Brick <input type="checkbox"/> Other (Specify) _____ <input type="checkbox"/> Wood Shingle <input type="checkbox"/> Asphalt Siding <input type="checkbox"/> Fieldstone <input type="checkbox"/> Board & Batten <input type="checkbox"/> Stucco <input type="checkbox"/> Cobblestone <input type="checkbox"/> Aluminum Siding <input type="checkbox"/> Concrete Type: _____ <input checked="" type="checkbox"/> Cut stone Type: Sandstone (lg. blocks) - foundation			
9. STRUCTURAL SYSTEM			
<input checked="" type="checkbox"/> Wood frame <input checked="" type="checkbox"/> Post and beam <input type="checkbox"/> balloon <input type="checkbox"/> Load bearing masonry <input type="checkbox"/> Structural iron or steel <input type="checkbox"/> Other (Specify) _____			
10. ROOF (Type)			
<input checked="" type="checkbox"/> Gable <input type="checkbox"/> Flat <input type="checkbox"/> Mansard <input type="checkbox"/> Monitor <input type="checkbox"/> sawtooth <input type="checkbox"/> Gambrel <input type="checkbox"/> Shed <input type="checkbox"/> Hip <input type="checkbox"/> Round <input type="checkbox"/> Other (Specify) _____ (Material) <input type="checkbox"/> Wood Shingle <input type="checkbox"/> Roll Asphalt <input type="checkbox"/> Tin <input type="checkbox"/> Slate <input checked="" type="checkbox"/> Asphalt shingle <input type="checkbox"/> Built up <input type="checkbox"/> Tile <input type="checkbox"/> Other (Specify) _____			
11. NUMBER OF STORIES		APPROXIMATE DIMENSIONS	
2 + attic		70' X 40'	
12. CONDITION (Structural) (Exterior)			
<input type="checkbox"/> Excellent <input type="checkbox"/> Good <input checked="" type="checkbox"/> Fair <input type="checkbox"/> Deteriorated <input type="checkbox"/> Excellent <input type="checkbox"/> Good <input checked="" type="checkbox"/> Fair <input type="checkbox"/> Deteriorated			
13. INTEGRITY (Location)		WHEN ? (Alterations)	
<input checked="" type="checkbox"/> On original site <input type="checkbox"/> Moved		<input checked="" type="checkbox"/> Yes <input type="checkbox"/> No IF YES, EXPLAIN	
14. RELATED OUTBUILDINGS OR LANDSCAPE FEATURES			
<input type="checkbox"/> Barn <input type="checkbox"/> Shed <input checked="" type="checkbox"/> 2 car Garage <input type="checkbox"/> Other landscape features or buildings (Specify) _____ <input type="checkbox"/> Carriage house <input type="checkbox"/> Shop <input type="checkbox"/> Garden			
15. SURROUNDING ENVIRONMENT			
<input type="checkbox"/> Open land <input type="checkbox"/> Wood-land <input checked="" type="checkbox"/> Residential/Commerical <input checked="" type="checkbox"/> Scattered buildings visible from site <input type="checkbox"/> Commercial <input type="checkbox"/> Industrial <input type="checkbox"/> Rural <input type="checkbox"/> High building density			
16. INTERRELATIONSHIP OF BUILDING AND SURROUNDINGS			
Store faces south on north of Rt. 80 on 1 1/2 acres. To west is Branford River & No. Branford Cong. Church. East is North St. & Atwater Library. North is small wooded area & Church St. South across highway is Branford Savings Bank complex. Small asphalted area in front serves for parking. (OVER)			

DESCRIPTION (Continued)	17 OTHER NOTABLE FEATURES OF BUILDING OR SITE (interior and or exterior)	
	1) Two additions to original store: first - foundation fieldstone to grade level and stuccoed brick above grade; second - foundation concrete block. 2) Substantial roof overhangs on all sides, no cornice returns. 3) Second story windows 6/1. Paired window configuration likely not original. 4) Two windows in attic, 12 pane, horizontal, pediment windows. 5) Storefront relatively new.	
SIGNIFICANCE	18 ARCHITECT	BUILDER
	19 HISTORICAL OR ARCHITECTURAL IMPORTANCE 1) Store was built by Russell Clark in 1851 who bought 1½ acres near Meeting House from William A. Reynolds. He operated it until 1871. It passed through several ownerships but was rented in 1887 by Ralph Beers who finally purchased it in 1909. It served as a store, post office and meeting place. There was a large room upstairs used for meetings, drama productions and dances. In 1920 R. Farle Beers, Ralph's son, was elected Town Clerk and the building served as Town Clerk's office from 1920-1928. Beers sold store to Anna and Richard Scholtz who operated store until 1970. It was then sold to present owner, who rents out store. Presently store is empty but apartment is rented.	
SOURCES	County Maps 1852-1856 Beers Atlas Map 1868 Tax records - North Branford 1850-1851 Land records 3-266 Talk with May Holabird Martha Russell's Notes Relating to Early Settlers	
PHOTO	PHOTOGRAPHER	DATE
	Ruth Arnold	5/79
COMPILED BY	VIEW	NEGATIVE ON FILE
	Front	
COMPILED BY	NAME	DATE
	Janet Gegan	6/79
	ORGANIZATION	
	Totoket Historical Society, Inc.	
ADDRESS		
P.O. Box 117, Northford, CT 06472		



20 SUBSEQUENT FIELD EVALUATIONS

21 THREATS TO BUILDING OR SITE

<input checked="" type="checkbox"/> None known	<input type="checkbox"/> Highways	<input type="checkbox"/> Vandalism	<input type="checkbox"/> Developers	<input type="checkbox"/> Other _____
<input type="checkbox"/> Renewal	<input type="checkbox"/> Private	<input type="checkbox"/> Deterioration	<input type="checkbox"/> Zoning	<input type="checkbox"/> Explanation _____

HISTORIC RESOURCES INVENTORY

BUILDING AND STRUCTURES

HIST-6 NEW 5 77

STATE OF CONNECTICUT
CONNECTICUT HISTORICAL COMMISSION
59 SOUTH PROSPECT STREET, HARTFORD, CONNECTICUT 06106
(203) 566-3005

FOR OFFICE USE ONLY			
Town No.:		Site No.:	
UTM	:	:	:
QUAD:	:	:	:
DISTRICT		IF NR. SPECIFY	
<input type="checkbox"/> S	<input type="checkbox"/> NR	<input type="checkbox"/> Actual	<input type="checkbox"/> Potential

Item # 86

IDENTIFICATION

1. BUILDING NAME (Common)		(Historic)	
Branford Savings Bank Complex		-	
2. TOWN CITY	VILLAGE	COUNTY	
North Branford	North Branford	New Haven	
3. STREET AND NUMBER (and or location)			
1719 Poxon Road - Route 80			
4. OWNER(S)			
Branford Savings Bank <input checked="" type="checkbox"/> Public <input type="checkbox"/> Private			
5. USE (Present)		(Historic)	
Bank and office complex		-	
6. ACCESSIBILITY TO PUBLIC:	EXTERIOR VISIBLE FROM PUBLIC ROAD	INTERIOR ACCESSIBLE	IF YES, EXPLAIN
<input checked="" type="checkbox"/> Yes <input type="checkbox"/> No	<input checked="" type="checkbox"/> Yes <input type="checkbox"/> No	<input checked="" type="checkbox"/> Yes <input type="checkbox"/> No	Stores, offices, banks - open to public or clients
7. STYLE OF BUILDING			DATE OF CONSTRUCTION
Colonial Revival - Modern			1969

DESCRIPTION

8. MATERIAL(S) (Indicate use or location when appropriate)			
<input type="checkbox"/> Clapboard	<input type="checkbox"/> Asbestos Siding	<input checked="" type="checkbox"/> Brick Walls	<input type="checkbox"/> Other (Specify)
<input type="checkbox"/> Wood Shingle	<input type="checkbox"/> Asphalt Siding	<input type="checkbox"/> Fieldstone	
<input type="checkbox"/> Board & Batten	<input type="checkbox"/> Stucco	<input type="checkbox"/> Cobblestone	
<input type="checkbox"/> Aluminum Siding	<input checked="" type="checkbox"/> Concrete Slab - Foundation	<input type="checkbox"/> Cut stone	
9. STRUCTURAL SYSTEM			
<input type="checkbox"/> Wood frame	<input type="checkbox"/> Post and beam	<input type="checkbox"/> balloon	
<input type="checkbox"/> Load bearing masonry	<input checked="" type="checkbox"/> Structural iron or steel		
<input type="checkbox"/> Other (Specify)			
10. ROOF (Type)			
<input checked="" type="checkbox"/> Gable Bank	<input checked="" type="checkbox"/> Flat	<input type="checkbox"/> Mansard	<input type="checkbox"/> Monitor
<input type="checkbox"/> Gambrel	<input type="checkbox"/> Shed	<input type="checkbox"/> Hip	<input type="checkbox"/> Round
<input type="checkbox"/> Wood Shingle	<input type="checkbox"/> Roll Asphalt	<input type="checkbox"/> Tin	<input type="checkbox"/> Slate
<input type="checkbox"/> Asphalt shingle	<input type="checkbox"/> Built up	<input type="checkbox"/> Tile	<input type="checkbox"/> Other (Specify)
11. NUMBER OF STORIES		APPROXIMATE DIMENSIONS	
1		190' X 60'	
12. CONDITION (Structural)			
<input checked="" type="checkbox"/> Excellent	<input type="checkbox"/> Good	<input type="checkbox"/> Fair	<input type="checkbox"/> Deteriorated
(Exterior)			
<input checked="" type="checkbox"/> Excellent	<input type="checkbox"/> Good	<input type="checkbox"/> Fair	<input type="checkbox"/> Deteriorated
13. INTEGRITY (Location)			
<input checked="" type="checkbox"/> On original site	<input type="checkbox"/> Moved	WHEN ?	(Alterations)
<input checked="" type="checkbox"/> Yes	<input checked="" type="checkbox"/> No		IF YES, EXPLAIN
14. RELATED OUTBUILDINGS OR LANDSCAPE FEATURES			
<input type="checkbox"/> Barn	<input type="checkbox"/> Shed	<input type="checkbox"/> Garage	<input checked="" type="checkbox"/> Other landscape features or buildings (Specify)
<input type="checkbox"/> Carriage house	<input type="checkbox"/> Shop	<input type="checkbox"/> Garden	Parking area
15. SURROUNDING ENVIRONMENT			
<input type="checkbox"/> Open land	<input type="checkbox"/> Wood-land	<input checked="" type="checkbox"/> Residential	<input checked="" type="checkbox"/> Scattered buildings visible from site
<input type="checkbox"/> Commercial	<input type="checkbox"/> Indus-trial	<input type="checkbox"/> Rural	<input type="checkbox"/> High building density
16. INTERRELATIONSHIP OF BUILDING AND SURROUNDINGS			

Bank and office complex sited south side of Rt. 80 facing north. A well maintained green area with large trees and a small parking area is in front. More parking to rear. Across Rt. 80 is Sholz store and Atwater Library. A small apartment building complex is east and south. (OVER)

Branford River is to the west.

DESCRIPTION (Continued)	17 OTHER NOTABLE FEATURES OF BUILDING OR SITE (interior and or exterior)	
	Designed to fit with historic surroundings.	
SIGNIFICANCE	18 ARCHITECT	BUILDER
	Shilling & Goldbecker	Branford Building and Tile
SOURCES	19 HISTORICAL OR ARCHITECTURAL IMPORTANCE	
	<p>Helps define center of North Branford.</p> <p>Part of potential historic district.</p> <p>Original site was site of #</p>	
PHOTO	David Wight, architect.	
	Beers Atlas 1868.	
COMPILED BY	PHOTOGRAPHER	DATE
	Ruth Arnold 4/1979	
	VIEW	NEGATIVE ON FILE
	3/4 front - Northeast	Yes
	NAME	DATE
	Janet S. Grogan 6/30/79	
	ORGANIZATION	
	Totoket Historical Society, Inc.	
	ADDRESS	
	P.O. Box 117, Northford, CT 06472	
20 SUBSEQUENT FIELD EVALUATIONS		
21 THREATS TO BUILDING OR SITE		
<input checked="" type="checkbox"/> None known <input type="checkbox"/> Highways <input type="checkbox"/> Vandalism <input type="checkbox"/> Developers <input type="checkbox"/> Other _____		
<input type="checkbox"/> Renewal <input type="checkbox"/> Private <input type="checkbox"/> Deterioration <input type="checkbox"/> Zoning <input type="checkbox"/> Explanation _____		



HISTORIC RESOURCES INVENTORY
BUILDING AND STRUCTURES
HIST-6 NEW 5 77

STATE OF CONNECTICUT
CONNECTICUT HISTORICAL COMMISSION
59 SOUTH PROSPECT STREET, HARTFORD, CONNECTICUT 06106
(203) 566-3005

FOR OFFICE USE ONLY

Town No.:

Site No.:

UTM

QUAD:

DISTRICT

IF NR SPECIFY

☐ S

☐ NR

☐ Actual

☐ Potential

Item # 87


IDENTIFICATION

1. BUILDING NAME (Common)		(Historic)	
Atwater Memorial Library			
2. TOWN CITY	VILLAGE	COUNTY	
North Branford	North Branford	New Haven	
3. STREET AND NUMBER (and location)			
1720 Foxon Rd. (Rt. 80)			
4. OWNER(S)			
Town of North Branford			
<input checked="" type="checkbox"/> Public <input type="checkbox"/> Private			
5. USE (Present)		(Historic)	
Library			
6. ACCESSIBILITY TO PUBLIC:	EXTERIOR VISIBLE FROM PUBLIC ROAD	INTERIOR ACCESSIBLE	IF YES, EXPLAIN
<input checked="" type="checkbox"/> Yes <input type="checkbox"/> No	<input checked="" type="checkbox"/> Yes <input type="checkbox"/> No	<input checked="" type="checkbox"/> Yes <input type="checkbox"/> No	Public Library

DESCRIPTION

7. STYLE OF BUILDING		DATE OF CONSTRUCTION	
Neo-colonial		1943 - 1967	
8. MATERIAL(S) (Indicate use or location when appropriate)			
<input type="checkbox"/> Clapboard	<input type="checkbox"/> Asbestos Siding	<input checked="" type="checkbox"/> Brick	<input checked="" type="checkbox"/> Other (Specify) Concrete block-stack bond
<input type="checkbox"/> Wood Shingle	<input type="checkbox"/> Asphalt Siding	<input type="checkbox"/> Fieldstone	<input checked="" type="checkbox"/> Addition walls
<input type="checkbox"/> Board & Batten	<input type="checkbox"/> Stucco	<input type="checkbox"/> Cobblestone	
<input type="checkbox"/> Aluminum Siding	<input checked="" type="checkbox"/> Concrete poured foundation	<input type="checkbox"/> Cut stone	
9. STRUCTURAL SYSTEM			
<input type="checkbox"/> Wood frame	<input type="checkbox"/> Post and beam	<input type="checkbox"/> balloon	
<input checked="" type="checkbox"/> Load bearing masonry	<input type="checkbox"/> Structural iron or steel		
<input type="checkbox"/> Other (Specify)			
10. ROOF (Type)			
<input checked="" type="checkbox"/> Gable main	<input checked="" type="checkbox"/> Flat	<input type="checkbox"/> Mansard	<input type="checkbox"/> Monitor
<input type="checkbox"/> Gambrel	<input type="checkbox"/> Shed	<input type="checkbox"/> Hip	<input type="checkbox"/> Round
<input type="checkbox"/> Wood Shingle	<input type="checkbox"/> Roll Asphalt	<input type="checkbox"/> Tin	<input type="checkbox"/> Slate
<input checked="" type="checkbox"/> Asphalt shingle	<input checked="" type="checkbox"/> Built up	<input type="checkbox"/> Tile	<input type="checkbox"/> Other (Specify)
11. NUMBER OF STORIES			
1 1/2			
APPROXIMATE DIMENSIONS			
70' E-W x 58' N-S			
12. CONDITION (Structural)			
<input checked="" type="checkbox"/> Excellent	<input type="checkbox"/> Good	<input type="checkbox"/> Fair	<input type="checkbox"/> Deteriorated
(Exterior)			
<input checked="" type="checkbox"/> Excellent	<input type="checkbox"/> Good	<input type="checkbox"/> Fair	<input type="checkbox"/> Deteriorated
13. INTEGRITY (Location)			
<input checked="" type="checkbox"/> On original site	<input type="checkbox"/> Moved	WHEN ?	
(Alterations)			
<input checked="" type="checkbox"/> Yes	<input type="checkbox"/> No	IF YES, EXPLAIN	
addition & interior renovation			
14. RELATED OUTBUILDINGS OR LANDSCAPE FEATURES			
<input type="checkbox"/> Barn	<input type="checkbox"/> Shed	<input type="checkbox"/> Garage	<input checked="" type="checkbox"/> Other landscape features or buildings (Specify)
<input type="checkbox"/> Carriage house	<input type="checkbox"/> Shop	<input type="checkbox"/> Garden	flag pole, light, sign
15. SURROUNDING ENVIRONMENT			
<input checked="" type="checkbox"/> Open land	<input type="checkbox"/> Wood-land	<input checked="" type="checkbox"/> Residential	<input checked="" type="checkbox"/> Scattered buildings visible from site
<input checked="" type="checkbox"/> Commercial	<input type="checkbox"/> Indus-trial	<input type="checkbox"/> Rural	<input type="checkbox"/> High building density
16. INTERRELATIONSHIP OF BUILDING AND SURROUNDINGS			
Building sited in square formed by Foxon Rd. to south, North St. to west and Library Place.			

(OVER)

DESCRIPTION (Continued)	17 OTHER NOTABLE FEATURES OF BUILDING OR SITE (interior and or exterior)		1. Original building 25' x40' built with Conn. brick. Gabled wood portico on south facade with recessed doorway. 2. Quoined brick at front corners. 3. Keystones over south facade windows. 4. Decorative cupola. 5. Original building had 16' x 26' lecture room, furnace room & storage space in basement, reading shelf rooms on 1st floor, and office space to town officials & Judge of Probate on 2nd floor. 6. Addition added to rear in 1967 with glass faced entrance on north side with interior split level stairway. Top level(1st story) is adult section with main desk. Basement level is children's section. 7. Lecture room used as meeting room & story room. Reading rooms are reference room & head librarian's office. Second story (Cont.)
	18 ARCHITECT	BUILDER	
SIGNIFICANCE	19 HISTORICAL OR ARCHITECTURAL IMPORTANCE See Continuation Sheet		
	1. Library was built by funds provided in will of James Atwater as a memorial to his father, the Rev. Charles Atwater, minister of the Congregational Church (1808-1825), under the direction of James nephew, Charles B. Atwater. 2. Site deeded to the town July 15, 1765 by Nathan Palmer for "a place of Parade and other Publick Exercises and uses and purposes.", also called the Common, the Green, or Drilling Ground. It was originally approximately 10 rods square and considered the center of village. 3. Library is used also as meeting place for small groups, and displays of historic & cultural items.		
SOURCES	Talmadge, John A., Jr. - A History of North Branford's Two Libraries-The First Thirty Years Assessors - 26-33 Library Board of Directors Minutes Branford Land Records 8-319		
COMPILED BY	PHOTOGRAPHER		
	Ruth Arnold 6/79		
	VIEW	NEGATIVE ON FILE	
	front	yes	
	NAME		
Janet S. Grogan 6/79			
ORGANIZATION			
Totoket Historical Society, Inc.			
ADDRESS			
P. O. Box 117, Northford, CT 06472			
20 SUBSEQUENT FIELD EVALUATIONS			
21 THREATS TO BUILDING OR SITE <input checked="" type="checkbox"/> None known <input type="checkbox"/> Highways <input type="checkbox"/> Vandalism <input type="checkbox"/> Developers <input type="checkbox"/> Other _____ <input type="checkbox"/> Renewal <input type="checkbox"/> Private <input type="checkbox"/> Deterioration <input type="checkbox"/> Zoning <input type="checkbox"/> Explanation _____			

STATE OF CONNECTICUT
CONNECTICUT HISTORICAL COMMISSION
59 South Prospect Street, Hartford, Connecticut 06106
HISTORIC RESOURCES INVENTORY FORM
For Buildings and Structures

FOR OFFICE USE ONLY

TOWN NO.: SITE NO.:

UTM: 18 / - / - / - / - / - / - / - / - / -

QUAD:

DISTRICT: S NR: ACTUAL
POTENTIAL

CONTINUATION SHEET

Item number: 87 Date: _____

Item number 17;

- contains work rooms & offices.
8. Addition is concrete block with a bank of opaque plexiglass floor to ceiling windows, at first floor level in rear. Other windows are 1 light. Loading ramp at rear.

Item number 18;

Original - Mr. Townsend of Middletown.
Addition - Harvey T. Babbitt & Walter E. Damuck

HISTORIC RESOURCES INVENTORY

BUILDING AND STRUCTURES


HIST-6 NEW 5.77

STATE OF CONNECTICUT
CONNECTICUT HISTORICAL COMMISSION
59 SOUTH PROSPECT STREET, HARTFORD, CONNECTICUT 06106
(203) 566-3005

FOR OFFICE USE ONLY	
Town No.:	Site No.
UTM	
QUAD:	
DISTRICT	IF NR SPECIFY
<input type="checkbox"/> S <input type="checkbox"/> NR	<input type="checkbox"/> Actual <input type="checkbox"/> Potential

Item # 88

IDENTIFICATION		(Historic)	
1. BUILDING NAME (Common)		Thomas & Lucretia Plant	
2. TOWN/CITY		COUNTY	
North Branford		New Haven	
3. STREET AND NUMBER (and or location)			
1755 Foxon Road, Route 80			
4. OWNER(S)			
Thomas R. & Helen Fowler <input type="checkbox"/> Public <input checked="" type="checkbox"/> Private			
5. USE (Present)		(Historic)	
Residence		Residence	
6. ACCESSIBILITY TO PUBLIC:		IF YES, EXPLAIN	
<input checked="" type="checkbox"/> Yes <input type="checkbox"/> No		<input type="checkbox"/> Yes <input checked="" type="checkbox"/> No	
7. STYLE OF BUILDING		DATE OF CONSTRUCTION	
Victorian (Late Greek Revival-Italianate)		1868	
8. MATERIAL(S) (Indicate use or location when appropriate)			
<input checked="" type="checkbox"/> Clapboard <input type="checkbox"/> Asbestos Siding <input checked="" type="checkbox"/> Brick <input type="checkbox"/> Other (Specify) _____ <input type="checkbox"/> Wood Shingle <input type="checkbox"/> Asphalt Siding <input checked="" type="checkbox"/> Fieldstone <input type="checkbox"/> Foundation above grade <input type="checkbox"/> Board & Batten <input type="checkbox"/> Stucco <input type="checkbox"/> Cobblestone <input type="checkbox"/> Foundation below grade <input type="checkbox"/> Aluminum Siding <input checked="" type="checkbox"/> Concrete Block foundation <input checked="" type="checkbox"/> Cut stone Type: _____			
9. STRUCTURAL SYSTEM			
<input checked="" type="checkbox"/> Wood frame <input type="checkbox"/> Post and beam <input checked="" type="checkbox"/> balloon <input type="checkbox"/> Structural iron or steel <input type="checkbox"/> Load bearing masonry <input type="checkbox"/> Other (Specify) _____			
10. ROOF (Type)			
<input checked="" type="checkbox"/> Gable <input type="checkbox"/> Flat <input type="checkbox"/> Mansard <input type="checkbox"/> Monitor <input type="checkbox"/> sawtooth <input type="checkbox"/> Gambrel <input type="checkbox"/> Shed <input type="checkbox"/> Hip <input type="checkbox"/> Round <input type="checkbox"/> Other (Specify) _____ (Material) <input type="checkbox"/> Wood Shingle <input type="checkbox"/> Roll Asphalt <input type="checkbox"/> Tin <input type="checkbox"/> Slate <input checked="" type="checkbox"/> Asphalt shingle <input type="checkbox"/> Built up <input type="checkbox"/> Tile <input type="checkbox"/> Other (Specify) _____			
11. NUMBER OF STORIES		APPROXIMATE DIMENSIONS	
2 + attic		56' x 38'	
12. CONDITION (Structural)			
<input type="checkbox"/> Excellent <input checked="" type="checkbox"/> Good <input type="checkbox"/> Fair <input type="checkbox"/> Deteriorated <input type="checkbox"/> Exterior <input type="checkbox"/> Excellent <input checked="" type="checkbox"/> Good <input type="checkbox"/> Fair <input type="checkbox"/> Deteriorated			
13. INTEGRITY (Location)		WHEN ? (Alterations)	
<input checked="" type="checkbox"/> On original site <input type="checkbox"/> Moved		<input checked="" type="checkbox"/> Yes <input type="checkbox"/> No	
14. RELATED OUTBUILDINGS OR LANDSCAPE FEATURES			
<input checked="" type="checkbox"/> Barn <input checked="" type="checkbox"/> Shed 2 <input type="checkbox"/> Garage <input checked="" type="checkbox"/> Other landscape features or buildings (Specify) Workshop - see #17 <input type="checkbox"/> Carriage house <input type="checkbox"/> Shop <input type="checkbox"/> Garden Large Maple Trees			
15. SURROUNDING ENVIRONMENT			
<input checked="" type="checkbox"/> Open land <input type="checkbox"/> Wood-land <input checked="" type="checkbox"/> Residential <input type="checkbox"/> Scattered buildings visible from site <input type="checkbox"/> Commercial <input type="checkbox"/> Indus-trial <input type="checkbox"/> Rural <input type="checkbox"/> High building density			
16. INTERRELATIONSHIP OF BUILDING AND SURROUNDINGS			
House sited south side of Foxon Rd. on two acres with 66' frontage . House stands in the North Branford Center area a surrounding which retains historical character. This is an architecturally related building cluster which might be a potential historic district. (OVER)			

DESCRIPTION (Continued)	17 OTHER NOTABLE FEATURES OF BUILDING OR SITE (interior and/or exterior)		1. Workshop building was once an avairy - moved from Seven Brooks farm on Branford Rd. and used as a roadside stand for home baked goods by owner's mother. 2. One of the sheds was a bunk house from the City Mission Summer Camp which was located on land a little way east of house. 3. Arched window in gable end and first floor window matched by arched door on opposite side. (Front had French doors opening to porch-replaced by windows.) 4. Second floor front windows have shallow arched lintel trim. All windows 2/2. (Cont.)
	18 ARCHITECT	BUILDER	Built by/for Thomas Plant
	19 HISTORICAL OR ARCHITECTURAL IMPORTANCE		
	SOURCES		
COMPILED BY	PHOTOGRAPHER		Ruth Arnold
	VIEW	NEGATIVE ON FILM	front 2/1980 yes
	NAME		Janet S. Grega
	ORGANIZATION		Totoket Historical Society, Inc.
	ADDRESS		P. O. Box 117, Northford, CT 06472
20 SUBSEQUENT FIELD EVALUATIONS			
21 THREATS TO BUILDING OR SITE			
<div style="display: flex; flex-wrap: wrap;"> <div style="width: 50%;"><input checked="" type="checkbox"/> None known</div> <div style="width: 50%;"><input type="checkbox"/> Highways</div> <div style="width: 50%;"><input type="checkbox"/> Vandalism</div> <div style="width: 50%;"><input type="checkbox"/> Developers</div> <div style="width: 50%;"><input type="checkbox"/> Other _____</div> <div style="width: 50%;"><input type="checkbox"/> Renewal</div> <div style="width: 50%;"><input type="checkbox"/> Private</div> <div style="width: 50%;"><input type="checkbox"/> Deterioration</div> <div style="width: 50%;"><input type="checkbox"/> Zoning</div> <div style="width: 50%;"><input type="checkbox"/> Explanation _____</div> </div>			

STATE OF CONNECTICUT

CONNECTICUT HISTORICAL COMMISSION

59 South Prospect Street, Hartford, Connecticut 06106

HISTORIC RESOURCES INVENTORY FORM

For Buildings and Structures

FOR OFFICE USE ONLY

TOWN NO.:

SITE NO.:

UTM: 18/ / / / /

QUAD:

DISTRICT:

S

NR:

ACTUAL

POTENTIAL

CONTINUATION SHEET

Item number: 88 Date: _____

Item number 17

5. Large cornice overhangs at eaves with large cornice returns.
6. Window shutters curved at tops to match windows where necessary.
7. Two bay front porch with squared Italianate columns.
8. Narrow wings at each side of house continue roof slope.
9. Second tree of a row of ten very old White Oaks located on the south side of Foxon Rd. is located in front yard.

STATE OF CONNECTICUT
CONNECTICUT HISTORICAL COMMISSION
59 SOUTH PROSPECT STREET, HARTFORD, CONNECTICUT 06106
(203) 566-3005

FOR OFFICE USE ONLY	
Town No.:	Site No.:
UTM:	
QUAD:	
DISTRICT	IF NR SPECIFY
<input type="checkbox"/> S <input type="checkbox"/> NR	<input type="checkbox"/> Actual <input type="checkbox"/> Potential

Item # 89

IDENTIFICATION	DESCRIPTION
1. BUILDING NAME (Common)	(Historic)
Welch House	Augustus Harrison
2. TOWN CITY	VILLAGE
North Branford	North Branford
3. STREET AND NUMBER (and/or location)	COUNTY
1765 Foxon Rd. - Rt. 80	New Haven
4. OWNER(S)	
John and Rita Welch	<input type="checkbox"/> Public <input checked="" type="checkbox"/> Private
5. USE (Present)	(Historic)
Residence	Residence
6. ACCESSIBILITY TO PUBLIC:	EXTERIOR VISIBLE FROM PUBLIC ROAD
<input checked="" type="checkbox"/> Yes <input type="checkbox"/> No	INTERIOR ACCESSIBLE
	<input type="checkbox"/> Yes <input checked="" type="checkbox"/> No
7. STYLE OF BUILDING	DATE OF CONSTRUCTION
Late Colonial	1792
8. MATERIAL(S) (Indicate use or location when appropriate)	
<input checked="" type="checkbox"/> Clapboard painted gold	<input type="checkbox"/> Asbestos Siding
<input type="checkbox"/> Wood Shingle	<input type="checkbox"/> Asphalt Siding
<input type="checkbox"/> Board & Batten	<input type="checkbox"/> Stucco
<input type="checkbox"/> Aluminum Siding	<input type="checkbox"/> Concrete Type:
<input checked="" type="checkbox"/> Brick	<input type="checkbox"/> Chimney
<input type="checkbox"/> Fieldstone	<input type="checkbox"/> Cobblestone
<input checked="" type="checkbox"/> Cut stone	<input checked="" type="checkbox"/> sandstone foundation
9. STRUCTURAL SYSTEM	
<input checked="" type="checkbox"/> Wood frame	<input checked="" type="checkbox"/> Post and beam
<input type="checkbox"/> Load bearing masonry	<input type="checkbox"/> balloon
<input type="checkbox"/> Other (Specify)	<input type="checkbox"/> Structural iron or steel
10. ROOF (Type)	
<input checked="" type="checkbox"/> Gable	<input type="checkbox"/> Flat
<input type="checkbox"/> Gambrel	<input type="checkbox"/> Shed
<input type="checkbox"/> Hip	<input type="checkbox"/> Monitor
<input type="checkbox"/> Round	<input type="checkbox"/> sawtooth
<input type="checkbox"/> Other (Specify)	
(Material)	
<input checked="" type="checkbox"/> Wood Shingle	<input type="checkbox"/> Roll Asphalt
<input type="checkbox"/> Asphalt shingle	<input type="checkbox"/> Tin
<input type="checkbox"/> Built up	<input type="checkbox"/> Slate
<input type="checkbox"/> Tile	<input type="checkbox"/> Other (Specify)
11. NUMBER OF STORIES	APPROXIMATE DIMENSIONS
2 + attic	38' x 54' (includes ell)
12. CONDITION (Structural)	(Exterior)
<input type="checkbox"/> Excellent <input checked="" type="checkbox"/> Good	<input type="checkbox"/> Fair <input type="checkbox"/> Deteriorated
<input type="checkbox"/> Excellent <input type="checkbox"/> Good	<input checked="" type="checkbox"/> Fair <input type="checkbox"/> Deteriorated
13. INTEGRITY (Location)	WHEN ?
<input checked="" type="checkbox"/> On original site	<input type="checkbox"/> Moved
<input checked="" type="checkbox"/> Yes	<input type="checkbox"/> No
14. RELATED OUTBUILDINGS OR LANDSCAPE FEATURES	IF YES, EXPLAIN
<input type="checkbox"/> Barn	<input checked="" type="checkbox"/> Shed
<input type="checkbox"/> Carriage house	<input type="checkbox"/> Garage
<input type="checkbox"/> Shop	<input type="checkbox"/> Other landscape features or buildings (Specify)
<input type="checkbox"/> Garden	
15. SURROUNDING ENVIRONMENT	
<input checked="" type="checkbox"/> Open land	<input type="checkbox"/> Wood-land
<input checked="" type="checkbox"/> Residential	<input checked="" type="checkbox"/> Scattered buildings visible from site
<input type="checkbox"/> Commercial	<input type="checkbox"/> Indus-trial
<input type="checkbox"/> Rural	<input type="checkbox"/> High building density
16. INTERRELATIONSHIP OF BUILDING AND SURROUNDINGS	
House sited on south side Foxon Rd. at slight curve. Apartment complex to east & south.	

(OVER)

DESCRIPTION (Continued)	17 OTHER NOTABLE FEATURES OF BUILDING OR SITE (interior and or exterior)	
	<ol style="list-style-type: none"> 1. Very little original features remain in interior. 2. 3" overhang at gable ends at attic level - 3" overhang front and sides at second floor level. 3. Portico entrance (later addition to house) removed 1978. 4. 6/6 windows on 1st story, smaller 6/6 windows on 2nd story and small 6/6 windows in gable ends. 5. Cut sandstone steps lead to front door up slight rise. 6. Paneled door with 2 side lights - probably not original. 7. Well with well house in rear. 8. Center chimney removed and central staircase inserted. Front door probably altered at same time and east ell added. "Cornice and rake are moulded and have wide projection, and are apparently of late date." 	


SIGNIFICANCE	18 ARCHITECT	BUILDER
		By/for Augustus Harrison

SIGNIFICANCE	19 HISTORICAL OR ARCHITECTURAL IMPORTANCE	
	<ol style="list-style-type: none"> 1. James Harrison sold to Augustus Harrison for £ 13 "2 acres lying in my home farm in Second Society.... lying between the English meadow adjoining my dwelling house and the Swamp Meadow" - March 23, 1791. Augustus Harrison sold to Augustus Russell for \$1,000 "3 acres with dwelling house and barn - April 24, 1807. Augustus Russell sold it to Augustus Baldwin in 1808 and he lived there until 1867. 	

THS has photos of interior & exterior - 1967 by John Welch.

SOURCES	Assessor's records 26-43	
	County Maps 1852-1856	
SOURCES	Beers Atlas 1868	
	Branford Land Records 11-334	
SOURCES	WPA Census #5 *	
	1817 Turnpike Survey, Conn. Archives. "Augustus Baldwin"	

PHOTO	PHOTOGRAPHER	
	Ruth Arnold	6/79
COMPILED BY	VIEW	NEGATIVE ON FILE
	Front	yes
COMPILED BY	NAME	
	Janet S. Gegan 2/80	
COMPILED BY	ORGANIZATION	
	Totoket Historical Society, Inc.	
COMPILED BY	ADDRESS	
	P. O. Box 117, Northford, Ct. 06742	



20 SUBSEQUENT FIELD EVALUATIONS

21 THREATS TO BUILDING OR SITE					
<input checked="" type="checkbox"/> None known	<input type="checkbox"/> Highways	<input type="checkbox"/> Vandalism	<input checked="" type="checkbox"/> Developers	<input type="checkbox"/> Other _____	
<input type="checkbox"/> Renewal	<input type="checkbox"/> Private	<input type="checkbox"/> Deterioration	<input type="checkbox"/> Zoning	<input type="checkbox"/> Explanation _____	

HISTORIC RESOURCES INVENTORY
BUILDING AND STRUCTURES
 HIST-6 NEW 5.77


STATE OF CONNECTICUT
 CONNECTICUT HISTORICAL COMMISSION
 59 SOUTH PROSPECT STREET, HARTFORD, CONNECTICUT 06106
 (203) 566-3005

FOR OFFICE USE ONLY	
Town No.:	Site No.:
UTM	
QUAD:	
DISTRICT	IF NR SPECIFY
<input type="checkbox"/> S <input type="checkbox"/> NR	<input type="checkbox"/> Actual <input type="checkbox"/> Potential

Item # 90

IDENTIFICATION	1. BUILDING NAME (Common) (Historic)	
	Abram Wheaton	
	2. TOWN/CITY	VILLAGE
	North Branford	North Branford
DESCRIPTION	3. STREET AND NUMBER (and/or location)	
	1969 Foxon Rd.	
	4. OWNER(S)	
	Charles H. & William S. Bailey	
	5. USE (Present) (Historic)	
	Residence	
	6. ACCESSIBILITY	
	TO PUBLIC: <input checked="" type="checkbox"/> Yes <input type="checkbox"/> No	
	EXTERIOR VISIBLE FROM PUBLIC ROAD <input checked="" type="checkbox"/> Yes <input type="checkbox"/> No	
	INTERIOR ACCESSIBLE <input type="checkbox"/> Yes <input type="checkbox"/> No	
7. STYLE OF BUILDING		
Greek Revival		
8. MATERIAL(S) (Indicate use or location when appropriate)		
<input checked="" type="checkbox"/> Clapboard <input type="checkbox"/> Asbestos Siding <input checked="" type="checkbox"/> Brick chimney <input type="checkbox"/> Other (Specify) _____ <input checked="" type="checkbox"/> Wood Shingle rear addition <input type="checkbox"/> Asphalt Siding <input type="checkbox"/> Fieldstone <input type="checkbox"/> Board & Batten <input type="checkbox"/> Stucco <input type="checkbox"/> Cobblestone <input type="checkbox"/> Aluminum Siding <input checked="" type="checkbox"/> Concrete block foundation <input checked="" type="checkbox"/> Cut stone dressed sandstone foundation <input checked="" type="checkbox"/> Asphalt shingle back addition <input type="checkbox"/> Tile		
9. STRUCTURAL SYSTEM		
<input checked="" type="checkbox"/> Wood frame <input checked="" type="checkbox"/> Post and beam <input type="checkbox"/> balloon <input type="checkbox"/> Load bearing masonry <input type="checkbox"/> Structural iron or steel <input type="checkbox"/> Other (Specify) _____		
10. ROOF (Type)		
<input checked="" type="checkbox"/> Gable <input type="checkbox"/> Flat <input type="checkbox"/> Mansard <input type="checkbox"/> Monitor <input type="checkbox"/> sawtooth <input type="checkbox"/> Gambrel <input type="checkbox"/> Shed <input type="checkbox"/> Hip <input type="checkbox"/> Round <input type="checkbox"/> Other (Specify) _____ (Material) <input type="checkbox"/> Wood Shingle <input type="checkbox"/> Roll Asphalt <input type="checkbox"/> Tin <input type="checkbox"/> Slate <input checked="" type="checkbox"/> Asphalt shingle <input type="checkbox"/> Built up <input type="checkbox"/> Tile <input type="checkbox"/> Other (Specify) _____		
11. NUMBER OF STORIES		
2 + attic		
APPROXIMATE DIMENSIONS		
36' x 32' (24' x 28' main house)		
12. CONDITION (Structural) (Exterior)		
<input type="checkbox"/> Excellent <input checked="" type="checkbox"/> Good <input type="checkbox"/> Fair <input type="checkbox"/> Deteriorated <input checked="" type="checkbox"/> Excellent <input type="checkbox"/> Good <input type="checkbox"/> Fair <input type="checkbox"/> Deteriorated		
13. INTEGRITY (Location)		
<input checked="" type="checkbox"/> On original site <input type="checkbox"/> Moved <input checked="" type="checkbox"/> Yes <input type="checkbox"/> No		
WHEN? (Alterations) IF YES, EXPLAIN		
Additions, interior completely remodeled.		
14. RELATED OUTBUILDINGS OR LANDSCAPE FEATURES		
<input type="checkbox"/> Barn <input type="checkbox"/> Shed <input type="checkbox"/> Garage <input checked="" type="checkbox"/> Other landscape features or buildings (Specify) foundation in rear for large building. poured 1980		
15. SURROUNDING ENVIRONMENT		
<input checked="" type="checkbox"/> Open land <input type="checkbox"/> Wood-land <input type="checkbox"/> Residential <input checked="" type="checkbox"/> Scattered buildings visible from site <input checked="" type="checkbox"/> Commercial <input type="checkbox"/> Indus-trial <input type="checkbox"/> Rural <input type="checkbox"/> High building density		
16. INTERRELATIONSHIP OF BUILDING AND SURROUNDINGS		
Sited on south side of Foxon Rd. approx. 20' from road. Mobil gas station to east. Land slopes steeply to rear of house, then more gently down to Munger Brook.		

(OVER)

DESCRIPTION (Continued)	17 OTHER NOTABLE FEATURES OF BUILDING OR SITE (interior and or exterior)		Doorway has simple strong entablature-plain flat pilasters- might have had side lights but now wood panels. Sandstone step. Gable end to road. 3 bay facade. Side hall plan. Closed pediment with multi paned horizontal window. Windows-right side & rear addition 6/1. Left side 6/6. Small wing on left part of original house-large two story addition on rear with cement block basement wall fully exposed. 2 octagon windows, 1st & 2nd story level, on rt. side installed 1980. Interior completely remodeled-no fireplaces.	
	18 ARCHITECT	BUILDER	By/for Abram Wheaton	
SIGNIFICANCE	19 HISTORICAL OR ARCHITECTURAL IMPORTANCE			
	1. Abram Wheaton was son of Deacon Daniel and Rachel (Baldwin) Wheaton. 2. North Branford Lumber Co. now across street was located here c. 1960-1970. 3. Land to south west of house was once the City Mission Summer Camp for underprivileged children. c. 1935-1950			
SOURCES	Assessor's Records County Map 1852 & 1856 Beers Atlas Map 1869 Talk with Thomas Fowler Martha Russell's <u>Notes</u> 17-3			
PHOTO	PHOTOGRAPHER		1/80	
	VIEW		NEGATIVE ON FILM	
COMPILED BY	Front		yes	
	NAME		1/80	
	ORGANIZATION			
	ADDRESS			
Janet S. Gegan Totoket Historical Society, Inc. P. O. Box 117, Northford, CT 06472				
20 SUBSEQUENT FIELD EVALUATIONS				
21 THREATS TO BUILDING OR SITE				
<input checked="" type="checkbox"/> None known <input type="checkbox"/> Highways <input type="checkbox"/> Vandalism <input type="checkbox"/> Developers <input type="checkbox"/> Other _____				
<input type="checkbox"/> Renewal <input type="checkbox"/> Private <input type="checkbox"/> Deterioration <input type="checkbox"/> Zoning <input type="checkbox"/> Explanaton _____				

HISTORIC RESOURCES INVENTORY

BUILDING AND STRUCTURES

HIST-G NEW 5 77

STATE OF CONNECTICUT
CONNECTICUT HISTORICAL COMMISSION
59 SOUTH PROSPECT STREET, HARTFORD, CONNECTICUT 06106
(203) 566-3005

FOR OFFICE USE ONLY	
Town No.:	Site No.:
UTM:	
QUAD:	
DISTRICT	IF NR SPECIFY
<input type="checkbox"/> S <input type="checkbox"/> NR	<input type="checkbox"/> Actual <input type="checkbox"/> Potential

Item # 91


IDENTIFICATION

1. BUILDING NAME (Common)		(Historic)	
		Alonzo Appell	
2 TOWN CITY	VILLAGE	COUNTY	
North Branford	North Branford	New Haven	
3 STREET AND NUMBER (and or location)			
2145 Foxon Rd.			
4. OWNER(S)			
Gerald & Edward (jr.) Wall			
<input type="checkbox"/> Public <input checked="" type="checkbox"/> Private			
5 USE (Present)		(Historic)	
Residence		Residence	
6 ACCESSIBILITY TO PUBLIC:	EXTERIOR VISIBLE FROM PUBLIC ROAD	INTERIOR ACCESSIBLE	IF YES, EXPLAIN
<input checked="" type="checkbox"/> Yes <input type="checkbox"/> No	<input type="checkbox"/> Yes <input checked="" type="checkbox"/> No		
7. STYLE OF BUILDING		DATE OF CONSTRUCTION	
Greek Revival		c. 1835	

DESCRIPTION

8. MATERIAL(S) (Indicate use or location when appropriate)			
<input type="checkbox"/> Clapboard	<input type="checkbox"/> Asbestos Siding	<input checked="" type="checkbox"/> Brick chimneys	<input type="checkbox"/> Other (Specify)
<input checked="" type="checkbox"/> Wood Shingle	<input type="checkbox"/> Asphalt Siding	<input type="checkbox"/> Fieldstone	
<input type="checkbox"/> Board & Batten	<input type="checkbox"/> Stucco	<input type="checkbox"/> Cobblestone	
<input type="checkbox"/> Aluminum Siding	<input type="checkbox"/> Concrete Type:	<input checked="" type="checkbox"/> Cut stone Type:	
9 STRUCTURAL SYSTEM			
<input checked="" type="checkbox"/> Wood frame	<input checked="" type="checkbox"/> Post and beam	<input type="checkbox"/> balloon	
<input type="checkbox"/> Load bearing masonry		<input type="checkbox"/> Structural iron or steel	
<input type="checkbox"/> Other (Specify)			
10 ROOF (Type)			
<input checked="" type="checkbox"/> Gable	<input type="checkbox"/> Flat	<input type="checkbox"/> Mansard	<input type="checkbox"/> Monitor <input type="checkbox"/> sawtooth
<input type="checkbox"/> Gambrel	<input type="checkbox"/> Shed	<input type="checkbox"/> Hip	<input type="checkbox"/> Round <input type="checkbox"/> Other (Specify)
(Material)			
<input type="checkbox"/> Wood Shingle	<input type="checkbox"/> Roll Asphalt	<input type="checkbox"/> Tin	<input type="checkbox"/> Slate
<input checked="" type="checkbox"/> Asphalt shingle	<input type="checkbox"/> Built up	<input type="checkbox"/> Tile	<input type="checkbox"/> Other (Specify)
11 NUMBER OF STORIES		APPROXIMATE DIMENSIONS	
2 + attic		23' x 40'	
12 CONDITION (Structural)			
<input type="checkbox"/> Excellent	<input checked="" type="checkbox"/> Good	<input type="checkbox"/> Fair	<input type="checkbox"/> Deteriorated
(Exterior)		<input type="checkbox"/> Excellent	<input type="checkbox"/> Good <input checked="" type="checkbox"/> Fair <input type="checkbox"/> Deteriorated
13 INTEGRITY (Location)		WHEN ?	(Alterations)
<input checked="" type="checkbox"/> On original site	<input type="checkbox"/> Moved	<input type="checkbox"/> Yes <input checked="" type="checkbox"/> No	IF YES, EXPLAIN
14 RELATED OUTBUILDINGS OR LANDSCAPE FEATURES			
<input checked="" type="checkbox"/> Barn	<input checked="" type="checkbox"/> Shed	<input type="checkbox"/> Garage	<input type="checkbox"/> Other landscape features or buildings (Specify)
<input type="checkbox"/> Carriage house	<input type="checkbox"/> Shop	<input type="checkbox"/> Garden	
15. SURROUNDING ENVIRONMENT			
<input checked="" type="checkbox"/> Open land	<input type="checkbox"/> Wood-land	<input checked="" type="checkbox"/> Residential	<input checked="" type="checkbox"/> Scattered buildings visible from site
<input type="checkbox"/> Commercial	<input type="checkbox"/> Indus-trial	<input type="checkbox"/> Rural	<input type="checkbox"/> High building density
16 INTERRELATIONSHIP OF BUILDING AND SURROUNDINGS			
House on south side of original Essex Turnpike, now a slight loop off Foxon Rd. This road loop is named Maple St., but as the long narrow wooded island belongs to the state and is part of survey of road,			

(Cont.) (OVER)

DESCRIPTION (Continued)	17 OTHER NOTABLE FEATURES OF BUILDING OR SITE (interior and or exterior)																
	<ol style="list-style-type: none"> 1. Greek revival entry surround with simple fretwork at tops and bottoms of pilasters. 2. Infill panel set into original fanlight in enclosed pediment. Trim with center key remains. 3. Windows 6/6, second floor window above door removed. 																
SIGNIFICANCE	18 ARCHITECT	BUILDER By/for Alonzo Appell															
	19 HISTORICAL OR ARCHITECTURAL IMPORTANCE Alonzo Appell married Lois, daughter of Capt. Augustus and Lydia Rose Russell. Alonzo Appell (1805-1870)																
SOURCES	Assessor's records 33-33 County Map 1852-1856 Beers Atlas May 1869 Martha Russell's "Notes" Cemetery Records																
PHOTO COMPILED BY	PHOTOGRAPHER Ruth Arnold 4/79																
	VIEW Front	NEGATIVE ON FILM yes															
	NAME Janet S. Gegan 2/80																
	ORGANIZATION Totoket Historical Society, Inc. ADDRESS P. O. Box 117, Northford, CT 06472																
20 SUBSEQUENT FIELD EVALUATIONS																	
<div style="display: flex; align-items: center;">  <div style="width: 60%;"> <table style="width: 100%; border: none;"> <tr> <td colspan="5" style="border: none; padding-bottom: 5px;">21 THREATS TO BUILDING OR SITE</td> </tr> <tr> <td style="border: none; padding: 2px;"><input checked="" type="checkbox"/> None known</td> <td style="border: none; padding: 2px;"><input type="checkbox"/> Highways</td> <td style="border: none; padding: 2px;"><input type="checkbox"/> Vandalism</td> <td style="border: none; padding: 2px;"><input type="checkbox"/> Developers</td> <td style="border: none; padding: 2px;"><input type="checkbox"/> Other _____</td> </tr> <tr> <td style="border: none; padding: 2px;"><input type="checkbox"/> Renewal</td> <td style="border: none; padding: 2px;"><input type="checkbox"/> Private</td> <td style="border: none; padding: 2px;"><input type="checkbox"/> Deterioration</td> <td style="border: none; padding: 2px;"><input type="checkbox"/> Zoning</td> <td style="border: none; padding: 2px;"><input type="checkbox"/> Explanation _____</td> </tr> </table> </div> </div>			21 THREATS TO BUILDING OR SITE					<input checked="" type="checkbox"/> None known	<input type="checkbox"/> Highways	<input type="checkbox"/> Vandalism	<input type="checkbox"/> Developers	<input type="checkbox"/> Other _____	<input type="checkbox"/> Renewal	<input type="checkbox"/> Private	<input type="checkbox"/> Deterioration	<input type="checkbox"/> Zoning	<input type="checkbox"/> Explanation _____
21 THREATS TO BUILDING OR SITE																	
<input checked="" type="checkbox"/> None known	<input type="checkbox"/> Highways	<input type="checkbox"/> Vandalism	<input type="checkbox"/> Developers	<input type="checkbox"/> Other _____													
<input type="checkbox"/> Renewal	<input type="checkbox"/> Private	<input type="checkbox"/> Deterioration	<input type="checkbox"/> Zoning	<input type="checkbox"/> Explanation _____													

STATE OF CONNECTICUT
CONNECTICUT HISTORICAL COMMISSION
59 South Prospect Street, Hartford, Connecticut 06106
HISTORIC RESOURCES INVENTORY FORM
For Buildings and Structures

FOR OFFICE USE ONLY

TOWN NO.:

SITE NO.:

UTM: 18

QUAD:

DISTRICT:

S

NR:

ACTUAL

POTENTIAL

CONTINUATION SHEET

Item number: 92 Date: _____

Item Number: 16

the address of house is Foxon Road. It is set facing north on slight rise.

HISTORIC RESOURCES INVENTORY
BUILDING AND STRUCTURES
 HIST 6 NEW 5 77

STATE OF CONNECTICUT
 CONNECTICUT HISTORICAL COMMISSION
 59 SOUTH PROSPECT STREET, HARTFORD, CONNECTICUT 06106
 (203) 566-3005

FOR OFFICE USE ONLY	
Town No.:	Site No.
UTM	
QUAD:	
DISTRICT	IF NR SPECIFY
<input type="checkbox"/> S <input type="checkbox"/> NR	<input type="checkbox"/> Actual <input type="checkbox"/> Potential

Item # 92


IDENTIFICATION

1. BUILDING NAME (Common)		(Historic)	
		Stevens Homestead	
2 TOWN CITY	VILLAGE	COUNTY	
North Branford	North Branford	New Haven	
3 STREET AND NUMBER (and or location)			
2479 Foxon Rd. - Rt. # 80			
4. OWNER(S)			
Denis C. & Edeltraube E. Morrow			
5 USE (Present)			
Residence			
6 ACCESSIBILITY TO PUBLIC:			
<input checked="" type="checkbox"/> Yes <input type="checkbox"/> No <input type="checkbox"/> Yes <input checked="" type="checkbox"/> No IF YES, EXPLAIN			
7 STYLE OF BUILDING			DATE OF CONSTRUCTION
Victorian Italianate			c. 1875

DESCRIPTION

8 MATERIAL(S) (Indicate use or location when appropriate)			
<input checked="" type="checkbox"/> Clapboard	<input type="checkbox"/> Asbestos Siding	<input checked="" type="checkbox"/> Brick	<input type="checkbox"/> Other (Specify)
<input type="checkbox"/> Wood Shingle	<input type="checkbox"/> Asphalt Siding	<input type="checkbox"/> Fieldstone	Interior chimneys 2
<input type="checkbox"/> Board & Batten	<input type="checkbox"/> Stucco	<input type="checkbox"/> Cobblestone	
<input type="checkbox"/> Aluminum Siding	<input checked="" type="checkbox"/> Concrete block foundation	<input type="checkbox"/> Cut stone	Type: _____
9 STRUCTURAL SYSTEM			
<input checked="" type="checkbox"/> Wood frame	<input type="checkbox"/> Post and beam	<input checked="" type="checkbox"/> balloon	
<input type="checkbox"/> Load bearing masonry	<input type="checkbox"/> Structural iron or steel		
<input type="checkbox"/> Other (Specify)	_____		
10 ROOF (Type)			
<input checked="" type="checkbox"/> Gable	<input type="checkbox"/> Flat	<input type="checkbox"/> Mansard	<input type="checkbox"/> Monitor
<input type="checkbox"/> Gambrel	<input type="checkbox"/> Shed	<input type="checkbox"/> Hip	<input type="checkbox"/> Round
<input type="checkbox"/> Wood Shingle	<input type="checkbox"/> Roll Asphalt	<input type="checkbox"/> Tin	<input type="checkbox"/> Slate
<input checked="" type="checkbox"/> Asphalt shingle	<input type="checkbox"/> Built up	<input type="checkbox"/> Tile	<input type="checkbox"/> Other (Specify)
11 NUMBER OF STORIES		APPROXIMATE DIMENSIONS	
2 1/2		27' x 48'	
12 CONDITION (Structural)			
<input checked="" type="checkbox"/> Excellent	<input type="checkbox"/> Good	<input type="checkbox"/> Fair	<input type="checkbox"/> Deteriorated
(Exterior)			
<input type="checkbox"/> Excellent	<input checked="" type="checkbox"/> Good	<input type="checkbox"/> Fair	<input type="checkbox"/> Deteriorated
13 INTEGRITY (Location)			
<input type="checkbox"/> On original site	<input checked="" type="checkbox"/> Moved	WHEN?	(Alterations)
		4/30/70	<input checked="" type="checkbox"/> Yes <input type="checkbox"/> No
IF YES, EXPLAIN			
Interior (converted to multi family)			
14 RELATED OUTBUILDINGS OR LANDSCAPE FEATURES			
<input type="checkbox"/> Barn	<input checked="" type="checkbox"/> Shed	<input type="checkbox"/> Garage	<input type="checkbox"/> Other landscape features or buildings (Specify)
<input type="checkbox"/> Carriage house	<input type="checkbox"/> Shop	<input type="checkbox"/> Garden	
15 SURROUNDING ENVIRONMENT			
<input checked="" type="checkbox"/> Open land	<input type="checkbox"/> Wood-land	<input checked="" type="checkbox"/> Residential	<input checked="" type="checkbox"/> Scattered buildings visible from site
<input type="checkbox"/> Commercial	<input type="checkbox"/> Indus-trial	<input type="checkbox"/> Rural	<input type="checkbox"/> High building density
16 INTERRELATIONSHIP OF BUILDING AND SURROUNDINGS			
House set back in large open field on south side of Rt. 80 at intersection of Clear Lake Manor Dr. Land rises gently from Rt. 80 to rear. Entire parcel fenced by white rail fence-except west side has stone wall.			

(OVER)

DESCRIPTION (Continued)	17 OTHER NOTABLE FEATURES OF BUILDING OR SITE (interior and/or exterior)		<p>House has 3 gables, front, back and east wing. Two story, bracketed bay window at west. 3 bay front facade, wide cornices with deep returns. Heavy dentil course around main and raked cornices. Large, curved brackets under cornice at corners on each facade. Similar brackets under raked cornice support each end of gable apron, which is composed of a king post, tie beam and vertically slotted infill panels. 3 bay front porch supported by square chamfered columns on plinths. Diagonal braces on column heads infilled with circular openings. Above porch tie beam is a frieze with a series of circular cuts. Brackets over each column supports porch cornice. Cut out pattern in porch railing resembles an expanded folded paper cut out. 2/2 windows with molded trim. Pair of flat headed 1/1 windows with small brackets under sills in front gable. Arched, stained glass window on east side of house-clear portion in center. (Cont.)</p>
	18 ARCHITECT	BUILDER	By/for Edson S. Beardsley
SIGNIFICANCE	19 HISTORICAL OR ARCHITECTURAL IMPORTANCE		
	<p>Originally located near center of North Branford where the Branford Savings Bank Plaza is now located. Moved April 30, 1970, by John Barrett, who owned the property it is now on. The Stevens family lived there 1901-1970.</p>		
SOURCES	<p>Assessors records 41-13 N. B. Land Records 9-287 Letter from Alta Stevens Ross Ramsay, owner 1953-1969 to THS 1976</p>		
PHOTO	PHOTOGRAPHER		6/79
	Ruth Arnold		
COMPILED BY	VIEW	NEGATIVE ON FILM	
	Front	yes	
	NAME		
	Janet S. Gegan		
ORGANIZATION			
ADDRESS			
Totoket Historical Society, Inc. P. O. Box 117, Northford, CT 06472			
20 SUBSEQUENT FIELD EVALUATIONS			
21 THREATS TO BUILDING OR SITE			
<input checked="" type="checkbox"/> None known <input type="checkbox"/> Highways <input type="checkbox"/> Vandalism <input type="checkbox"/> Developers <input type="checkbox"/> Other _____			
<input type="checkbox"/> Renewal <input type="checkbox"/> Private <input type="checkbox"/> Deterioration <input type="checkbox"/> Zoning <input type="checkbox"/> Explanaton _____			

STATE OF CONNECTICUT

CONNECTICUT HISTORICAL COMMISSION

59 South Prospect Street, Hartford, Connecticut 06106

HISTORIC RESOURCES INVENTORY FORM

For Buildings and Structures

FOR OFFICE USE ONLY

TOWN NO.:

SITE NO.:

UTM: 18/ / / / / / / /

QUAD:

DISTRICT: S NR: ACTUAL
POTENTIAL

CONTINUATION SHEET

Item number: 92 Date: _____

Item number 17;

2nd story bay windows - 1/1. Small, 3 light window in rear gable.

STATE OF CONNECTICUT
 CONNECTICUT HISTORICAL COMMISSION
 59 SOUTH PROSPECT STREET, HARTFORD, CONNECTICUT 06106
 (203) 566-3005

FOR OFFICE USE ONLY			
Town No.:		Site No.:	
UTM			
QUAD:			
DISTRICT		IF NR SPECIFY	
<input type="checkbox"/> S	<input type="checkbox"/> NR	<input type="checkbox"/> Actual	<input type="checkbox"/> Potential

Item # 93

IDENTIFICATION

1. BUILDING NAME (Common)		(Historic)	
		George Glover	
2. TOWN CITY	VILLAGE	COUNTY	
North Branford	North Branford	New Haven	
3. STREET AND NUMBER (and or location)			
2501 Foxon Rd.			
4. OWNER(S)			
Muriel Schaef Small			
5. USE (Present)			
Residence			
(Historic)			
6. ACCESSIBILITY TO PUBLIC:			
<input checked="" type="checkbox"/> Yes <input type="checkbox"/> No <input type="checkbox"/> Yes <input checked="" type="checkbox"/> No IF YES, EXPLAIN			

DESCRIPTION

7. STYLE OF BUILDING		DATE OF CONSTRUCTION	
Country Italianate		c. 1845	
8. MATERIAL(S) (Indicate use or location when appropriate)			
<input type="checkbox"/> Clapboard <input type="checkbox"/> Asbestos Siding <input type="checkbox"/> Brick <input checked="" type="checkbox"/> Other (Specify) diagonal wood siding			
<input type="checkbox"/> Wood Shingle <input type="checkbox"/> Asphalt Siding <input type="checkbox"/> Fieldstone			
<input type="checkbox"/> Board & Batten <input type="checkbox"/> Stucco <input type="checkbox"/> Cobblestone			
<input type="checkbox"/> Aluminum Siding <input type="checkbox"/> Concrete Type: <input checked="" type="checkbox"/> Cut stone Type: sandstone foundations & front			
9. STRUCTURAL SYSTEM			
<input checked="" type="checkbox"/> Wood frame <input type="checkbox"/> Post and beam <input type="checkbox"/> balloon retaining wall.			
<input type="checkbox"/> Load bearing masonry <input type="checkbox"/> Structural iron or steel			
<input type="checkbox"/> Other (Specify)			
10. ROOF (Type)			
<input type="checkbox"/> Gable <input type="checkbox"/> Flat <input type="checkbox"/> Mansard <input type="checkbox"/> Monitor <input type="checkbox"/> sawtooth			
<input type="checkbox"/> Gambrel <input type="checkbox"/> Shed <input checked="" type="checkbox"/> Hip slight <input type="checkbox"/> Round <input type="checkbox"/> Other (Specify)			
(Material)			
<input type="checkbox"/> Wood Shingle <input type="checkbox"/> Roll Asphalt <input type="checkbox"/> Tin <input type="checkbox"/> Slate			
<input checked="" type="checkbox"/> Asphalt shingle <input type="checkbox"/> Built up <input type="checkbox"/> Tile <input type="checkbox"/> Other (Specify)			
11. NUMBER OF STORIES		APPROXIMATE DIMENSIONS	
2		32' x 44'	
12. CONDITION (Structural)			
<input type="checkbox"/> Excellent <input checked="" type="checkbox"/> Good <input type="checkbox"/> Fair <input type="checkbox"/> Deteriorated <input type="checkbox"/> Excellent <input checked="" type="checkbox"/> Good <input type="checkbox"/> Fair <input type="checkbox"/> Deteriorated			
13. INTEGRITY (Location)			
<input checked="" type="checkbox"/> On original site <input type="checkbox"/> Moved WHEN? (Alterations) <input checked="" type="checkbox"/> Yes <input type="checkbox"/> No IF YES, EXPLAIN			
Several exterior & interior remodeling			
14. RELATED OUTBUILDINGS OR LANDSCAPE FEATURES			
<input checked="" type="checkbox"/> Barn <input checked="" type="checkbox"/> Shed <input type="checkbox"/> Garage <input type="checkbox"/> Other landscape features or buildings (Specify)			
<input type="checkbox"/> Carriage house <input type="checkbox"/> Shop <input type="checkbox"/> Garden			
15. SURROUNDING ENVIRONMENT			
<input checked="" type="checkbox"/> Open land <input type="checkbox"/> Wood-land <input checked="" type="checkbox"/> Residential <input checked="" type="checkbox"/> Scattered buildings visible from site			
<input type="checkbox"/> Commercial <input type="checkbox"/> Indus-trial <input type="checkbox"/> Rural <input type="checkbox"/> High building density			
16. INTERRELATIONSHIP OF BUILDING AND SURROUNDINGS			

House sited high on rise, south side Foxon Rd. at intersection of Stroud Rd.

(OVER)

DESCRIPTION (Continued)

17 OTHER NOTABLE FEATURES OF BUILDING OR SITE (interior and/or exterior)

Exterior has been completely altered by installation of contemporary casement windows and the application of diagonal siding. Originally flush-boarded.

SIGNIFICANCE

18 ARCHITECT

BUILDER

By/for George Glover

19 HISTORICAL OR ARCHITECTURAL IMPORTANCE

Built by George Glover (1820-1889) then occupied by son, Philip Augustus Glover.

SOURCES

Assessor's Records
County Maps 1852-1856
Beers Atlas 1868
Martha Russell's Notes Relating to Early Settlers
N. Branford L. R. - 3-511

PHOTO

PHOTOGRAPHER

Ruth Arnold

6/79

VIEW

Front

NEGATIVE ON FILE

yes

COMPILED BY

NAME

Janet S. Grogan


9/79

ORGANIZATION

Toroket Historical Society, Inc.

ADDRESS

P. O. Box 117, Northford, CT 06742



20 SUBSEQUENT FIELD EVALUATIONS

21 THREATS TO BUILDING OR SITE

- ☒ None known ☐ Highways ☐ Vandalism ☐ Developers ☐ Other _____
- ☐ Renewal ☐ Private ☐ Deterioration ☐ Zoning ☐ Explanation _____

HISTORIC RESOURCES INVENTORY

BUILDING AND STRUCTURES

HIST-6 NEW 5 77

STATE OF CONNECTICUT
CONNECTICUT HISTORICAL COMMISSION
59 SOUTH PROSPECT STREET, HARTFORD, CONNECTICUT 06106
(203) 566-3005

FOR OFFICE USE ONLY	
Town No.:	Site No.:
UTM:	
QUAD:	
DISTRICT	IF NR SPECIFY
<input type="checkbox"/> S <input type="checkbox"/> NR	<input type="checkbox"/> Actual <input type="checkbox"/> Potential

Item # 94

IDENTIFICATION

1. BUILDING NAME (Common)		(Historic)	
		Hanan Palmer	
2. TOWN/CITY	VILLAGE	COUNTY	
North Branford	North Branford	New Haven	
3. STREET AND NUMBER (and/or location)			
Great Hill Rd.			
4. OWNER(S)			
New Haven Water Company			
<input type="checkbox"/> Public <input checked="" type="checkbox"/> Private			
5. USE (Present)		(Historic)	
Residence-rented		Residence	
6. ACCESSIBILITY TO PUBLIC:	EXTERIOR VISIBLE FROM PUBLIC ROAD	INTERIOR ACCESSIBLE	IF YES, EXPLAIN
<input type="checkbox"/> Yes <input checked="" type="checkbox"/> No	<input type="checkbox"/> Yes <input checked="" type="checkbox"/> No	<input type="checkbox"/> Yes <input checked="" type="checkbox"/> No	

DESCRIPTION

7. STYLE OF BUILDING		DATE OF CONSTRUCTION	
Greek Revival		C. 1850	
8. MATERIAL(S) (Indicate use or location when appropriate)			
<input type="checkbox"/> Clapboard	<input checked="" type="checkbox"/> Asbestos Siding	2 <input checked="" type="checkbox"/> Brick	<input type="checkbox"/> Other (Specify)
<input type="checkbox"/> Wood Shingle	<input type="checkbox"/> Asphalt Siding	<input checked="" type="checkbox"/> Fieldstone	chimneys; one central; modern on ell
<input type="checkbox"/> Board & Batten	<input type="checkbox"/> Stucco	<input type="checkbox"/> Cobblestone	foundation-below ground level
<input type="checkbox"/> Aluminum Siding	<input checked="" type="checkbox"/> Concrete	<input checked="" type="checkbox"/> Cut stone	Foundation
poured-back addition			
9. STRUCTURAL SYSTEM			
<input checked="" type="checkbox"/> Wood frame	<input checked="" type="checkbox"/> Post and beam	<input type="checkbox"/> balloon	
<input type="checkbox"/> Load bearing masonry	<input type="checkbox"/> Structural iron or steel		
<input type="checkbox"/> Other (Specify)			
10. ROOF (Type)			
<input checked="" type="checkbox"/> Gable	<input type="checkbox"/> Flat	<input type="checkbox"/> Mansard	<input type="checkbox"/> Monitor
<input type="checkbox"/> Gambrel	<input type="checkbox"/> Shed	<input type="checkbox"/> Hip	<input type="checkbox"/> Round
(Material)			
<input type="checkbox"/> Wood Shingle	<input type="checkbox"/> Roll Asphalt	<input type="checkbox"/> Tin	<input type="checkbox"/> Slate
<input checked="" type="checkbox"/> Asphalt shingle	<input type="checkbox"/> Built up	<input type="checkbox"/> Tile	<input type="checkbox"/> Other (Specify)
11. NUMBER OF STORIES		APPROXIMATE DIMENSIONS	
1 1/2		30' x 54'	
12. CONDITION (Structural)		(Exterior)	
<input type="checkbox"/> Excellent	<input checked="" type="checkbox"/> Good	<input type="checkbox"/> Fair	<input type="checkbox"/> Deteriorated
<input type="checkbox"/> Excellent	<input checked="" type="checkbox"/> Good	<input type="checkbox"/> Fair	<input type="checkbox"/> Deteriorated
13. INTEGRITY (Location)		WHEN ? (Alterations)	
<input checked="" type="checkbox"/> On original site	<input type="checkbox"/> Moved	<input checked="" type="checkbox"/> Yes	<input type="checkbox"/> No
IF YES, EXPLAIN Stairway chnaged-part of central chimney removed. Porch c. 1880.			
14. RELATED OUTBUILDINGS OR LANDSCAPE FEATURES			
<input type="checkbox"/> Barn	<input checked="" type="checkbox"/> Shed	<input checked="" type="checkbox"/> Garage	<input checked="" type="checkbox"/> Other landscape features or buildings (Specify)
<input type="checkbox"/> Carriage house	<input type="checkbox"/> Shop	<input type="checkbox"/> Garden	1. Sauna
2. Few large mature trees			
3. Hand-pump			
15. SURROUNDING ENVIRONMENT			
<input checked="" type="checkbox"/> Open land	<input type="checkbox"/> Wood-land	<input checked="" type="checkbox"/> Residential	<input checked="" type="checkbox"/> Scattered buildings visible from site
<input type="checkbox"/> Commercial	<input type="checkbox"/> Indus-trial	<input type="checkbox"/> Rural	<input type="checkbox"/> High building density
16. INTERRELATIONSHIP OF BUILDING AND SURROUNDINGS			
Located at end of Great Hill Rd. to west of Lake Gaillard Dam. Crest of the hill over-looking lake. House has excellent view of the lake.			

(OVER)

DESCRIPTION (Continued)	17 OTHER NOTABLE FEATURES OF BUILDING OR SITE (interior and/or exterior)	
	<ol style="list-style-type: none"> 1. Beams in basement are $\frac{1}{2}$ logs with bark. 2. Boxed corner posts covered by wall paper. 3. Small fireplace in front room tucked into corner. (pilasters at side might be original but mantel seems later) Granite hearthstone. 4. Part of central chimney may have been removed, stairway changed. 5. Addition to rear was originally the woodshed, now the kitchen. 6. Wide whitewood floors-front rooms-1st & 2nd story. 7. Vertical panelled doors with original latches. 8. Matched board wainscoting in rear rooms - added later. 9. Gable end to road. Low pitch to roof & very small attic gable windows. 	

18 ARCHITECT	BUILDER
--------------	---------

SIGNIFICANCE	19 HISTORICAL OR ARCHITECTURAL IMPORTANCE	
	<ol style="list-style-type: none"> 1. Built by/for Hanan Palmer (1798-1857) who married Lucinda Gates (1802-1851) and was a fourth generation descendant of John Palmer who settled here early in 1700's. 	

SOURCES	Assessor's record 38-1 County Maps 1852-1856 Beers Atlas 1868 Martha Russell's <u>Notes</u> , p. 52.	
---------	---	--

PHOTO	PHOTOGRAPHER Ruth Arnold 5/79	
	VIEW Front	NEGATIVE ON FILE yes
COMPILED BY	NAME Janet S. Gegan 9/79	
	ORGANIZATION Totoket Historical Society, Inc.	
	ADDRESS P. O. Box 117, Northford, CT 06472	



20 SUBSEQUENT FIELD EVALUATIONS					
21 THREATS TO BUILDING OR SITE					
<input checked="" type="checkbox"/> None known	<input type="checkbox"/> Highways	<input type="checkbox"/> Vandalism	<input type="checkbox"/> Developers	<input type="checkbox"/> Other _____	
<input type="checkbox"/> Renewal	<input type="checkbox"/> Private	<input type="checkbox"/> Deterioration	<input type="checkbox"/> Zoning	<input type="checkbox"/> Explanation _____	

HISTORIC RESOURCES INVENTORY
BUILDING AND STRUCTURES
HIST-6 NEW 5-77

STATE OF CONNECTICUT
CONNECTICUT HISTORICAL COMMISSION
59 SOUTH PROSPECT STREET, HARTFORD, CONNECTICUT 06106
(203) 566-3005


FOR OFFICE USE ONLY	
Town No.:	Site No.:
UTM	
QUAD:	
DISTRICT	IF NR SPECIFY
<input type="checkbox"/> S <input type="checkbox"/> NR	<input type="checkbox"/> Actual <input type="checkbox"/> Potential

Item # 95

IDENTIFICATION	DESCRIPTION
1. BUILDING NAME (Common)	(Historic) Johnson, on Rose site
2. TOWN CITY	VILLAGE COUNTY
North Branford	North Branford New Haven
3. STREET AND NUMBER (and or location)	
68 Hall Road	
4. OWNER(S)	<input type="checkbox"/> Public <input checked="" type="checkbox"/> Private
David C. Hall	
5. USE (Present)	(Historic) Residence
Residence	
6. ACCESSIBILITY TO PUBLIC:	EXTERIOR VISIBLE FROM PUBLIC ROAD INTERIOR ACCESSIBLE IF YES, EXPLAIN
<input checked="" type="checkbox"/> Yes <input type="checkbox"/> No	<input type="checkbox"/> Yes <input checked="" type="checkbox"/> No
7. STYLE OF BUILDING	DATE OF CONSTRUCTION
Simplified Greek Revival	c. 1870
8. MATERIAL(S) (Indicate use or location when appropriate)	
<input type="checkbox"/> Clapboard <input type="checkbox"/> Asbestos Siding <input type="checkbox"/> Brick <input type="checkbox"/> Other (Specify)	
<input checked="" type="checkbox"/> Wood Shingle <input type="checkbox"/> Asphalt Siding <input type="checkbox"/> Fieldstone	
<input type="checkbox"/> Board & Batten <input type="checkbox"/> Stucco <input type="checkbox"/> Cobblestone	
<input type="checkbox"/> Aluminum Siding <input type="checkbox"/> Concrete Type: flue chim. <input checked="" type="checkbox"/> Cut stone Type: sandstone-foundation	
9. STRUCTURAL SYSTEM	
<input checked="" type="checkbox"/> Wood frame <input type="checkbox"/> Post and beam <input type="checkbox"/> balloon	
<input type="checkbox"/> Load bearing masonry <input type="checkbox"/> Structural iron or steel	
<input type="checkbox"/> Other (Specify)	
10. ROOF (Type)	
<input checked="" type="checkbox"/> Gable <input type="checkbox"/> Flat <input type="checkbox"/> Mansard <input type="checkbox"/> Monitor <input type="checkbox"/> sawtooth	
<input type="checkbox"/> Gambrel <input type="checkbox"/> Shed <input type="checkbox"/> Hip <input type="checkbox"/> Round <input type="checkbox"/> Other (Specify)	
(Material)	
<input type="checkbox"/> Wood Shingle <input type="checkbox"/> Roll Asphalt <input type="checkbox"/> Tin <input type="checkbox"/> Slate	
<input checked="" type="checkbox"/> Asphalt shingle <input type="checkbox"/> Built up <input type="checkbox"/> Tile <input type="checkbox"/> Other (Specify)	
11. NUMBER OF STORIES	APPROXIMATE DIMENSIONS
1 1/2	20' x 37'
12. CONDITION (Structural)	(Exterior)
<input type="checkbox"/> Excellent <input type="checkbox"/> Good <input checked="" type="checkbox"/> Fair <input type="checkbox"/> Deteriorated	<input type="checkbox"/> Excellent <input type="checkbox"/> Good <input checked="" type="checkbox"/> Fair <input type="checkbox"/> Deteriorated
13. INTEGRITY (Location)	WHEN ? (Alterations) IF YES, EXPLAIN
<input checked="" type="checkbox"/> On original site <input type="checkbox"/> Moved	<input type="checkbox"/> Yes <input type="checkbox"/> No
14. RELATED OUTBUILDINGS OR LANDSCAPE FEATURES	
<input type="checkbox"/> Barn <input checked="" type="checkbox"/> Shed <input type="checkbox"/> Garage <input checked="" type="checkbox"/> Other landscape features or buildings (Specify)	
<input type="checkbox"/> Carriage house <input type="checkbox"/> Shop <input type="checkbox"/> Garden	derelict fieldstone retaining walls
15. SURROUNDING ENVIRONMENT	
<input type="checkbox"/> Open land <input checked="" type="checkbox"/> Wood-land <input checked="" type="checkbox"/> Residential <input checked="" type="checkbox"/> Scattered buildings visible from site	
<input type="checkbox"/> Commercial <input type="checkbox"/> Indus-trial <input type="checkbox"/> Rural <input type="checkbox"/> High building density	
16. INTERRELATIONSHIP OF BUILDING AND SURROUNDINGS	
Sited on crest of small hill, facing west on south side of road. First house on Hall Rd. approximately 1000 ft. from Twin Lakes Rd.	

(OVER)

DESCRIPTION (Continued)	17 OTHER NOTABLE FEATURES OF BUILDING OR SITE (interior and/or exterior)	
	<p>Wing on south has poured concrete foundation-recent addition. House is sited gable end to road, front faces west. First story windows are 8/1 + 6/6 + 6/1 + 1/1; second story windows are 3/3; two windows in each gable. Low pitch to roof.</p>	
SIGNIFICANCE	18 ARCHITECT	BUILDER
		By/for Harry Johnson
SOURCES	19 HISTORICAL OR ARCHITECTURAL IMPORTANCE	
	<p>This is on the site of an early house built by Adonijah Rose who married 1785. Present house built by/for Harry Johnson (1805-1888). His wife Harriet or Hannah (1819-1911) descended from the Harrisons and Russells.</p>	
PHOTO	Assessor's records 17-19 County Maps 1852-1856 Beers Atlas 1868 Martha Russell's <u>Notes</u> Talk with Florence Juniver, whose father bought house from the Johnsons	
	PHOTOGRAPHER Ruth Arnold VIEW Front (west)	11/79 NEGATIVE ON FILM yes
COMPILED BY	NAME Janet S. Grogan ORGANIZATION Totoket Historical Society, Inc. ADDRESS P. O. Box 117, Northford, CT 06472	
	20 SUBSEQUENT FIELD EVALUATIONS	
21 THREATS TO BUILDING OR SITE		
<input type="checkbox"/> None known <input type="checkbox"/> Highways <input type="checkbox"/> Vandalism <input type="checkbox"/> Developers <input type="checkbox"/> Other _____		
<input type="checkbox"/> Renewal <input type="checkbox"/> Private <input checked="" type="checkbox"/> Deterioration <input type="checkbox"/> Zoning <input type="checkbox"/> Explanation _____		



HISTORIC RESOURCES INVENTORY
BUILDING AND STRUCTURES
 HIST-6 NEW 5 77


STATE OF CONNECTICUT
 CONNECTICUT HISTORICAL COMMISSION
 59 SOUTH PROSPECT STREET, HARTFORD, CONNECTICUT 06106
 (203) 566-3005

FOR OFFICE USE ONLY	
Town No.:	Site No.:
UTM	
QUAD:	
DISTRICT	IF NR SPECIFY
<input type="checkbox"/> S <input type="checkbox"/> NR	<input type="checkbox"/> Actual <input type="checkbox"/> Potential

Item # 96

IDENTIFICATION	1. BUILDING NAME (Common) (Historic)		Fowler	
	2. TOWN/CITY		VILLAGE	COUNTY
	North Branford		Northford	New Haven
	3. STREET AND NUMBER (and/or location)			
	53 Lane's Pond Road			
	4. OWNER(S)			
	Peter J. Rothenberg & Barbara B. Crosson <input type="checkbox"/> Public <input checked="" type="checkbox"/> Private			
	5. USE (Present) (Historic)			
	Residence Residence			
	6. ACCESSIBILITY TO PUBLIC: <input checked="" type="checkbox"/> Yes <input type="checkbox"/> No EXTERIOR VISIBLE FROM PUBLIC ROAD <input type="checkbox"/> Yes <input type="checkbox"/> No INTERIOR ACCESSIBLE <input type="checkbox"/> Yes <input checked="" type="checkbox"/> No IF YES, EXPLAIN			
DESCRIPTION	7. STYLE OF BUILDING		DATE OF CONSTRUCTION	
	Late Colonial		c. 1780	
	8. MATERIAL(S) (Indicate use or location when appropriate)			
	<input checked="" type="checkbox"/> Clapboard <input type="checkbox"/> Asbestos Siding <input type="checkbox"/> Brick <input type="checkbox"/> Other (Specify) _____			
	<input checked="" type="checkbox"/> Wood Shingle <input type="checkbox"/> Asphalt Siding <input checked="" type="checkbox"/> Fieldstone foundation			
	<input type="checkbox"/> Board & Batten <input type="checkbox"/> Stucco <input type="checkbox"/> Cobblestone			
	<input type="checkbox"/> Aluminum Siding <input type="checkbox"/> Concrete Type: _____ <input type="checkbox"/> Cut stone Type: _____			
	9. STRUCTURAL SYSTEM			
	<input checked="" type="checkbox"/> Wood frame <input checked="" type="checkbox"/> Post and beam <input type="checkbox"/> balloon <input type="checkbox"/> Load bearing masonry <input type="checkbox"/> Structural iron or steel			
	<input type="checkbox"/> Other (Specify) _____			
10. ROOF (Type)				
<input checked="" type="checkbox"/> Gable <input type="checkbox"/> Flat <input type="checkbox"/> Mansard <input type="checkbox"/> Monitor <input type="checkbox"/> sawtooth				
<input type="checkbox"/> Gambrel <input type="checkbox"/> Shed <input type="checkbox"/> Hip <input type="checkbox"/> Round <input type="checkbox"/> Other (Specify) _____				
(Material)				
<input type="checkbox"/> Wood Shingle <input type="checkbox"/> Roll Asphalt <input type="checkbox"/> Tin <input type="checkbox"/> Slate				
<input checked="" type="checkbox"/> Asphalt shingle <input type="checkbox"/> Built up <input type="checkbox"/> Tile <input type="checkbox"/> Other (Specify) _____				
11. NUMBER OF STORIES		APPROXIMATE DIMENSIONS		
1 1/2 & 2		35' x 52' (main 35' x 28') (ell 16' x 24')		
12. CONDITION (Structural) (Exterior)				
<input type="checkbox"/> Excellent <input checked="" type="checkbox"/> Good <input type="checkbox"/> Fair <input type="checkbox"/> Deteriorated <input type="checkbox"/> Excellent <input checked="" type="checkbox"/> Good <input type="checkbox"/> Fair <input type="checkbox"/> Deteriorated				
13. INTEGRITY (Location)		WHEN ?		(Alterations)
<input checked="" type="checkbox"/> On original site <input type="checkbox"/> Moved		<input checked="" type="checkbox"/> Yes <input type="checkbox"/> No		IF YES, EXPLAIN
				Ell added: partitions removed
14. RELATED OUTBUILDINGS OR LANDSCAPE FEATURES				
<input checked="" type="checkbox"/> Barn <input type="checkbox"/> Shed <input type="checkbox"/> Garage <input checked="" type="checkbox"/> Other landscape features or buildings (Specify)				
rebuilt pool, gardens				
<input type="checkbox"/> Carriage house <input type="checkbox"/> Shop <input type="checkbox"/> Garden				
15. SURROUNDING ENVIRONMENT				
<input checked="" type="checkbox"/> Open land <input type="checkbox"/> Wood-land <input checked="" type="checkbox"/> Residential <input checked="" type="checkbox"/> Scattered buildings visible from site				
<input type="checkbox"/> Commercial <input type="checkbox"/> Industrial <input type="checkbox"/> Rural <input type="checkbox"/> High building density				
16. INTERRELATIONSHIP OF BUILDING AND SURROUNDINGS				
Situated on the east side of road. Real estate development across the way; otherwise open fields east and south to Totoket Mountain.				

(OVER)

DESCRIPTION (Continued)	17 OTHER NOTABLE FEATURES OF BUILDING OR SITE (interior and or exterior) Main house with center chimney (3 cut stone fireplaces). Large fireplace in earth-floored cellar. Wide board floors. Ell later, probably enlarged from a woodshed. Unbalanced sash, 8/12, in main house. Two small and one large window in gables. Apparently there never was a front door.	
	18 ARCHITECT	BUILDER
SIGNIFICANCE	19 HISTORICAL OR ARCHITECTURAL IMPORTANCE According to a previous owner (Mrs. Charles Brennan) who purchased it in 1948, there were tales that during Prohibition the house was a speakeasy and whorehouse. At that time it was very isolated, the only house on a road that went over Totoket Mountain near Lane's Pond. The only survivor of a number of houses built by the Fowler family in the "White Hollow" area which until about 1890 was part of Guilford.	
	SOURCES County Map 1852-1856 Guilford Beers Atlas-1868 Former owner-Mrs. Charles Brennan	
COMPILED BY	PHOTOGRAPHER Ruth Arnold 5/79	
	VIEW 3/4-left rear entrance	NEGATIVE ON FILE yes
	NAME Elizabeth A. Livingston 3/80	
	ORGANIZATION Totoket Historical Society, Inc.	
ADDRESS P. O. Box 117, Northford, CT 06472		
20 SUBSEQUENT FIELD EVALUATIONS		
21 THREATS TO BUILDING OR SITE <div style="display: flex; flex-wrap: wrap;"> <div style="width: 33%;"><input checked="" type="checkbox"/> None known</div> <div style="width: 33%;"><input type="checkbox"/> Highways</div> <div style="width: 33%;"><input type="checkbox"/> Vandalism</div> <div style="width: 33%;"><input type="checkbox"/> Developers</div> <div style="width: 33%;"><input type="checkbox"/> Other _____</div> <div style="width: 33%;"><input type="checkbox"/> Renewal</div> <div style="width: 33%;"><input type="checkbox"/> Private</div> <div style="width: 33%;"><input type="checkbox"/> Deterioration</div> <div style="width: 33%;"><input type="checkbox"/> Zoning</div> <div style="width: 33%;"><input type="checkbox"/> Explanation _____</div> </div>		

HISTORIC RESOURCES INVENTORY BUILDING AND STRUCTURES

HIST 6 NEW 5 77

STATE OF CONNECTICUT
CONNECTICUT HISTORICAL COMMISSION
59 SOUTH PROSPECT STREET, HARTFORD, CONNECTICUT 06106
(203) 566-3005

FOR OFFICE USE ONLY			
Town No.:		Site No.	
UTM			
QUAD:			
DISTRICT		IF NR SPECIFY	
<input type="checkbox"/> S	<input type="checkbox"/> NR	<input type="checkbox"/> Actual	<input type="checkbox"/> Potential

Item # 97

IDENTIFICATION


1. BUILDING NAME (Common)		(Historic)	
Beers-Arnold House		Hezekiah Reynolds	
2 TOWN CITY	VILLAGE	COUNTY	
North Branford	North Branford	New Haven	
3 STREET AND NUMBER (and or location)			
2 Library Place			
4. OWNER(S)			
Estate of Earl Arnold			
5 USE (Present)			
Residence			
(Historic)			
Residence, store, office			
6. ACCESSIBILITY TO PUBLIC:		EXTERIOR VISIBLE FROM PUBLIC ROAD	
<input checked="" type="checkbox"/> Yes <input type="checkbox"/> No		<input type="checkbox"/> Yes <input checked="" type="checkbox"/> No	
		INTERIOR ACCESSIBLE	
		<input type="checkbox"/> Yes <input checked="" type="checkbox"/> No	
		IF YES, EXPLAIN	

DESCRIPTION

7. STYLE OF BUILDING		DATE OF CONSTRUCTION	
Colonial		1786	
8 MATERIAL(S) (Indicate use or location when appropriate)			
<input checked="" type="checkbox"/> Clapboard <input type="checkbox"/> Asbestos Siding <input checked="" type="checkbox"/> Brick <input type="checkbox"/> Other (Specify) _____ 2 chimneys <input type="checkbox"/> Wood Shingle <input type="checkbox"/> Asphalt Siding <input checked="" type="checkbox"/> Fieldstone foundation <input type="checkbox"/> Board & Batten <input type="checkbox"/> Stucco <input type="checkbox"/> Cobblestone <input type="checkbox"/> Aluminum Siding <input type="checkbox"/> Concrete Type: _____ <input checked="" type="checkbox"/> Cut stone Type: dressed sandstone-front foundation			
9 STRUCTURAL SYSTEM			
<input checked="" type="checkbox"/> Wood frame <input checked="" type="checkbox"/> Post and beam <input type="checkbox"/> balloon <input type="checkbox"/> Load bearing masonry <input type="checkbox"/> Structural iron or steel <input type="checkbox"/> Other (Specify) _____			
10 ROOF (Type)			
<input type="checkbox"/> Gable <input type="checkbox"/> Flat <input type="checkbox"/> Mansard <input type="checkbox"/> Monitor <input type="checkbox"/> sawtooth <input checked="" type="checkbox"/> Gambrel <input type="checkbox"/> Shed <input type="checkbox"/> Hip <input type="checkbox"/> Round <input type="checkbox"/> Other (Specify) _____ (Material) <input checked="" type="checkbox"/> Wood Shingle <input type="checkbox"/> Roll Asphalt <input type="checkbox"/> Tin <input type="checkbox"/> Slate <input checked="" type="checkbox"/> Asphalt shingle <input type="checkbox"/> Built up <input type="checkbox"/> Tile <input type="checkbox"/> Other (Specify) _____			
11 NUMBER OF STORIES		APPROXIMATE DIMENSIONS	
2		40' x 40'	
12 CONDITION (Structural)		(Exterior)	
<input checked="" type="checkbox"/> Excellent <input type="checkbox"/> Good <input type="checkbox"/> Fair <input type="checkbox"/> Deteriorated		<input type="checkbox"/> Excellent <input checked="" type="checkbox"/> Good <input type="checkbox"/> Fair <input type="checkbox"/> Deteriorated	
13 INTEGRITY (Location)		WHEN ?	
<input checked="" type="checkbox"/> On original site <input type="checkbox"/> Moved		<input type="checkbox"/> Yes <input checked="" type="checkbox"/> No	
14 RELATED OUTBUILDINGS OR LANDSCAPE FEATURES		IF YES, EXPLAIN	
<input type="checkbox"/> Barn <input type="checkbox"/> Shed <input checked="" type="checkbox"/> Garage <input type="checkbox"/> Other landscape features or buildings (Specify) modern <input type="checkbox"/> Carriage house <input type="checkbox"/> Shop <input type="checkbox"/> Garden			
15 SURROUNDING ENVIRONMENT			
<input checked="" type="checkbox"/> Open land <input type="checkbox"/> Wood-land <input checked="" type="checkbox"/> Residential <input checked="" type="checkbox"/> Scattered buildings visible from site <input type="checkbox"/> Commercial <input type="checkbox"/> Indus-trial <input type="checkbox"/> Rural <input type="checkbox"/> High building density			
16 INTERRELATIONSHIP OF BUILDING AND SURROUNDINGS			

Located on 2 acres of land, facing west on east of Library Place & north of Foxon Rd. It faces right side of Atwater Library and what was once village "Green". Grounds are well landscaped & wooded hill rises to northeast.

(OVER)

DESCRIPTION (Continued)	17 OTHER NOTABLE FEATURES OF BUILDING OR SITE (interior and/or exterior) Architecture: Exterior: This gambrel roof house is unique in style in N. B. Five-bay facade with 3 small dormers on second floor. The front slope of the roof curves out, projecting about three feet, rather in the Dutch style. However, in the 19th century a porch was added across the front so there may have been alterations. Shutters are modern. The front door has a five-pane transom light. Fluted pilasters are mounted on flat boards scored horizontally. The double leaf door has heavy raised molding and is very unusual in being hinged on one side and in the middle. Two wings at the rear are early additions. The south wing is Greek Revival in style with one-by-three pane horizontal windows on the second floor.	
	(Cont.)	
SIGNIFICANCE	18 ARCHITECT	BUILDER
	19 HISTORICAL OR ARCHITECTURAL IMPORTANCE House was probably built by/for Hezekiah Reynolds and his wife, Martha Davenport Reynolds about 1786. Martha was the sister of Thomas Goodsell Wolcott. Hezekiah was a jeweler. A store was associated with house according to early deeds. In 1793, Hezekiah Reynolds sold it to Justus Rose & , in exchange, bought the farm Justus had purchased from Stephan Linsley. Justus Rose wanted the house for his daughter, Abigail (1772-1855), who married Beverly Munro. Beverly Munro served as 2nd Society Clerk 1797-1808 when he died suddenly. Abigail married for the second time, Hezekiah Clark. The house passed out of her hands in 1833 but was repurchased by her son Russell Clark (1811-1879) in 1851. Russell Clark who married Cloe Palmer (1813-1885) owned the store across the common. In 1873, Dr. Edward A. Wood bought the house & had his office there. It was purchased by Ralph Beers in 1889 who also purchased (Cont.	
SOURCES	County Maps 1852-1856 Beers Atlas 1868 WPA Census-#36 Martha Russell's Notes Branford & North Branford Land Records North Branford Women's Club House Tour Booklet - 1971 <div style="float: right; text-align: right;"> Branford Advertiser - Article Bicentennial page - 1976 </div>	
PHOTO COMPILED BY	PHOTOGRAPHER Robert Van Nest 1977 VIEW NEGATIVE ON FILM Front	
	NAME Janet S. Grogan 1/80	
	ORGANIZATION Totoket Historical Society, Inc.	
	ADDRESS P. O. Box 117, Northford, CT 06472	
20 SUBSEQUENT FIELD EVALUATIONS 		
21 THREATS TO BUILDING OR SITE <input checked="" type="checkbox"/> None known <input type="checkbox"/> Highways <input type="checkbox"/> Vandalism <input type="checkbox"/> Developers <input type="checkbox"/> Other _____ <input type="checkbox"/> Renewal <input type="checkbox"/> Private <input type="checkbox"/> Deterioration <input type="checkbox"/> Zoning <input type="checkbox"/> Explanation _____		

STATE OF CONNECTICUT
CONNECTICUT HISTORICAL COMMISSION
59 South Prospect Street, Hartford, Connecticut 06106
HISTORIC RESOURCES INVENTORY FORM
For Buildings and Structures

FOR OFFICE USE ONLY

TOWN NO.:

SITE NO.:

UTM: 18 / - / - / - / - / - / - / -

QUAD:

DISTRICT: S NR: ACTUAL
POTENTIAL

CONTINUATION SHEET

Item number: 97 Date: _____

Item number 17.

Interior:

Central hall has open-string stair with paneled sides and sawed scallops on the tread ends. Three dressed sandstone fireplaces are set diagonally into the two end chimneys and are surrounded by bolelection molding and paneled to the ceiling. The southwest room has a corner cupboard and paneled wainscot. All the paneling is raised-table and with the fireplace treatment is very unusual in so late a house.

The southeast room has a large fireplace and presumably was the original kitchen. There is a well in the northeast wing still in working condition.

Item number 19;

Russell Clark's store. His son R. Earle Beers served as Town Clerk from 1920-1951. His wife, Ruth, served as his assistant from 1928-1951, then as Town Clerk from 1951-1970 & 1971-1976. The house was the Town Clerk's office from 1928-1961. The Judge of Probate office was here, also, from 1937-1961.

HISTORIC RESOURCES INVENTORY

BUILDING AND STRUCTURES

HIST-6 NEW 5 77


STATE OF CONNECTICUT
CONNECTICUT HISTORICAL COMMISSION
59 SOUTH PROSPECT STREET, HARTFORD, CONNECTICUT 06106
(203) 566-3005

FOR OFFICE USE ONLY			
Town No.:		Site No.:	
UTM			
QUAD:			
DISTRICT		IF NR SPECIFY	
<input type="checkbox"/> S	<input type="checkbox"/> NR	<input type="checkbox"/> Actual	<input type="checkbox"/> Potential

Item # 98

IDENTIFICATION		DESCRIPTION	
1. BUILDING NAME (Common)		(Historic)	
De Marini House		-	
2. TOWN, CITY		VILLAGE	
North Branford & Branford House in Branford		-	
3. STREET AND NUMBER (and or location)		COUNTY	
140 Linsley Lake Road		New Haven	
4. OWNER(S)		<input type="checkbox"/> Public <input checked="" type="checkbox"/> Private	
Robert & Kathy De Marini			
5. USE (Present)		(Historic)	
Residence		-	
6. ACCESSIBILITY TO PUBLIC:		IF YES, EXPLAIN	
EXTERIOR VISIBLE FROM PUBLIC ROAD <input checked="" type="checkbox"/> Yes <input type="checkbox"/> No		INTERIOR ACCESSIBLE <input type="checkbox"/> Yes <input checked="" type="checkbox"/> No	
7. STYLE OF BUILDING		DATE OF CONSTRUCTION	
Modern		1975	
8. MATERIAL(S) (Indicate use or location when appropriate)			
<input type="checkbox"/> Clapboard <input type="checkbox"/> Asbestos Siding <input type="checkbox"/> Brick <input checked="" type="checkbox"/> Other (Specify)		T-111 Plywood siding, except for small amount of 2" vertical, tongue & groove wood siding on rear, circular stair tower	
<input type="checkbox"/> Wood Shingle <input type="checkbox"/> Asphalt Siding <input type="checkbox"/> Fieldstone			
<input type="checkbox"/> Board & Batten <input type="checkbox"/> Stucco <input type="checkbox"/> Cobblestone			
<input type="checkbox"/> Aluminum Siding <input checked="" type="checkbox"/> Concrete Type: Poured		<input type="checkbox"/> Cut stone Type:	
9. STRUCTURAL SYSTEM			
<input type="checkbox"/> Wood frame <input type="checkbox"/> Post and beam <input checked="" type="checkbox"/> balloon			
<input type="checkbox"/> Load bearing masonry <input type="checkbox"/> Structural iron or steel			
<input type="checkbox"/> Other (Specify)			
10. ROOF (Type)			
<input type="checkbox"/> Gable <input checked="" type="checkbox"/> Flat <input type="checkbox"/> Mansard <input type="checkbox"/> Monitor <input type="checkbox"/> sawtooth			
<input type="checkbox"/> Gambrel <input checked="" type="checkbox"/> Shed <input type="checkbox"/> Hip <input type="checkbox"/> Round <input type="checkbox"/> Other (Specify)			
(Material)			
<input type="checkbox"/> Wood Shingle <input type="checkbox"/> Roll Asphalt <input type="checkbox"/> Tin <input type="checkbox"/> Slate			
<input checked="" type="checkbox"/> Asphalt shingle <input checked="" type="checkbox"/> Built up <input type="checkbox"/> Tile <input type="checkbox"/> Other (Specify)			
11. NUMBER OF STORIES		APPROXIMATE DIMENSIONS	
3		35' x 35' Approx.	
12. CONDITION (Structural)		(Exterior)	
<input checked="" type="checkbox"/> Excellent <input type="checkbox"/> Good <input type="checkbox"/> Fair <input type="checkbox"/> Deteriorated		<input checked="" type="checkbox"/> Excellent <input type="checkbox"/> Good <input type="checkbox"/> Fair <input type="checkbox"/> Deteriorated	
13. INTEGRITY (Location)		WHEN ? (Alterations)	
<input checked="" type="checkbox"/> On original site <input type="checkbox"/> Moved		<input type="checkbox"/> Yes <input checked="" type="checkbox"/> No	
14. RELATED OUTBUILDINGS OR LANDSCAPE FEATURES		IF YES, EXPLAIN	
<input type="checkbox"/> Barn <input checked="" type="checkbox"/> Shed <input type="checkbox"/> Garage <input type="checkbox"/> Other landscape features or buildings (Specify)			
<input type="checkbox"/> Carriage house <input type="checkbox"/> Shop <input type="checkbox"/> Garden			
15. SURROUNDING ENVIRONMENT			
<input type="checkbox"/> Open land <input checked="" type="checkbox"/> Wood-land <input checked="" type="checkbox"/> Residential <input checked="" type="checkbox"/> Scattered buildings visible from site			
<input type="checkbox"/> Commercial <input type="checkbox"/> Industrial <input type="checkbox"/> Rural <input type="checkbox"/> High building density			
16. INTERRELATIONSHIP OF BUILDING AND SURROUNDINGS			
Setback approx. 150' from road in a small clearing made in dense woodland. Land drops steeply directly at rear.			

(OVER)

DESCRIPTION (Continued)	17 OTHER NOTABLE FEATURES OF BUILDING OR SITE (interior and/or exterior)	
	1) Solar panels on roof for domestic hot water. 2) Hot air heating by wood-burning furnace - owner is considering switching to solar panels for heating. 3) Low voltage switching for lighting. 4) Walled in sun deck on roof, 25' X 35' wood deck at first floor level at rear. 5) Built-in green house in front (used as integral part of architecture). 6) Circular stair tower at rear, semi-circular shaft exposed at rear. 7) Cast in place bathtub in master bathroom.	
	18 ARCHITECT	BUILDER
	Donald Watson	Owners were their own general Contractors - Frank McGuire did framing.
	19 HISTORICAL OR ARCHITECTURAL IMPORTANCE	
	The architect Donald Watson, is well known for his work in solar buildings. His buildings have been published in many periodicals and books. He has authored one book and several articles on the subject of solar design in architecture. Photo of house on page 184.	
	SIGNIFICANCE	
SOURCES	Robert De Marini - Owner. Watson, Donald - Designing and Building a Solar Home.	
	PHOTOGRAPHER Ruth Arnold 1/1980 VIEW front - left NEGATIVE ON FILE yes	
COMPILED BY	NAME Frank Pannenburg 9/29/79 ORGANIZATION Totoket Historical Society, Inc. ADDRESS P.O. Box 117, Northford, CT 06472	
		
20 SUBSEQUENT FIELD EVALUATIONS		
21 THREATS TO BUILDING OR SITE		
<input checked="" type="checkbox"/> None known <input type="checkbox"/> Highways <input type="checkbox"/> Vandalism <input type="checkbox"/> Developers <input type="checkbox"/> Other _____ <input type="checkbox"/> Renewal <input type="checkbox"/> Private <input type="checkbox"/> Deterioration <input type="checkbox"/> Zoning <input type="checkbox"/> Explanaton _____		

HISTORIC RESOURCES INVENTORY
BUILDING AND STRUCTURES
 HIST 6 NEW 5 77

STATE OF CONNECTICUT
 CONNECTICUT HISTORICAL COMMISSION
 59 SOUTH PROSPECT STREET, HARTFORD, CONNECTICUT 06106
 (203) 566-3005

FOR OFFICE USE ONLY			
Town No.:		Site No.:	
UTM	:	:	:
QUAD:	:	:	:
DISTRICT		IF NR SPECIFY	
<input type="checkbox"/> S	<input type="checkbox"/> NR	<input type="checkbox"/> Actual	<input type="checkbox"/> Potential

tem # 9-7


IDENTIFICATION

1. BUILDING NAME (Common)		(Historic)	
Giaimo House		-	
2. TOWN CITY	VILLAGE	COUNTY	
North Branford	North Branford	New Haven	
3. STREET AND NUMBER (and or location)			
115 Linsley Lake Road			
4. OWNER(S)			
John and Jo-Ann Giaimo <input type="checkbox"/> Public <input checked="" type="checkbox"/> Private			
5. USE (Present)			
Residence (Historic)			
6. ACCESSIBILITY TO PUBLIC:	EXTERIOR VISIBLE FROM PUBLIC ROAD	INTERIOR ACCESSIBLE	IF YES, EXPLAIN
<input checked="" type="checkbox"/> Yes <input type="checkbox"/> No	<input type="checkbox"/> Yes <input checked="" type="checkbox"/> No	<input checked="" type="checkbox"/> No	
7. STYLE OF BUILDING			DATE OF CONSTRUCTION
Modern			1975

DESCRIPTION

8. MATERIAL(S) (Indicate use or location when appropriate)			
<input type="checkbox"/> Clapboard	<input type="checkbox"/> Asbestos Siding	<input type="checkbox"/> Brick	<input checked="" type="checkbox"/> Other (Specify) Vertical, rough sawn cedar siding - stained light brown.
<input type="checkbox"/> Wood Shingle	<input type="checkbox"/> Asphalt Siding	<input type="checkbox"/> Fieldstone	
<input type="checkbox"/> Board & Batten	<input type="checkbox"/> Stucco	<input type="checkbox"/> Cobblestone	
<input type="checkbox"/> Aluminum Siding	<input checked="" type="checkbox"/> Concrete Type: Foundation	<input checked="" type="checkbox"/> Cut stone Type: Marble - fireplace	
9. STRUCTURAL SYSTEM			
<input type="checkbox"/> Wood frame	<input checked="" type="checkbox"/> Post and beam	<input checked="" type="checkbox"/> balloon	
<input type="checkbox"/> Load bearing masonry	<input type="checkbox"/> Structural iron or steel		
<input type="checkbox"/> Other (Specify)			
10. ROOF (Type)			
<input type="checkbox"/> Gable	<input type="checkbox"/> Flat	<input type="checkbox"/> Mansard	<input type="checkbox"/> Monitor <input type="checkbox"/> sawtooth
<input type="checkbox"/> Gambrel	<input checked="" type="checkbox"/> Shed	<input type="checkbox"/> Hip	<input type="checkbox"/> Round <input type="checkbox"/> Other (Specify)
(Material)			
<input type="checkbox"/> Wood Shingle	<input type="checkbox"/> Roll Asphalt	<input type="checkbox"/> Tin	<input type="checkbox"/> Slate
<input checked="" type="checkbox"/> Asphalt shingle	<input type="checkbox"/> Built up	<input type="checkbox"/> Tile	<input type="checkbox"/> Other (Specify)
11. NUMBER OF STORIES APPROXIMATE DIMENSIONS			
6 levels - equiv. 3 stories		32' X 32' approx.	
12. CONDITION (Structural)			
<input checked="" type="checkbox"/> Excellent	<input type="checkbox"/> Good	<input type="checkbox"/> Fair	<input type="checkbox"/> Deteriorated
(Exterior)			
<input checked="" type="checkbox"/> Excellent	<input type="checkbox"/> Good	<input type="checkbox"/> Fair	<input type="checkbox"/> Deteriorated
13. INTEGRITY (Location)			
<input checked="" type="checkbox"/> On original site	<input type="checkbox"/> Moved	WHEN?	(Alterations)
<input type="checkbox"/> Yes	<input checked="" type="checkbox"/> No		IF YES, EXPLAIN
14. RELATED OUTBUILDINGS OR LANDSCAPE FEATURES			
<input type="checkbox"/> Barn	<input type="checkbox"/> Shed	<input type="checkbox"/> Garage	<input type="checkbox"/> Other landscape features or buildings (Specify)
<input type="checkbox"/> Carriage house	<input type="checkbox"/> Shop	<input type="checkbox"/> Garden	
15. SURROUNDING ENVIRONMENT			
<input type="checkbox"/> Open land	<input checked="" type="checkbox"/> Wood-land	<input checked="" type="checkbox"/> Residential	<input checked="" type="checkbox"/> Scattered buildings visible from site
<input type="checkbox"/> Commercial	<input type="checkbox"/> Indus-trial	<input type="checkbox"/> Rural	<input type="checkbox"/> High building density
16. INTERRELATIONSHIP OF BUILDING AND SURROUNDINGS			
Set back approx. 100' from Linsley Lake Rd. in treed area. Situated on small knoll.			

(OVER)

DESCRIPTION (Continued)	17 OTHER NOTABLE FEATURES OF BUILDING OR SITE (interior and/or exterior)		
	1) Multi-level house - 6 levels total. 2) Central fireplace of marble. 3) All wood ceilings - fir. 4) Loft at top of house reached by spiral staircase. 5) Open stairs throughout. Interior balcony from second floor bedroom open to living room below. 6) Two decks and two balconies on exterior.		
SIGNIFICANCE	18 ARCHITECT John Giaimo (owner) did design.		BUILDER John Giaimo (owner) acted as owner. general contractor - Joe Lanno did framing.
	19 HISTORICAL OR ARCHITECTURAL IMPORTANCE		
SOURCES	Owner - John Giaimo		
PHOTO	PHOTOGRAPHER Ruth Arnold		DATE
	VIEW	NEGATIVE ON FILE	
COMPILED BY	NAME Frank Pannenberg		DATE 9/29/79
	ORGANIZATION Totoket Historical Society, Inc.		Place Photograph Here
	ADDRESS P.O. Box 117, Northford, CT 06472		

20 SUBSEQUENT FIELD EVALUATIONS

21 THREATS TO BUILDING OR SITE

<input checked="" type="checkbox"/> None known	<input type="checkbox"/> Highways	<input type="checkbox"/> Vandalism	<input type="checkbox"/> Developers	<input type="checkbox"/> Other _____
<input type="checkbox"/> Renewal	<input type="checkbox"/> Private	<input type="checkbox"/> Deterioration	<input type="checkbox"/> Zoning	<input type="checkbox"/> Explanation _____

HISTORIC RESOURCES INVENTORY

BUILDING AND STRUCTURES

HIST 6 NEW 5 77

STATE OF CONNECTICUT
 CONNECTICUT HISTORICAL COMMISSION
 59 SOUTH PROSPECT STREET, HARTFORD, CONNECTICUT 06106
 (203) 566-3005

FOR OFFICE USE ONLY			
Town No.:		Site No.:	
UTM			
QUAD:			
DISTRICT		IF NR SPECIFY	
<input type="checkbox"/> S	<input type="checkbox"/> NR	<input type="checkbox"/> Actual	<input type="checkbox"/> Potential

Item # 100

IDENTIFICATION	1. BUILDING NAME (Common)		(Historic)	
	Burk Residence		-	
	2. TOWN CITY	VILLAGE	COUNTY	
	North Branford	North Branford	New Haven	
	3. STREET AND NUMBER (and or location)			
	75 Linsley Lake Road			
	4. OWNER(S)			
Dennis & Patricia Burk				
DESCRIPTION	5. USE (Present)		(Historic)	
	Residential			
	6. ACCESSIBILITY TO PUBLIC:	EXTERIOR VISIBLE FROM PUBLIC ROAD	INTERIOR ACCESSIBLE	IF YES, EXPLAIN
	<input checked="" type="checkbox"/> Yes <input type="checkbox"/> No	<input type="checkbox"/> Yes <input checked="" type="checkbox"/> No		
	7. STYLE OF BUILDING		DATE OF CONSTRUCTION	
	Modern		1976-77	
	8. MATERIAL(S) (Indicate use or location when appropriate)			
	<input type="checkbox"/> Clapboard <input type="checkbox"/> Asbestos Siding <input type="checkbox"/> Brick <input checked="" type="checkbox"/> Other (Specify) T-111 Vertically grooved plywood siding <input type="checkbox"/> Wood Shingle <input type="checkbox"/> Asphalt Siding <input type="checkbox"/> Fieldstone <input type="checkbox"/> Board & Batten <input type="checkbox"/> Stucco <input type="checkbox"/> Cobblestone <input type="checkbox"/> Aluminum Siding <input type="checkbox"/> Concrete Type: <input type="checkbox"/> Cut stone Type:			
	9. STRUCTURAL SYSTEM			
	<input checked="" type="checkbox"/> Wood frame <input checked="" type="checkbox"/> Post and beam <input checked="" type="checkbox"/> balloon <input type="checkbox"/> Load bearing masonry <input type="checkbox"/> Structural iron or steel <input type="checkbox"/> Other (Specify)			
10. ROOF (Type)				
<input type="checkbox"/> Gable <input checked="" type="checkbox"/> Flat <input type="checkbox"/> Mansard <input type="checkbox"/> Monitor <input type="checkbox"/> sawtooth <input type="checkbox"/> Gambrel <input checked="" type="checkbox"/> Shed <input type="checkbox"/> Hip <input type="checkbox"/> Round <input type="checkbox"/> Other (Specify) (Material) <input type="checkbox"/> Wood Shingle <input type="checkbox"/> Roll Asphalt <input type="checkbox"/> Tin <input type="checkbox"/> Slate <input checked="" type="checkbox"/> Asphalt shingle <input type="checkbox"/> Built up <input type="checkbox"/> Tile <input type="checkbox"/> Other (Specify)				
11. NUMBER OF STORIES		APPROXIMATE DIMENSIONS		
2		50' X 60'		
12. CONDITION (Structural)				
<input checked="" type="checkbox"/> Excellent <input type="checkbox"/> Good <input type="checkbox"/> Fair <input type="checkbox"/> Deteriorated <input checked="" type="checkbox"/> Excellent (Exterior) <input type="checkbox"/> Good <input type="checkbox"/> Fair <input type="checkbox"/> Deteriorated				
13. INTEGRITY (Location)		WHEN ? (Alterations)		
<input checked="" type="checkbox"/> On original site <input type="checkbox"/> Moved		<input type="checkbox"/> Yes <input checked="" type="checkbox"/> No IF YES, EXPLAIN		
14. RELATED OUTBUILDINGS OR LANDSCAPE FEATURES				
<input type="checkbox"/> Barn <input type="checkbox"/> Shed <input type="checkbox"/> Garage <input type="checkbox"/> Other landscape features or buildings (Specify) <input type="checkbox"/> Carriage house <input type="checkbox"/> Shop <input checked="" type="checkbox"/> Garden				
15. SURROUNDING ENVIRONMENT				
<input type="checkbox"/> Open land <input checked="" type="checkbox"/> Wood-land <input type="checkbox"/> Residential <input checked="" type="checkbox"/> Scattered buildings visible from site <input type="checkbox"/> Commercial <input type="checkbox"/> Indus-trial <input type="checkbox"/> Rural <input type="checkbox"/> High building density				
16. INTERRELATIONSHIP OF BUILDING AND SURROUNDINGS				
Situated among many trees, the verticality of which blends with the verticality of the building's exterior treatment.				

(OVER)

DESCRIPTION (Continued)

17 OTHER NOTABLE FEATURES OF BUILDING OR SITE (interior and or exterior)

- 1) Raised, exterior deck.
- 2) "Modular" building plan as described by builder-owner, Dennis Burk. Center module on concrete foundation with side wings or "modules" floating free of foundations on vertical timber poles on outer corners.
- 3) Interior spaces interconnect with second story solarium at central location.

SIGNIFICANCE

18 ARCHITECT

Owner - Dennis Burk

BUILDER

Glen Smith - Killingworth, Ct.

19 HISTORICAL OR ARCHITECTURAL IMPORTANCE

SOURCES

Owner - Dennis Burk

PHOTO

PHOTOGRAPHER

Ruth Arnold

VIEW

NEGATIVE ON FILE

COMPILED BY

NAME

Frank Pannenberg


ORGANIZATION

Totoket Historical Society, Inc.

ADDRESS

P.O. Box 117, Northford, CT. 06472

20 SUBSEQUENT FIELD EVALUATIONS



21 THREATS TO BUILDING OR SITE

- | | | | | |
|--|-----------------------------------|--|-------------------------------------|--|
| <input checked="" type="checkbox"/> None known | <input type="checkbox"/> Highways | <input type="checkbox"/> Vandalism | <input type="checkbox"/> Developers | <input type="checkbox"/> Other _____ |
| <input type="checkbox"/> Renewal | <input type="checkbox"/> Private | <input type="checkbox"/> Deterioration | <input type="checkbox"/> Zoning | <input type="checkbox"/> Explanation _____ |