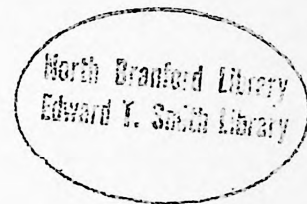


The Historical and Architectural  
Survey of North Branford

Part C



Prepared by  
Totoket Historical Society, Inc.  
under the direction of  
Frank J. Pannenberg

May 1980

Ref

720.9746

H

Funded by a grant from the Heritage Conservation and  
Recreation Service, Department of the Interior, through  
the Connecticut Historical Commission and matching in  
kind services by the Totoket Historical Society, Inc.

non-circ

# HISTORIC RESOURCES INVENTORY

## BUILDING AND STRUCTURES

HIST-6 NEW 5 77

STATE OF CONNECTICUT  
CONNECTICUT HISTORICAL COMMISSION  
59 SOUTH PROSPECT STREET, HARTFORD, CONNECTICUT 06106  
(203) 566-3005

FOR OFFICE USE ONLY	
Town No.:	Site No.:
UTM	
QUAD:	
DISTRICT	IF NR. SPECIFY
<input type="checkbox"/> S <input type="checkbox"/> NR	<input type="checkbox"/> Actual <input type="checkbox"/> Potential

Item #101

IDENTIFICATION


1. BUILDING NAME (Common)		(Historic)	
McMackin Residence		-	
2. TOWN/CITY	VILLAGE	COUNTY	
Branford (Street & curbcut in No. Branford)	-	New Haven	
3. STREET AND NUMBER (and/or location)			
108 Linsley Lake Road			
4. OWNER(S)			
Howard & Lynn McMackin			
<input type="checkbox"/> Public <input checked="" type="checkbox"/> Private			
5. USE (Present)		(Historic)	
Residential			
6. ACCESSIBILITY TO PUBLIC:	EXTERIOR VISIBLE FROM PUBLIC ROAD	INTERIOR ACCESSIBLE	IF YES, EXPLAIN
<input checked="" type="checkbox"/> Yes <input type="checkbox"/> No	<input type="checkbox"/> Yes <input checked="" type="checkbox"/> No		
7. STYLE OF BUILDING		DATE OF CONSTRUCTION	
Modern		1975	

DESCRIPTION

8. MATERIAL(S) (Indicate use or location when appropriate)			
<input type="checkbox"/> Clapboard	<input type="checkbox"/> Asbestos Siding	<input type="checkbox"/> Brick	<input checked="" type="checkbox"/> Other (Specify) T-111 Vertically Grooved Plywood Siding
<input type="checkbox"/> Wood Shingle	<input type="checkbox"/> Asphalt Siding	<input type="checkbox"/> Fieldstone	
<input type="checkbox"/> Board & Batten	<input type="checkbox"/> Stucco	<input type="checkbox"/> Cobblestone	
<input type="checkbox"/> Aluminum Siding	<input type="checkbox"/> Concrete Type:	<input type="checkbox"/> Cut stone Type:	
9. STRUCTURAL SYSTEM			
<input checked="" type="checkbox"/> Wood frame	<input type="checkbox"/> Post and beam	<input checked="" type="checkbox"/> balloon with cantelevers	
<input type="checkbox"/> Load bearing masonry	<input type="checkbox"/> Structural iron or steel		
<input type="checkbox"/> Other (Specify)			
10. ROOF (Type)			
<input type="checkbox"/> Gable	<input type="checkbox"/> Flat	<input type="checkbox"/> Mansard	<input type="checkbox"/> Monitor <input type="checkbox"/> sawtooth
<input type="checkbox"/> Gambrel	<input checked="" type="checkbox"/> Shed	<input type="checkbox"/> Hip	<input type="checkbox"/> Round <input type="checkbox"/> Other (Specify)
(Material)			
<input type="checkbox"/> Wood Shingle	<input type="checkbox"/> Roll Asphalt	<input type="checkbox"/> Tin	<input type="checkbox"/> Slate
<input checked="" type="checkbox"/> Asphalt shingle	<input type="checkbox"/> Built up	<input type="checkbox"/> Tile	<input type="checkbox"/> Other (Specify)
11. NUMBER OF STORIES	APPROXIMATE DIMENSIONS		
2	40' X 40'		
12. CONDITION (Structural)			
<input checked="" type="checkbox"/> Excellent	<input type="checkbox"/> Good	<input type="checkbox"/> Fair	<input type="checkbox"/> Deteriorated
(Exterior)			
<input checked="" type="checkbox"/> Excellent	<input type="checkbox"/> Good	<input type="checkbox"/> Fair	<input type="checkbox"/> Deteriorated
13. INTEGRITY (Location)			
<input checked="" type="checkbox"/> On original site	<input type="checkbox"/> Moved	WHEN ?	(Alterations)
		<input type="checkbox"/> Yes <input checked="" type="checkbox"/> No	IF YES, EXPLAIN
14. RELATED OUTBUILDINGS OR LANDSCAPE FEATURES			
<input type="checkbox"/> Barn	<input type="checkbox"/> Shed	<input type="checkbox"/> Garage	<input type="checkbox"/> Other landscape features or buildings (Specify)
<input type="checkbox"/> Carriage house	<input type="checkbox"/> Shop	<input type="checkbox"/> Garden	
15. SURROUNDING ENVIRONMENT			
<input type="checkbox"/> Open land	<input checked="" type="checkbox"/> Wood-land	<input type="checkbox"/> Residential	<input checked="" type="checkbox"/> Scattered buildings visible from site
<input type="checkbox"/> Commercial	<input type="checkbox"/> Indus-trial	<input type="checkbox"/> Rural	<input type="checkbox"/> High building density
16. INTERRELATIONSHIP OF BUILDING AND SURROUNDINGS			
Situated below road on steep slope. Bridge to front entrance.			

(OVER)



DESCRIPTION (Continued)	17 OTHER NOTABLE FEATURES OF BUILDING OR SITE (interior and or exterior)		
	1) Steep shed roofs. 2) 4 <sup>th</sup> cantilever around entire house. 3) Decks at south side. 4) Two story living room. 5) Fireplaces in living Room and bedroom.		
SIGNIFICANCE	18 ARCHITECT		BUILDER
	Owners - Mr. & Mrs. McMackin		Bob Cramer
SOURCES	19 HISTORICAL OR ARCHITECTURAL IMPORTANCE		
			
PHOTO	PHOTOGRAPHER		DATE
	Ruth Arnold		
COMPILED BY	VIEW	NEGATIVE ON FILE	
COMPILED BY	NAME		DATE
	Frank Pannenberg		6/79
	ORGANIZATION		
Totoket Historical Society, Inc.			
ADDRESS			
P.O. Box 117, Northford, CT 06472			

Place

Photograph

Here

## 20 SUBSEQUENT FIELD EVALUATIONS

## 21 THREATS TO BUILDING OR SITE

<input checked="" type="checkbox"/> None known	<input type="checkbox"/> Highways	<input type="checkbox"/> Vandalism	<input type="checkbox"/> Developers	<input type="checkbox"/> Other _____
<input type="checkbox"/> Renewal	<input type="checkbox"/> Private	<input type="checkbox"/> Deterioration	<input type="checkbox"/> Zoning	<input type="checkbox"/> Explanation _____

# HISTORIC RESOURCES INVENTORY

## BUILDING AND STRUCTURES

HIST-6 NEW 5 77


STATE OF CONNECTICUT  
CONNECTICUT HISTORICAL COMMISSION  
59 SOUTH PROSPECT STREET, HARTFORD, CONNECTICUT 06106  
(203) 566-3005

FOR OFFICE USE ONLY			
Town No.:		Site No.:	
UTM	:	:	:
QUAD:	:	:	:
DISTRICT:		IF NR SPECIFY	
<input type="checkbox"/> S	<input type="checkbox"/> NR	<input type="checkbox"/> Actual	<input type="checkbox"/> Potential

Item # 102

IDENTIFICATION		DESCRIPTION	
1. BUILDING NAME (Common) (Historic)		Burch Residence	
2. TOWN CITY	VILLAGE	COUNTY	
Branford & North Branford	Branford & North Branford	New Haven	
3. STREET AND NUMBER (and or location)			
98 Linsley Lake Road			
4. OWNER(S)			
Judith & William Burch <input type="checkbox"/> Public <input checked="" type="checkbox"/> Private			
5. USE (Present) (Historic)			
Residential			
6. ACCESSIBILITY TO PUBLIC:		IF YES, EXPLAIN	
<input type="checkbox"/> Yes <input checked="" type="checkbox"/> No		<input type="checkbox"/> Yes <input checked="" type="checkbox"/> No	
7. STYLE OF BUILDING		DATE OF CONSTRUCTION	
Modern		1973	
8. MATERIAL(S) (Indicate use or location when appropriate)			
<input type="checkbox"/> Clapboard <input type="checkbox"/> Asbestos Siding <input type="checkbox"/> Brick <input checked="" type="checkbox"/> Other (Specify) Cypress - Tongue and Groove Vertical Siding.			
<input type="checkbox"/> Wood Shingle <input type="checkbox"/> Asphalt Siding <input type="checkbox"/> Fieldstone			
<input type="checkbox"/> Board & Batten <input type="checkbox"/> Stucco <input type="checkbox"/> Cobblestone			
<input type="checkbox"/> Aluminum Siding <input type="checkbox"/> Concrete Type: <input type="checkbox"/> Cut stone Type:			
9. STRUCTURAL SYSTEM			
<input checked="" type="checkbox"/> Wood frame <input type="checkbox"/> Post and beam <input checked="" type="checkbox"/> balloon with Cantelevers			
<input type="checkbox"/> Load bearing masonry <input type="checkbox"/> Structural iron or steel			
<input type="checkbox"/> Other (Specify)			
10. ROOF (Type)			
<input type="checkbox"/> Gable <input type="checkbox"/> Flat <input type="checkbox"/> Mansard <input type="checkbox"/> Monitor <input type="checkbox"/> sawtooth			
<input type="checkbox"/> Gambrel <input checked="" type="checkbox"/> Shed <input type="checkbox"/> Hip <input type="checkbox"/> Round <input type="checkbox"/> Other (Specify)			
(Material)			
<input checked="" type="checkbox"/> Wood Shingle <input type="checkbox"/> Roll Asphalt <input type="checkbox"/> Tin <input type="checkbox"/> Slate			
<input type="checkbox"/> Asphalt shingle <input type="checkbox"/> Built up <input type="checkbox"/> Tile <input type="checkbox"/> Other (Specify)			
11. NUMBER OF STORIES		APPROXIMATE DIMENSIONS	
2		40' X 40' (rough) 2,100 S.F.	
12. CONDITION (Structural)		(Exterior)	
<input checked="" type="checkbox"/> Excellent <input type="checkbox"/> Good <input type="checkbox"/> Fair <input type="checkbox"/> Deteriorated		<input checked="" type="checkbox"/> Excellent <input type="checkbox"/> Good <input type="checkbox"/> Fair <input type="checkbox"/> Deteriorated	
13. INTEGRITY (Location)		WHEN ? (Alterations)	
<input checked="" type="checkbox"/> On original site <input type="checkbox"/> Moved		<input type="checkbox"/> Yes <input checked="" type="checkbox"/> No	
14. RELATED OUTBUILDINGS OR LANDSCAPE FEATURES			
<input type="checkbox"/> Barn <input type="checkbox"/> Shed <input type="checkbox"/> Garage <input type="checkbox"/> Other landscape features or buildings (Specify)			
<input type="checkbox"/> Carriage house <input type="checkbox"/> Shop <input type="checkbox"/> Garden			
15. SURROUNDING ENVIRONMENT			
<input type="checkbox"/> Open land <input checked="" type="checkbox"/> Wood-land <input type="checkbox"/> Residential <input type="checkbox"/> Scattered buildings visible from site			
<input type="checkbox"/> Commercial <input type="checkbox"/> Indus-trial <input type="checkbox"/> Rural <input type="checkbox"/> High building density			
16. INTERRELATIONSHIP OF BUILDING AND SURROUNDINGS			
Situated back from road behind small knoll. Driveway picturesquely winds through site. Building is perched dramatically at a high point close to a steep cliff above Linsley Lake. The view, beside Linsley Lake and the surrounding hills, includes Long Island Sound. (OVER)			

DESCRIPTION (Continued)	17 OTHER NOTABLE FEATURES OF BUILDING OR SITE (interior and/or exterior)		
	1) Multiple shed roofs sheathed with heavy hand split cedar shakes. 2) Second story master bathroom at front of house has large greenhouse-like, curved windows from end to end. These are custom made of <u>Lexan</u> . The bathroom is filled with plants and the result is a moist, hothouse effect with passive solar heat. 3) Central fireplace. 4) Much wood used throughout interior. Oak countertops, and mahogany, cedar, redwood, cypress siding on interior walls. 5) Part of property is North Branford, part Branford.		
SIGNIFICANCE	18 ARCHITECT	BUILDER	
	Don Raney	Owners - Mr. & Mrs. Burch, were general contractors. Also did some of the work.	
SOURCES	19 HISTORICAL OR ARCHITECTURAL IMPORTANCE		
	This building was written up in <u>The New York Times</u> .		
PHOTO	PHOTOGRAPHER		DATE
	Ruth Arnold		11/79
COMPILED BY	VIEW	NEGATIVE ON FILE	
	NAME		DATE
	Frank Pannenberg		6/79
	ORGANIZATION		
Totoket Historical Society, Inc.			
ADDRESS			
P.O. Box 117, Northford, CT 06472			
20 SUBSEQUENT FIELD EVALUATIONS			



Place

Photograph

Here

21 THREATS TO BUILDING OR SITE

<input checked="" type="checkbox"/> None known	<input type="checkbox"/> Highways	<input type="checkbox"/> Vandalism	<input type="checkbox"/> Developers	<input type="checkbox"/> Other _____
<input type="checkbox"/> Renewal	<input type="checkbox"/> Private	<input type="checkbox"/> Deterioration	<input type="checkbox"/> Zoning	<input type="checkbox"/> Explanation _____

# HISTORIC RESOURCES INVENTORY

## BUILDING AND STRUCTURES

HIST-6 NEW 5.77

### STATE OF CONNECTICUT CONNECTICUT HISTORICAL COMMISSION

59 SOUTH PROSPECT STREET, HARTFORD, CONNECTICUT 06106  
(203) 566-3005

FOR OFFICE USE ONLY			
Town No.:		Site No.:	
UTM			
QUAD:			
DISTRICT		IF NR SPECIFY	
<input type="checkbox"/> S	<input type="checkbox"/> NR	<input type="checkbox"/> Actual	<input type="checkbox"/> Potential

tem # 103

IDENTIFICATION


1. BUILDING NAME (Common)		(Historic)
Sparrow - Chicchetti Residence		
2. TOWN/CITY	VILLAGE	COUNTY
North Branford	North Branford	New Haven
3. STREET AND NUMBER (and or location)		
94 Linsley Lake Road		
4. OWNER(S)		
Sara S. Sparrow & Dominic V. Chicchetti		<input type="checkbox"/> Public <input checked="" type="checkbox"/> Private
5. USE (Present)		(Historic)
Residential		
6. ACCESSIBILITY TO PUBLIC:	EXTERIOR VISIBLE FROM PUBLIC ROAD	INTERIOR ACCESSIBLE
<input type="checkbox"/> Yes <input checked="" type="checkbox"/> No	<input type="checkbox"/> Yes <input checked="" type="checkbox"/> No	IF YES, EXPLAIN
7. STYLE OF BUILDING		DATE OF CONSTRUCTION
Modern		1975

DESCRIPTION

8. MATERIAL(S) (Indicate use or location when appropriate)				
<input type="checkbox"/> Clapboard	<input type="checkbox"/> Asbestos Siding	<input type="checkbox"/> Brick	<input type="checkbox"/> Other (Specify)	
<input type="checkbox"/> Wood Shingle	<input type="checkbox"/> Asphalt Siding	<input type="checkbox"/> Fieldstone		
<input type="checkbox"/> Board & Batten	<input type="checkbox"/> Stucco	<input type="checkbox"/> Cobblestone		
<input type="checkbox"/> Aluminum Siding	<input checked="" type="checkbox"/> Concrete Block	<input type="checkbox"/> Cut stone	Painted Grooved Concrete	
9. STRUCTURAL SYSTEM				
<input type="checkbox"/> Wood frame	<input type="checkbox"/> Post and beam	<input type="checkbox"/> balloon		
<input checked="" type="checkbox"/> Load bearing masonry	<input type="checkbox"/> Structural iron or steel			
<input type="checkbox"/> Other (Specify)				
10. ROOF (Type)				
<input type="checkbox"/> Gable	<input checked="" type="checkbox"/> Flat	<input type="checkbox"/> Mansard	<input type="checkbox"/> Monitor	<input type="checkbox"/> sawtooth
<input type="checkbox"/> Gambrel	<input type="checkbox"/> Shed	<input type="checkbox"/> Hip	<input type="checkbox"/> Round	<input type="checkbox"/> Other (Specify)
(Material)				
<input type="checkbox"/> Wood Shingle	<input type="checkbox"/> Roll Asphalt	<input type="checkbox"/> Tin	<input type="checkbox"/> Slate	
<input type="checkbox"/> Asphalt shingle	<input checked="" type="checkbox"/> Built up	<input type="checkbox"/> Tile	<input type="checkbox"/> Other (Specify)	
11. NUMBER OF STORIES		APPROXIMATE DIMENSIONS		
2 (5 levels)		40' X 70' (2,500 S.F.)		
12. CONDITION (Structural)				
<input checked="" type="checkbox"/> Excellent	<input type="checkbox"/> Good	<input type="checkbox"/> Fair	<input type="checkbox"/> Deteriorated	(Exterior)
<input checked="" type="checkbox"/> Excellent	<input type="checkbox"/> Good	<input type="checkbox"/> Fair	<input type="checkbox"/> Deteriorated	
13. INTEGRITY (Location)		WHEN ?	(Alterations)	IF YES, EXPLAIN
<input checked="" type="checkbox"/> On original site	<input type="checkbox"/> Moved		<input type="checkbox"/> Yes <input checked="" type="checkbox"/> No	
14. RELATED OUTBUILDINGS OR LANDSCAPE FEATURES				
<input type="checkbox"/> Barn	<input type="checkbox"/> Shed	<input type="checkbox"/> Garage	<input type="checkbox"/> Other landscape features or buildings (Specify)	
<input type="checkbox"/> Carriage house	<input type="checkbox"/> Shop	<input type="checkbox"/> Garden		
15. SURROUNDING ENVIRONMENT				
<input type="checkbox"/> Open land	<input checked="" type="checkbox"/> Wood-land	<input checked="" type="checkbox"/> Residential	<input type="checkbox"/> Scattered buildings visible from site	
<input type="checkbox"/> Commercial	<input type="checkbox"/> Indus-trial	<input type="checkbox"/> Rural	<input type="checkbox"/> High building density	
16. INTERRELATIONSHIP OF BUILDING AND SURROUNDINGS				
Situating well back from road and near edge of summit, 250' above lake. The many levels fit the building to its site. Large oak decks extend out to rear projecting the architecture well into site.				

(OVER)



DESCRIPTION (Continued)	17 OTHER NOTABLE FEATURES OF BUILDING OR SITE (interior and/or exterior)					
	1) The house has no basement - is slab on grade, built on the existing trap rock. 2) Living Room and Bedroom areas are built as 2 story blocks separated by a narrow 1 story connector used as a family room. 3) A long, narrow swimming pool is located directly adjacent to the 1 story connector and also extends to the Living Room and Bedroom elements. The pool is an integral part of the architecture. Timber steps, running the length of the pool lead down to the wood decks. 4) 2 story Living Room with floor to ceiling glass, library level above 1 story portion of Living Room. 5) Large well-equipped kitchen with extensive windows.					
SIGNIFICANCE	18 ARCHITECT		BUILDER			
	William De Cossy		Murdoch Const. built shell - De Cossy (architect) was general contr.			
SOURCES	19 HISTORICAL OR ARCHITECTURAL IMPORTANCE					
						
PHOTO	PHOTOGRAPHER		DATE		Place  Photograph  Here	
	Ruth Arnold		11/79			
VIEW		NEGATIVE ON FILE				
COMPILED BY	NAME		DATE			
	Frank Pannenborg		6/79			
	ORGANIZATION					
Totoket Historical Society, Inc.						
ADDRESS						
P.O. Box 117, Northford, CT 06472						
20 SUBSEQUENT FIELD EVALUATIONS						
21 THREATS TO BUILDING OR SITE						
<input checked="" type="checkbox"/> None known <input type="checkbox"/> Highways <input type="checkbox"/> Vandalism <input type="checkbox"/> Developers <input type="checkbox"/> Other _____						
<input type="checkbox"/> Renewal <input type="checkbox"/> Private <input type="checkbox"/> Deterioration <input type="checkbox"/> Zoning <input type="checkbox"/> Explanation _____						



# HISTORIC RESOURCES INVENTORY

## BUILDING AND STRUCTURES

HIST 6 NEW 5 77


STATE OF CONNECTICUT  
CONNECTICUT HISTORICAL COMMISSION  
59 SOUTH PROSPECT STREET, HARTFORD, CONNECTICUT 06106  
(203) 566-3005

FOR OFFICE USE ONLY	
Town No.:	Site No.:
UTM:	
QUAD:	
DISTRICT	IF NR SPECIFY
<input type="checkbox"/> S <input type="checkbox"/> NR	<input type="checkbox"/> Actual <input type="checkbox"/> Potential

Item # 104

IDENTIFICATION	1. BUILDING NAME (Common)		(Historic)	
	Dean Residence			
	2. TOWN CITY	VILLAGE	COUNTY	
	North Branford	North Branford	New Haven	
	3. STREET AND NUMBER (and or location)			
	90 Linsley Lake Road			
	4. OWNER(S)		<input type="checkbox"/> Public <input checked="" type="checkbox"/> Private	
	Michael Stitelman			
	5. USE (Present)		(Historic)	
	Residential			
DESCRIPTION	6. ACCESSIBILITY TO PUBLIC:		EXTERIOR VISIBLE FROM PUBLIC ROAD	
	<input checked="" type="checkbox"/> Yes <input type="checkbox"/> No		<input type="checkbox"/> Yes <input checked="" type="checkbox"/> No	
	7. STYLE OF BUILDING		DATE OF CONSTRUCTION	
	Modern		1967	
	8. MATERIAL(S) (Indicate use or location when appropriate)			
	<input type="checkbox"/> Clapboard <input type="checkbox"/> Asbestos Siding <input type="checkbox"/> Brick <input checked="" type="checkbox"/> Other (Specify) Rough sawn, vertical cedar siding, stained grey			
	<input type="checkbox"/> Wood Shingle <input type="checkbox"/> Asphalt Siding <input type="checkbox"/> Fieldstone			
	<input type="checkbox"/> Board & Batten <input type="checkbox"/> Stucco <input type="checkbox"/> Cobblestone			
	<input type="checkbox"/> Aluminum Siding <input type="checkbox"/> Concrete Type: <input type="checkbox"/> Cut stone Type:			
	9. STRUCTURAL SYSTEM			
<input checked="" type="checkbox"/> Wood frame <input checked="" type="checkbox"/> Post and beam <input type="checkbox"/> balloon				
<input type="checkbox"/> Load bearing masonry <input type="checkbox"/> Structural iron or steel				
<input type="checkbox"/> Other (Specify)				
DESCRIPTION	10. ROOF (Type)			
	<input type="checkbox"/> Gable <input checked="" type="checkbox"/> Flat <input type="checkbox"/> Mansard <input type="checkbox"/> Monitor <input type="checkbox"/> sawtooth			
	<input type="checkbox"/> Gambrel <input type="checkbox"/> Shed <input type="checkbox"/> Hip <input type="checkbox"/> Round <input type="checkbox"/> Other (Specify)			
	(Material)			
	<input type="checkbox"/> Wood Shingle <input type="checkbox"/> Roll Asphalt <input type="checkbox"/> Tin <input type="checkbox"/> Slate			
	<input type="checkbox"/> Asphalt shingle <input checked="" type="checkbox"/> Built up <input type="checkbox"/> Tile <input type="checkbox"/> Other (Specify)			
	11. NUMBER OF STORIES		APPROXIMATE DIMENSIONS	
	3		35' X 30'	
	12. CONDITION (Structural)			
	<input checked="" type="checkbox"/> Excellent <input type="checkbox"/> Good <input type="checkbox"/> Fair <input type="checkbox"/> Deteriorated <input checked="" type="checkbox"/> Excellent <input type="checkbox"/> Good <input type="checkbox"/> Fair <input type="checkbox"/> Deteriorated			
13. INTEGRITY (Location)				
<input checked="" type="checkbox"/> On original site <input type="checkbox"/> Moved <input type="checkbox"/> Yes <input checked="" type="checkbox"/> No				
14. RELATED OUTBUILDINGS OR LANDSCAPE FEATURES				
<input type="checkbox"/> Barn <input type="checkbox"/> Shed <input type="checkbox"/> Garage <input type="checkbox"/> Other landscape features or buildings (Specify)				
<input type="checkbox"/> Carriage house <input type="checkbox"/> Shop <input type="checkbox"/> Garden				
15. SURROUNDING ENVIRONMENT				
<input type="checkbox"/> Open land <input checked="" type="checkbox"/> Wood-land <input checked="" type="checkbox"/> Residential <input checked="" type="checkbox"/> Scattered buildings visible from site				
<input type="checkbox"/> Commercial <input type="checkbox"/> Indus-trial <input type="checkbox"/> Rural <input type="checkbox"/> High building density				
16. INTERRELATIONSHIP OF BUILDING AND SURROUNDINGS				
Situated at edge of steep dropoff 250' above Linsley Lake. Well back from road.				

(OVER)

DESCRIPTION (Continued)	17 OTHER NOTABLE FEATURES OF BUILDING OR SITE (interior and or exterior)			
	1) The building is tall and narrow. It is somewhat reminiscent of an observation tower. 2) Multiple roof decks. 3) Protruding timber beams beyond walls. 4) Curved steel stairway from driveway level to first deck. 5) View down to lake below and hills beyond is dramatic.			
SIGNIFICANCE	18 ARCHITECT <b>Engineer - Dixie Dean</b>	BUILDER <b>Dixie Dean</b>		
	19 HISTORICAL OR ARCHITECTURAL IMPORTANCE			
SOURCES	Michael Stitelman - Owner.			
	PHOTOGRAPHER <b>Ruth Arnold</b>			
COMPILED BY	DATE <b>11/79</b>	Place  Photograph  Here		
	VIEW NEGATIVE ON FILE			
	NAME <b>Frank Pannenborg</b>			DATE <b>6/79</b>
	ORGANIZATION <b>Totoket Historical Society, Inc.</b>			
ADDRESS <b>P.O. Box 117, Northford, CT 06472</b>				

20 SUBSEQUENT FIELD EVALUATIONS

21 THREATS TO BUILDING OR SITE					
<input checked="" type="checkbox"/> None known	<input type="checkbox"/> Highways	<input type="checkbox"/> Vandalism	<input type="checkbox"/> Developers	<input type="checkbox"/> Other _____	
<input type="checkbox"/> Renewal	<input type="checkbox"/> Private	<input type="checkbox"/> Deterioration	<input type="checkbox"/> Zoning	<input type="checkbox"/> Explanation _____	

**HISTORIC RESOURCES INVENTORY**  
**BUILDING AND STRUCTURES**  
 HIST-6 NEW 5 77

STATE OF CONNECTICUT  
**CONNECTICUT HISTORICAL COMMISSION**  
 59 SOUTH PROSPECT STREET, HARTFORD, CONNECTICUT 06106  
 (203) 566-3005

FOR OFFICE USE ONLY			
Town No.:		Site No.:	
UTM			
QUAD:			
DISTRICT	IF NR SPECIFY		
<input type="checkbox"/> S <input type="checkbox"/> NR	<input type="checkbox"/> Actual	<input type="checkbox"/> Potential	

Item #106

IDENTIFICATION

1. BUILDING NAME (Common)		(Historic)	
Wight Residence			
2 TOWN CITY	VILLAGE	COUNTY	
North Branford	North Branford	New Haven	
3 STREET AND NUMBER (and or location)			
82 Linsley Lake Road			
4. OWNER(S)			
Gary Meltzer <input type="checkbox"/> Public <input checked="" type="checkbox"/> Private			
5. USE (Present)		(Historic)	
Residential			
6. ACCESSIBILITY TO PUBLIC:	EXTERIOR VISIBLE FROM PUBLIC ROAD	INTERIOR ACCESSIBLE	IF YES, EXPLAIN
<input checked="" type="checkbox"/> Yes <input type="checkbox"/> No	<input type="checkbox"/> Yes <input checked="" type="checkbox"/> No		

DESCRIPTION

7. STYLE OF BUILDING		DATE OF CONSTRUCTION
Modern		1966-67
8. MATERIAL(S) (Indicate use or location when appropriate)		
<input type="checkbox"/> Clapboard	<input type="checkbox"/> Asbestos Siding	<input type="checkbox"/> Brick <input checked="" type="checkbox"/> Other (Specify) Vertical, fir, channel Siding, stained.
<input type="checkbox"/> Wood Shingle	<input type="checkbox"/> Asphalt Siding	<input type="checkbox"/> Fieldstone
<input type="checkbox"/> Board & Batten	<input type="checkbox"/> Stucco	<input type="checkbox"/> Cobblestone
<input type="checkbox"/> Aluminum Siding	<input type="checkbox"/> Concrete Type:	<input checked="" type="checkbox"/> Cut stone Type: Random ashlar - longmeadow brownstone
9. STRUCTURAL SYSTEM		
<input checked="" type="checkbox"/> Wood frame	<input checked="" type="checkbox"/> Post and beam	<input type="checkbox"/> balloon
<input checked="" type="checkbox"/> Load bearing masonry	<input type="checkbox"/> Structural iron or steel	
<input type="checkbox"/> Other (Specify)		
10. ROOF (Type)		
<input type="checkbox"/> Gable	<input checked="" type="checkbox"/> Flat	<input type="checkbox"/> Mansard <input type="checkbox"/> Monitor <input type="checkbox"/> sawtooth
<input type="checkbox"/> Gambrel	<input type="checkbox"/> Shed	<input type="checkbox"/> Hip <input type="checkbox"/> Round <input checked="" type="checkbox"/> Other (Specify) 2 Parabaloids forming a gable
(Material)		
<input type="checkbox"/> Wood Shingle	<input type="checkbox"/> Roll Asphalt	<input type="checkbox"/> Tin <input type="checkbox"/> Slate
<input checked="" type="checkbox"/> Asphalt shingle	<input type="checkbox"/> Built up	<input type="checkbox"/> Tile <input type="checkbox"/> Other (Specify)
11. NUMBER OF STORIES	APPROXIMATE DIMENSIONS	
2	54' X 26' Low, rear wing 31' X 26' high, front wing	
12. CONDITION (Structural)		
<input checked="" type="checkbox"/> Excellent	<input type="checkbox"/> Good	<input type="checkbox"/> Fair <input type="checkbox"/> Deteriorated <input checked="" type="checkbox"/> Excellent <input type="checkbox"/> Good <input type="checkbox"/> Fair <input type="checkbox"/> Deteriorated
13. INTEGRITY (Location)		
<input checked="" type="checkbox"/> On original site	<input type="checkbox"/> Moved	WHEN ? (Alterations) <input type="checkbox"/> Yes <input checked="" type="checkbox"/> No IF YES, EXPLAIN
14. RELATED OUTBUILDINGS OR LANDSCAPE FEATURES		
<input type="checkbox"/> Barn	<input type="checkbox"/> Shed	<input type="checkbox"/> Garage <input type="checkbox"/> Other landscape features or buildings (Specify)
<input type="checkbox"/> Carriage house	<input type="checkbox"/> Shop	<input type="checkbox"/> Garden
15. SURROUNDING ENVIRONMENT		
<input type="checkbox"/> Open land	<input checked="" type="checkbox"/> Wood-land	<input checked="" type="checkbox"/> Residential <input type="checkbox"/> Scattered buildings visible from site
<input type="checkbox"/> Commercial	<input type="checkbox"/> Indus-trial	<input type="checkbox"/> Rural <input type="checkbox"/> High building density
16. INTERRELATIONSHIP OF BUILDING AND SURROUNDINGS		
Situating on strongly sloping site, well back from (150') and below road. Built into slope, 1 story at front, 2 stories at rear. Building opens up at rear to view of lake.		

(OVER)

DESCRIPTION (Continued)	17 OTHER NOTABLE FEATURES OF BUILDING OR SITE (interior and/or exterior)		
	1) Brownstone masonry work, used on rear wing and central fireplace chimney. This work, particularly central chimney is reminiscent of some of the colonial houses in the region. 2) Dramatic Living Room space with parabolic ceilings, large glass area facing lake view - height 19'-1". Free-standing walls. 3) Stairway to lower wing flanked by curved wall. 4) The rising parabolic roof shape and massive central chimney affords a dramatic view from the road.		
	18 ARCHITECT David Wight	BUILDER Panza Construction, West Haven, Ct.	
	19 HISTORICAL OR ARCHITECTURAL IMPORTANCE  This is the first house to begin construction in the Linsley Lake development. It is, in fact, the sale of this property to David Wight that precipitated the formation of the Linsley Lake Development Corporation in 1966. Thomas Hooker, Forbes Sargeant and other property owners across the lake originally bought the farm land to protect their view, then leased the land back to the farmer. The Development Corporation, also including the architect Bradford Tilney and others, sold land for building subject to design review. In the beginning the Standards were closely adhered to; then later became more lax. The Corporation dissolved, turning over its powers of design review to the Linsley Lake Association.		
SOURCES	David Wight - Architect		
PHOTO	PHOTOGRAPHER Ruth Arnold		DATE 11/79
	VIEW	NEGATIVE ON FILE	
COMPILED BY	NAME Frank Pannenberg		DATE 6/79
	ORGANIZATION Totoket Historical Society, Inc.		
	ADDRESS P.O. Box 117, Northford, CT 06472		
20 SUBSEQUENT FIELD EVALUATIONS			
21 THREATS TO BUILDING OR SITE <input checked="" type="checkbox"/> None known <input type="checkbox"/> Highways <input type="checkbox"/> Vandalism <input type="checkbox"/> Developers <input type="checkbox"/> Renewal <input type="checkbox"/> Private <input type="checkbox"/> Deterioration <input type="checkbox"/> Zoning <input type="checkbox"/> Explanation:			





**HISTORIC RESOURCES INVENTORY**  
**BUILDING AND STRUCTURES**  
 HIST 6 NWS 27

STATE OF CONNECTICUT  
 CONNECTICUT HISTORICAL COMMISSION  
 59 SOUTH PROSPECT STREET, HARTFORD, CONNECTICUT 06106  
 (203) 566-3005


FOR OFFICE USE ONLY			
Town No.	Site No.		
UTM			
QUAD			
DISTRICT	IF NR SPECIFY		
<input type="checkbox"/> S <input type="checkbox"/> NR	<input type="checkbox"/> Actual	<input type="checkbox"/> Potential	

Item #106

IDENTIFICATION	1. BUILDING NAME (Common)		(Historic)	
	Dyde - Miller Residence			
	2. TOWN/CITY	VILLAGE	COUNTY	
	North Branford	North Branford	New Haven	
	3. STREET AND NUMBER (and or location)			
	35 Linsley Lake Road			
	4. OWNER(S)			
	Richard S. Miller <input type="checkbox"/> Public <input checked="" type="checkbox"/> Private			
	5. USE (Present) (Historic)			
	Residential			
DESCRIPTION	6. ACCESSIBILITY TO PUBLIC:		IF YES, EXPLAIN	
	<input checked="" type="checkbox"/> Yes <input type="checkbox"/> No		<input type="checkbox"/> Yes <input checked="" type="checkbox"/> No	
	7. STYLE OF BUILDING		DATE OF CONSTRUCTION	
	Modern		1970 First Element 1975 Second Element	
	8. MATERIAL(S) (Indicate use or location when appropriate)			
	<input type="checkbox"/> Clapboard <input type="checkbox"/> Asbestos Siding <input type="checkbox"/> Brick <input checked="" type="checkbox"/> Other (Specify) T-111 Plywood siding on first building. White Cedar, horizontal flush siding on second building with large glass area facing east, exposed concrete block.			
	<input type="checkbox"/> Wood Shingle <input type="checkbox"/> Asphalt Siding <input type="checkbox"/> Fieldstone			
	<input type="checkbox"/> Board & Batten <input type="checkbox"/> Stucco <input type="checkbox"/> Cobblestone			
	<input type="checkbox"/> Aluminum Siding <input checked="" type="checkbox"/> Concrete Block <input type="checkbox"/> Cut stone Type:			
	9. STRUCTURAL SYSTEM			
<input checked="" type="checkbox"/> Wood frame <input checked="" type="checkbox"/> Post and beam <input type="checkbox"/> Balloon				
<input checked="" type="checkbox"/> Load bearing masonry <input type="checkbox"/> Structural iron or steel				
<input type="checkbox"/> Other (Specify) _____				
10. ROOF (Type)				
<input type="checkbox"/> Gable <input checked="" type="checkbox"/> Flat <input type="checkbox"/> Mansard <input checked="" type="checkbox"/> Monitor <input type="checkbox"/> Sawtooth				
<input type="checkbox"/> Gambrel <input type="checkbox"/> Shed <input type="checkbox"/> Hip <input type="checkbox"/> Round <input type="checkbox"/> Other (Specify) _____				
(Material)				
<input type="checkbox"/> Wood Shingle <input type="checkbox"/> Roll Asphalt <input type="checkbox"/> Tin <input type="checkbox"/> Slate				
<input type="checkbox"/> Asphalt shingle <input checked="" type="checkbox"/> Built up <input type="checkbox"/> Tile <input type="checkbox"/> Other (Specify) _____				
11. NUMBER OF STORIES		APPROXIMATE DIMENSIONS		
1 - 2		80' X 80'		
12. CONDITION (Structural) (Exterior)				
<input checked="" type="checkbox"/> Excellent <input type="checkbox"/> Good <input type="checkbox"/> Fair <input type="checkbox"/> Deteriorated <input checked="" type="checkbox"/> Excellent <input type="checkbox"/> Good <input type="checkbox"/> Fair <input type="checkbox"/> Deteriorated				
13. INTEGRITY (Location)		WHEN? (Alterations)		
<input checked="" type="checkbox"/> On original site <input type="checkbox"/> Moved		<input checked="" type="checkbox"/> Yes <input type="checkbox"/> No		
IF YES, EXPLAIN: Original building added onto with second residence.				
14. RELATED OUTBUILDINGS OR LANDSCAPE FEATURES				
<input type="checkbox"/> Barn <input type="checkbox"/> Shed <input type="checkbox"/> Garage <input checked="" type="checkbox"/> Other landscape features or buildings (Specify) Remains of orchard.				
<input type="checkbox"/> Carriage house <input type="checkbox"/> Shop <input checked="" type="checkbox"/> Garden Two vegetable gardens.				
15. SURROUNDING ENVIRONMENT				
<input type="checkbox"/> Open land <input checked="" type="checkbox"/> Wood-land <input checked="" type="checkbox"/> Residential <input checked="" type="checkbox"/> Scattered buildings visible from site				
<input type="checkbox"/> Commercial <input type="checkbox"/> Industrial <input type="checkbox"/> Rural <input type="checkbox"/> High building density				
16. INTERRELATIONSHIP OF BUILDING AND SURROUNDINGS				
Situated in former apple orchard of old Linsley Farm. Gently sloping site, building cut into site on west and raised on east. House on north side of road, very comfortably sited.				

(OVER)



DESCRIPTION (Continued)	17 OTHER NOTABLE FEATURES OF BUILDING OR SITE (interior and/or exterior)			
	1) This is a composite (two part) house. The first built in 1970 and the second joined to it in 1975. Both halves are predominantly one story except for a small two story monitor over a portion of the second house. 2) The first house was designed to be passive solar efficient at a time when this was not as common as now. 3) The second house with its horizontal bands of white cedar inside and out and its exposed, grey concrete block is a demonstration of the elegance of simple material. The interior spaces in this portion of the house are visually very comfortable.			
	18 ARCHITECT	First - Peter Hale Second - De Har Buchannen	BUILDER	First - Peter Hale Second - Bruce Pantani
SIGNIFICANCE	19 HISTORICAL OR ARCHITECTURAL IMPORTANCE  The first house, built by Mr. & Mrs. Dyde, is identical to the Branford Hill prototype, passive solar houses by Peter Hale done in the 1950's. They wanted to buy one of these and when this was impossible, then hired the architect to do the design for this site.			
SOURCES	Richard S. Miller - Owner Peter P. Hale - Architect, Phase 1			
PHOTO	PHOTOGRAPHER Ruth Arnold		DATE 11/79	Place  Photograph  Here
	VIEW	NEGATIVE ON FILE		
COMPILED BY	NAME Frank Pannenborg		DATE 6/79	
	ORGANIZATION Totoket Historical Society, Inc.			
	ADDRESS P.O. Box 117, Northford, CT 06472			

20 SUBSEQUENT FIELD EVALUATIONS

21 THREATS TO BUILDING OR SITE

<input checked="" type="checkbox"/> None known	<input type="checkbox"/> Highways	<input type="checkbox"/> Vandalism	<input type="checkbox"/> Developers	<input type="checkbox"/> Other _____
<input type="checkbox"/> Renewal	<input type="checkbox"/> Private	<input type="checkbox"/> Deterioration	<input type="checkbox"/> Zoning	<input type="checkbox"/> Explanation _____

# HISTORIC RESOURCES INVENTORY

## BUILDING AND STRUCTURES

HIST-6 NEW 5 77

STATE OF CONNECTICUT  
CONNECTICUT HISTORICAL COMMISSION  
59 SOUTH PROSPECT STREET, HARTFORD, CONNECTICUT 06106  
(203) 566-3005

FOR OFFICE USE ONLY	
Town No.:	Site No.:
UTM	
QUAD:	
DISTRICT	IF NR. SPECIFY
<input type="checkbox"/> S <input type="checkbox"/> NR	<input type="checkbox"/> Actual <input type="checkbox"/> Potential

Item #107

IDENTIFICATION	
1. BUILDING NAME (Common)	(Historic)
Gordon Residence	Thomas Hooker Residence
2. TOWN CITY	VILLAGE
North Branford	North Branford
3. STREET AND NUMBER (and/or location)	COUNTY
34 Linsley Lake Road	New Haven
4. OWNER(S)	<input type="checkbox"/> Public <input checked="" type="checkbox"/> Private
Dr. & Mrs. Martin E. Gordon	
5. USE (Present)	(Historic)
Residential	
6. ACCESSIBILITY TO PUBLIC:	EXTERIOR VISIBLE FROM PUBLIC ROAD
<input checked="" type="checkbox"/> Yes <input type="checkbox"/> No	<input type="checkbox"/> Yes <input checked="" type="checkbox"/> No
7. STYLE OF BUILDING	DATE OF CONSTRUCTION
Modern	1965
8. MATERIAL(S) (Indicate use or location when appropriate)	
<input type="checkbox"/> Clapboard <input type="checkbox"/> Asbestos Siding <input type="checkbox"/> Brick	<input checked="" type="checkbox"/> Other (Specify) Vertical, rough sawn, cedar siding, Stained grey.
<input type="checkbox"/> Wood Shingle <input type="checkbox"/> Asphalt Siding <input type="checkbox"/> Fieldstone	
<input type="checkbox"/> Board & Battan <input type="checkbox"/> Stucco <input type="checkbox"/> Cobblestone	
<input type="checkbox"/> Aluminum Siding <input type="checkbox"/> Concrete Type: <input type="checkbox"/> Cut stone Type:	
9. STRUCTURAL SYSTEM	
<input checked="" type="checkbox"/> Wood frame <input checked="" type="checkbox"/> Post and beam <input type="checkbox"/> balloon	
<input type="checkbox"/> Load bearing masonry <input type="checkbox"/> Structural iron or steel	
<input type="checkbox"/> Other (Specify)	
10. ROOF (Type)	
<input checked="" type="checkbox"/> Gable Low Pitch <input type="checkbox"/> Flat <input type="checkbox"/> Mansard <input type="checkbox"/> Monitor <input type="checkbox"/> sawtooth	
<input type="checkbox"/> Gambrel <input type="checkbox"/> Shed <input type="checkbox"/> Hip <input type="checkbox"/> Round <input type="checkbox"/> Other (Specify)	
(Material)	
<input type="checkbox"/> Wood Shingle <input type="checkbox"/> Roll Asphalt <input type="checkbox"/> Tin <input type="checkbox"/> Slate	
<input type="checkbox"/> Asphalt shingle <input type="checkbox"/> Built up <input type="checkbox"/> Tile <input type="checkbox"/> Other (Specify)	
11. NUMBER OF STORIES	APPROXIMATE DIMENSIONS
2 - 1/2	50' X 40' (3,000 S.F.)
12. CONDITION (Structural)	(Exterior)
<input checked="" type="checkbox"/> Excellent <input type="checkbox"/> Good <input type="checkbox"/> Fair <input type="checkbox"/> Deteriorated	<input checked="" type="checkbox"/> Excellent <input type="checkbox"/> Good <input type="checkbox"/> Fair <input type="checkbox"/> Deteriorated
13. INTEGRITY (Location)	WHEN ? (Alterations)
<input checked="" type="checkbox"/> On original site <input type="checkbox"/> Moved	<input type="checkbox"/> Yes <input checked="" type="checkbox"/> No
14. RELATED OUTBUILDINGS OR LANDSCAPE FEATURES	
<input type="checkbox"/> Barn <input type="checkbox"/> Shed <input type="checkbox"/> Garage <input type="checkbox"/> Other landscape features or buildings (Specify)	
<input type="checkbox"/> Carriage house <input type="checkbox"/> Shop <input checked="" type="checkbox"/> Garden	
15. SURROUNDING ENVIRONMENT	
<input type="checkbox"/> Open land <input checked="" type="checkbox"/> Wood-land <input checked="" type="checkbox"/> Residential	<input checked="" type="checkbox"/> Scattered buildings visible from site
<input type="checkbox"/> Commercial <input type="checkbox"/> Indus-trial <input type="checkbox"/> Rural	<input type="checkbox"/> High building density
16. INTERRELATIONSHIP OF BUILDING AND SURROUNDINGS	
Situating well back from road on sloping site near lakeside. House built into slope, 1-1/2 stories at front, 2-1/2 stories at rear. Many trees left standing.	

(OVER)

DESCRIPTION (Continued)

## 17 OTHER NOTABLE FEATURES OF BUILDING OR SITE (interior and or exterior)

- 1) Large glass area facing lake at rear of house. "Cathedral" Living Room.
- 2) Well detailed steel and wood decks and balconies at rear of house. 2 levels.
- 3) Central fireplace upstairs, Family Room fireplace below.
- 4) Lower level of east wing - indoor swimming pool.
- 5) Site very well landscaped.

## 18 ARCHITECT

Henry Miller

## BUILDER

Murdoch Construction

## 19 HISTORICAL OR ARCHITECTURAL IMPORTANCE

SIGNIFICANCE

SOURCES

Dr. Martin E. Gordon - Owner



PHOTO

## PHOTOGRAPHER

Ruth Arnold

11/79

## VIEW

front and rear

## NEGATIVE ON FILE

yes

COMPILED BY

## NAME

Frank Pannenburg

6/79

## ORGANIZATION

Totoket Historical Society, Inc.

## ADDRESS

P.O. Box 117, Northford, CT 06472



## 20 SUBSEQUENT FIELD EVALUATIONS

## 21 THREATS TO BUILDING OR SITE

☒ None known☐ Highways☐ Vandalism☐ Developers☐ Other \_\_\_\_\_☐ Renewal☐ Private☐ Deterioration☐ Zoning☐ Explanation \_\_\_\_\_



# HISTORIC RESOURCES INVENTORY BUILDING AND STRUCTURES


HIST-6 NEW 5 77

STATE OF CONNECTICUT  
CONNECTICUT HISTORICAL COMMISSION  
59 SOUTH PROSPECT STREET, HARTFORD, CONNECTICUT 06106  
(203) 566-3005

FOR OFFICE USE ONLY	
Town No.:	Site No.
UTM	
QUAD:	
DISTRICT	IF NR. SPECIFY
<input type="checkbox"/> S <input type="checkbox"/> NR	<input type="checkbox"/> Actual <input type="checkbox"/> Potential

Item # 108

IDENTIFICATION	1. BUILDING NAME (Common) (Historic)	
	Darge Residence	
	2 TOWN CITY	VILLAGE COUNTY
	North Branford	North Branford New Haven
DESCRIPTION	3 STREET AND NUMBER (and or location)	
	30 Linsley Lake Road	
	4 OWNER(S)	
	Mr. & Mrs. Thomas F. Darge <input type="checkbox"/> Public <input checked="" type="checkbox"/> Private	
	5 USE (Present) (Historic)	
	Residential	
	6 ACCESSIBILITY TO PUBLIC: EXTERIOR VISIBLE FROM PUBLIC ROAD INTERIOR ACCESSIBLE IF YES, EXPLAIN	
	<input checked="" type="checkbox"/> Yes <input type="checkbox"/> No <input type="checkbox"/> Yes <input checked="" type="checkbox"/> No	
	7. STYLE OF BUILDING DATE OF CONSTRUCTION	
	Modern 1967	
DESCRIPTION	8. MATERIAL(S) (Indicate use or location when appropriate)	
	<input type="checkbox"/> Clapboard <input type="checkbox"/> Asbestos Siding <input type="checkbox"/> Brick <input checked="" type="checkbox"/> Other (Specify) Wood trim	
	<input type="checkbox"/> Wood Shingle <input type="checkbox"/> Asphalt Siding <input type="checkbox"/> Fieldstone	
	<input type="checkbox"/> Board & Batten <input checked="" type="checkbox"/> Stucco Tan color <input type="checkbox"/> Cobblestone	
	<input type="checkbox"/> Aluminum Siding <input checked="" type="checkbox"/> Concrete Type: block <input type="checkbox"/> Cut stone Type:	
	9 STRUCTURAL SYSTEM	
	<input type="checkbox"/> Wood frame <input checked="" type="checkbox"/> Post and beam Roof <input type="checkbox"/> balloon	
	<input checked="" type="checkbox"/> Load bearing masonry <input type="checkbox"/> Structural iron or steel	
	<input type="checkbox"/> Other (Specify)	
	10. ROOF (Type)	
<input type="checkbox"/> Gable <input checked="" type="checkbox"/> Flat <input type="checkbox"/> Mansard <input type="checkbox"/> Monitor <input type="checkbox"/> sawtooth		
<input type="checkbox"/> Gambrel <input type="checkbox"/> Shed <input type="checkbox"/> Hip <input type="checkbox"/> Round <input type="checkbox"/> Other (Specify)		
(Material)		
<input type="checkbox"/> Wood Shingle <input type="checkbox"/> Roll Asphalt <input type="checkbox"/> Tin <input type="checkbox"/> Slate		
<input type="checkbox"/> Asphalt shingle <input checked="" type="checkbox"/> Built up <input type="checkbox"/> Tile <input type="checkbox"/> Other (Specify)		
11 NUMBER OF STORIES APPROXIMATE DIMENSIONS		
2 with multi-levels 30' X 50'		
12 CONDITION (Structural) (Exterior)		
<input checked="" type="checkbox"/> Excellent <input type="checkbox"/> Good <input type="checkbox"/> Fair <input type="checkbox"/> Deteriorated <input checked="" type="checkbox"/> Excellent <input type="checkbox"/> Good <input type="checkbox"/> Fair <input type="checkbox"/> Deteriorated		
13 INTEGRITY (Location) WHEN ? (Alterations) IF, YES, EXPLAIN		
<input checked="" type="checkbox"/> On original site <input type="checkbox"/> Moved <input type="checkbox"/> Yes <input checked="" type="checkbox"/> No		
14 RELATED OUTBUILDINGS OR LANDSCAPE FEATURES		
<input type="checkbox"/> Barn <input type="checkbox"/> Shed <input type="checkbox"/> Garage <input checked="" type="checkbox"/> Other landscape features or buildings (Specify) Remains of orchard.		
<input type="checkbox"/> Carriage house <input type="checkbox"/> Shop <input type="checkbox"/> Garden		
15 SURROUNDING ENVIRONMENT		
<input type="checkbox"/> Open land <input checked="" type="checkbox"/> Wood-land <input checked="" type="checkbox"/> Residential <input checked="" type="checkbox"/> Scattered buildings visible from site		
<input type="checkbox"/> Commercial <input type="checkbox"/> Indus-trial <input type="checkbox"/> Rural <input type="checkbox"/> High building density		
16 INTERRELATIONSHIP OF BUILDING AND SURROUNDINGS		
Situated below road on land sloping down to Linsley Lake. The driveway winds through a remaining portion of the apple orchard of the original Linsley Farm. The building is built into the slope with one story (OVER) at front and two stories at the rear.		

DESCRIPTION (Continued)	17 OTHER NOTABLE FEATURES OF BUILDING OR SITE (interior and or exterior)		
	<p>1) Large glass area facing lake view. Wood mullions.</p> <p>2) Central linear skylight running from one end of building to other. It is composed of arched plexiglass and is butted into corresponding, vertical floor to ceiling windows at the ends. Very ambitious detailing - with some evidence of leakage and/or condensation problems.</p> <p>3) The flat roof is given a floating quality both from the inside as well as out by means of an almost continuous horizontal slot window at ceiling level on the building ends and the larger windows at the front and rear.</p>		
SIGNIFICANCE	<p>18 ARCHITECT Associate at firm of Roche Gene Festa Dinkeloo, Also has small</p> <p>19 HISTORICAL OR ARCHITECTURAL IMPORTANCE private practice</p>		
	<p>20 SUBSEQUENT FIELD EVALUATIONS</p>		
SOURCES	<p>Mrs. Darge - Owner</p>		
			
PHOTO	<p>PHOTOGRAPHER Ruth Arnold</p>		<p>DATE 11/79</p>
	<p>VIEW</p>	<p>NEGATIVE ON FILE</p>	
COMPILED BY	<p>NAME Frank Pannenberg</p>		<p>DATE 6/79</p>
	<p>ORGANIZATION Totoket Historical Society, Inc.</p>		
	<p>ADDRESS P.O. Box 117, Northford, CT 06472</p>		
<p>Place Photograph Here</p>			

21 THREATS TO BUILDING OR SITE

<input checked="" type="checkbox"/> None known	<input type="checkbox"/> Highways	<input type="checkbox"/> Vandalism	<input type="checkbox"/> Developers	<input type="checkbox"/> Other _____
<input type="checkbox"/> Renewal	<input type="checkbox"/> Private	<input type="checkbox"/> Deterioration	<input type="checkbox"/> Zoning	<input type="checkbox"/> Explanation _____



# HISTORIC RESOURCES INVENTORY BUILDING AND STRUCTURES

HIST-6 NEW 5 77

STATE OF CONNECTICUT  
CONNECTICUT HISTORICAL COMMISSION  
59 SOUTH PROSPECT STREET, HARTFORD, CONNECTICUT 06106  
(203) 566-3005

FOR OFFICE USE ONLY

Town No.:

Site No.:

UTM

QUAD:

DISTRICT

IF NR. SPECIFY

☐ S

☐ NR

☐ Actual

☐ Potential

Unit #109

IDENTIFICATION


1. BUILDING NAME (Common)		(Historic)	
2. TOWN CITY		VILLAGE	COUNTY
3. STREET AND NUMBER (and or location)			
4. OWNER(S)		<input type="checkbox"/> Public <input checked="" type="checkbox"/> Private	
5. USE (Present)		(Historic)	
6. ACCESSIBILITY TO PUBLIC:		IF YES, EXPLAIN	
EXTERIOR VISIBLE FROM PUBLIC ROAD		INTERIOR ACCESSIBLE	
<input checked="" type="checkbox"/> Yes <input type="checkbox"/> No		<input type="checkbox"/> Yes <input checked="" type="checkbox"/> No	

DESCRIPTION

7. STYLE OF BUILDING		DATE OF CONSTRUCTION	
8. MATERIAL(S) (Indicate use or location when appropriate)			
9. STRUCTURAL SYSTEM			
10. ROOF (Type)			
11. NUMBER OF STORIES		APPROXIMATE DIMENSIONS	
12. CONDITION (Structural)		(Exterior)	
13. INTEGRITY (Location)		WHEN ? (Alterations)	
14. RELATED OUTBUILDINGS OR LANDSCAPE FEATURES			
15. SURROUNDING ENVIRONMENT			
16. INTERRELATIONSHIP OF BUILDING AND SURROUNDINGS			

(OVER)

DESCRIPTION (Continued)	17 OTHER NOTABLE FEATURES OF BUILDING OR SITE (interior and/or exterior)	
	<ol style="list-style-type: none"> <li>1. Steeply pitched gables on main house and ell. with delicately curved and pierced barge boards - wide overhang.</li> <li>2. Downstairs windows are floor length, 6/6. Upstairs windows peaked with individual gables.</li> <li>3. Fireplace in east front parlor.</li> <li>4. No Gothicization of interior trim.</li> </ol>	
SIGNIFICANCE	18 ARCHITECT	BUILDER
		By/for Julius Maltby (1787-1872)
SOURCES	19 HISTORICAL OR ARCHITECTURAL IMPORTANCE	
	<ol style="list-style-type: none"> <li>1. The only high style Gothic Cottage in town.</li> <li>2. Edward Smith acquired this house c. 1865. He was associated with David Stearns and E. Chapman Maltby in the desiccated coconut business. Edward Smith invented the machine for getting the coconut meat from the shell. The machine also removed the rough coating from the shells which were made into dippers. It is said that his wife, Georgianna, developed recipes for the use of the coconut in her kitchen. Clara Smith, daughter of Edward, was a professor at Wellesly College. She willed the property "for use of a public library in Northford as memorial to her father" House was sold and the proceeds were used to build the Edward Smith Library.</li> </ol>	
PHOTO	County Map 1856 Beers Atlas 1868 George Cooke - Recollections of Northford - 1935 Mrs. Morris Allings Notes - THS files	
	PHOTOGRAPHER Ruth Arnold 5/76 VIEW Front NEGATIVE ON FILE yes	
COMPILED BY	NAME Judith Ossowsky 6/79 ORGANIZATION Totoket Historical Society, Inc. ADDRESS P. O. Box 117, Northford, CT 06472	
	20 SUBSEQUENT FIELD EVALUATIONS	
21 THREATS TO BUILDING OR SITE <input checked="" type="checkbox"/> None known <input type="checkbox"/> Highways <input type="checkbox"/> Vandalism <input type="checkbox"/> Developers <input type="checkbox"/> Other _____ <input type="checkbox"/> Renewal <input type="checkbox"/> Private <input type="checkbox"/> Deterioration <input type="checkbox"/> Zoning <input type="checkbox"/> Explanaton _____		



# HISTORIC RESOURCES INVENTORY

## BUILDING AND STRUCTURES

HIST-6 NEW 5 77

STATE OF CONNECTICUT  
 CONNECTICUT HISTORICAL COMMISSION  
 59 SOUTH PROSPECT STREET, HARTFORD, CONNECTICUT 06106  
 (203) 566-3005

FOR OFFICE USE ONLY	
Town No.:	Site No.:
UTM	
QUAD:	
DISTRICT	IF NR. SPECIFY
<input type="checkbox"/> S <input type="checkbox"/> NR	<input type="checkbox"/> Actual <input type="checkbox"/> Potential

Item #110

IDENTIFICATION


1. BUILDING NAME (Common)		(Historic)	
		E. Chapman Maltby House	
2 TOWN CITY	VILLAGE	COUNTY	
North Branford	Northford	New Haven	
3 STREET AND NUMBER (and or location)			
7 Maltby Lane			
4. OWNER(S)			
William H. Pommer			
<input type="checkbox"/> Public <input checked="" type="checkbox"/> Private			
5. USE (Present)		(Historic)	
Residence		Residence	
6. ACCESSIBILITY TO PUBLIC:		IF YES, EXPLAIN	
<input checked="" type="checkbox"/> Yes <input type="checkbox"/> No		<input type="checkbox"/> Yes <input checked="" type="checkbox"/> No	
7. STYLE OF BUILDING		DATE OF CONSTRUCTION	
Late Federal		c. 1820	

DESCRIPTION

8. MATERIAL(S) (Indicate use or location when appropriate)			
<input checked="" type="checkbox"/> Clapboard	<input type="checkbox"/> Asbestos Siding	<input checked="" type="checkbox"/> Brick	<input type="checkbox"/> Other (Specify) chimneys-2
<input type="checkbox"/> Wood Shingle	<input type="checkbox"/> Asphalt Siding	<input type="checkbox"/> Fieldstone	
<input type="checkbox"/> Board & Batten	<input type="checkbox"/> Stucco	<input type="checkbox"/> Cobblestone	4 fireplaces
<input type="checkbox"/> Aluminum Siding	<input type="checkbox"/> Concrete Type:	<input checked="" type="checkbox"/> Cut stone Type:	sandstone foundation
9. STRUCTURAL SYSTEM			
<input checked="" type="checkbox"/> Wood frame	<input checked="" type="checkbox"/> Post and beam	<input type="checkbox"/> balloon	
<input type="checkbox"/> Load bearing masonry		<input type="checkbox"/> Structural iron or steel	
<input type="checkbox"/> Other (Specify)			
10. ROOF (Type)			
<input checked="" type="checkbox"/> Gable	<input type="checkbox"/> Flat	<input type="checkbox"/> Mansard	<input type="checkbox"/> Monitor <input type="checkbox"/> sawtooth
<input type="checkbox"/> Gambrel	<input type="checkbox"/> Shed	<input type="checkbox"/> Hip	<input type="checkbox"/> Round <input type="checkbox"/> Other (Specify)
(Material)			
<input type="checkbox"/> Wood Shingle	<input type="checkbox"/> Roll Asphalt	<input type="checkbox"/> Tin	<input type="checkbox"/> Slate
<input checked="" type="checkbox"/> Asphalt shingle	<input type="checkbox"/> Built up	<input type="checkbox"/> Tile	<input type="checkbox"/> Other (Specify)
11. NUMBER OF STORIES	APPROXIMATE DIMENSIONS		
2 + attic	56' x 54' (main 24' x 30') (Back wing 26' x 24') (garage wing 32' x 24')		
12. CONDITION (Structural)			
<input type="checkbox"/> Excellent	<input checked="" type="checkbox"/> Good	<input type="checkbox"/> Fair	<input type="checkbox"/> Deteriorated
(Exterior)			
<input type="checkbox"/> Excellent	<input checked="" type="checkbox"/> Good	<input type="checkbox"/> Fair	<input type="checkbox"/> Deteriorated
13. INTEGRITY (Location)			
<input checked="" type="checkbox"/> On original site	<input type="checkbox"/> Moved	WHEN ?	
		(Alterations)	
		<input type="checkbox"/> Yes <input checked="" type="checkbox"/> No	
14. RELATED OUTBUILDINGS OR LANDSCAPE FEATURES			
<input checked="" type="checkbox"/> Barn old	<input type="checkbox"/> Shed	<input checked="" type="checkbox"/> Garage	<input type="checkbox"/> Other landscape features or buildings (Specify)
<input type="checkbox"/> Carriage house	<input type="checkbox"/> Shop	<input type="checkbox"/> Garden	
15. SURROUNDING ENVIRONMENT			
<input checked="" type="checkbox"/> Open land	<input type="checkbox"/> Wood-land	<input checked="" type="checkbox"/> Residential	<input checked="" type="checkbox"/> Scattered buildings visible from site
<input type="checkbox"/> Commercial	<input type="checkbox"/> Indus-trial	<input checked="" type="checkbox"/> Rural	<input type="checkbox"/> High building density
16. INTERRELATIONSHIP OF BUILDING AND SURROUNDINGS			
Sited on north east corner of Maltby Lane & Middletown Ave. on a small rise from the road level. Barn is to rear. House faces Middletown Ave.			

(OVER)



DESCRIPTION (Continued)	17 OTHER NOTABLE FEATURES OF BUILDING OR SITE (interior and/or exterior)		<ol style="list-style-type: none"> <li>1. Gable end to road with closed pediment. Lunette window in gable.</li> <li>2. Side hall plan.</li> <li>3. Large center chimney. Chimney in original kitchen wing has large fireplace and bake oven.</li> <li>4. Wing raised to two stories. Modern kitchen and large garage wing are recent additions. A 1974 fire caused some damage to rear wing.</li> <li>5. Original windows 6/6.</li> <li>6. Mantel in front room is Federal.</li> </ol>
	18 ARCHITECT	BUILDER	
SIGNIFICANCE	19 HISTORICAL OR ARCHITECTURAL IMPORTANCE		
	<p>Although family stories say the house was built by Julius Maltby for his son E. Chapman Maltby (married 1851), it is more likely that Julius (married 1819) built it for himself. The house is more Federal style than Greek Revival.</p> <p>E. Chapman Maltby built the "shop" known as the "Brick Shop" and employed 40 people. He brought coconuts from the West Indies and produced "desicated coconut". Later produced the coconut dipper, using Britannid of D. S. Stevens for trim. Also made buttons and spoons.* The "Brick Shop" was located at the dam on Farm River where the Mill Pond Tavern is now.</p>		
SOURCES	<p>County Maps 1852-1856          Beers Atlas-1868          Mrs. Morris Alling's Notes, THS files          Maltby Genealogy, 1895. (Privately printed)          Study of Northford-North Branford Industrial Revolution Sited-Gordon Miller-1966-THS files*</p>		
COMPILED BY	PHOTOGRAPHER		
	Robert Van Nest		
	1977		
	VIEW	NEGATIVE ON FILM	
	3/4-left front-south	yes	
	NAME Judith Ossowsky		
	Elizabeth A. Livingston 8/79		
	ORGANIZATION		
	Totoket Historical Society, Inc.		
	ADDRESS		
	P. O. Box 117, Northford, CT 06472		
20 SUBSEQUENT FIELD EVALUATIONS			
21 THREATS TO BUILDING OR SITE			
<div style="display: flex; flex-wrap: wrap; padding: 0;"> <div style="width: 50%;"><input type="checkbox"/> None known</div> <div style="width: 50%;"><input type="checkbox"/> Highways</div> <div style="width: 50%;"><input type="checkbox"/> Vandalism</div> <div style="width: 50%;"><input type="checkbox"/> Developers</div> <div style="width: 50%;"><input type="checkbox"/> Other _____</div> <div style="width: 50%;"><input type="checkbox"/> Renewal</div> <div style="width: 50%;"><input type="checkbox"/> Private</div> <div style="width: 50%;"><input type="checkbox"/> Deterioration</div> <div style="width: 50%;"><input type="checkbox"/> Zoning</div> <div style="width: 50%;"><input type="checkbox"/> Explanation _____</div> </div>			

# HISTORIC RESOURCES INVENTORY

## BUILDING AND STRUCTURES

HIST-6 NEW 5 77

STATE OF CONNECTICUT  
CONNECTICUT HISTORICAL COMMISSION  
59 SOUTH PROSPECT STREET, HARTFORD, CONNECTICUT 06106  
(203) 566-3005

FOR OFFICE USE ONLY

Town No.:	Site No.:
UTM	
QUAD:	
DISTRICT	IF NR SPECIFY
<input type="checkbox"/> S <input type="checkbox"/> NR	<input type="checkbox"/> Actual <input type="checkbox"/> Potential

Item # 111

IDENTIFICATION


1. BUILDING NAME (Common)		(Historic)	
Samuel Maltby House			
2. TOWN/CITY	VILLAGE	COUNTY	
North Branford	Northford	New Haven	
3. STREET AND NUMBER (and/or location)			
2 Maltby Lane (faces on Middletown Tpke.)			
4. OWNER(S)			
John M. & Joan F. Gesmonde <input type="checkbox"/> Public <input checked="" type="checkbox"/> Private			
5. USE (Present)		(Historic)	
Residence		Residence	
6. ACCESSIBILITY TO PUBLIC:	EXTERIOR VISIBLE FROM PUBLIC ROAD	INTERIOR ACCESSIBLE	IF YES, EXPLAIN
<input checked="" type="checkbox"/> Yes <input type="checkbox"/> No	<input type="checkbox"/> Yes <input checked="" type="checkbox"/> No		
7. STYLE OF BUILDING		DATE OF CONSTRUCTION	
Greek Revival		1838	

DESCRIPTION

8. MATERIAL(S) (Indicate use or location when appropriate)				
<input checked="" type="checkbox"/> Clapboard	<input type="checkbox"/> Asbestos Siding	<input checked="" type="checkbox"/> Brick	<input type="checkbox"/> Other (Specify) _____	
<input type="checkbox"/> Wood Shingle	<input type="checkbox"/> Asphalt Siding	<input type="checkbox"/> Fieldstone	2 interior chimneys 1 in wing	
<input type="checkbox"/> Board & Batten	<input type="checkbox"/> Stucco	<input type="checkbox"/> Cobblestone		
<input type="checkbox"/> Aluminum Siding	<input type="checkbox"/> Concrete Type: _____	<input checked="" type="checkbox"/> Cut stone	sandstone	
9. STRUCTURAL SYSTEM				
<input checked="" type="checkbox"/> Wood frame	<input checked="" type="checkbox"/> Post and beam	<input type="checkbox"/> balloon		
<input type="checkbox"/> Load bearing masonry	<input type="checkbox"/> Structural iron or steel			
<input type="checkbox"/> Other (Specify) _____				
10. ROOF (Type)				
<input checked="" type="checkbox"/> Gable	<input type="checkbox"/> Flat	<input type="checkbox"/> Mansard	<input type="checkbox"/> Monitor	<input type="checkbox"/> sawtooth
<input type="checkbox"/> Gambrel	<input type="checkbox"/> Shed	<input type="checkbox"/> Hip	<input type="checkbox"/> Round	<input type="checkbox"/> Other (Specify) _____
(Material)				
<input type="checkbox"/> Wood Shingle	<input type="checkbox"/> Roll Asphalt	<input type="checkbox"/> Tin	<input type="checkbox"/> Slate	
<input checked="" type="checkbox"/> Asphalt shingle	<input type="checkbox"/> Built up	<input type="checkbox"/> Tile	<input type="checkbox"/> Other (Specify) _____	
11. NUMBER OF STORIES		APPROXIMATE DIMENSIONS		
2 + attic		66' x 38' (main 34' x 28') (wing 18' x 20') (rear wing 32' x 10')		
12. CONDITION (Structural)				
<input checked="" type="checkbox"/> Excellent	<input type="checkbox"/> Good	<input type="checkbox"/> Fair	<input type="checkbox"/> Deteriorated	(Exterior)
<input checked="" type="checkbox"/> Excellent	<input type="checkbox"/> Good	<input type="checkbox"/> Fair	<input type="checkbox"/> Deteriorated	
13. INTEGRITY (Location)		WHEN ?	(Alterations)	IF YES, EXPLAIN
<input checked="" type="checkbox"/> On original site	<input type="checkbox"/> Moved		<input type="checkbox"/> Yes <input checked="" type="checkbox"/> No	
14. RELATED OUTBUILDINGS OR LANDSCAPE FEATURES				
<input type="checkbox"/> Barn	<input checked="" type="checkbox"/> Shed	<input checked="" type="checkbox"/> Garage	<input checked="" type="checkbox"/> Other landscape features or buildings (Specify)	
<input type="checkbox"/> Carriage house	<input type="checkbox"/> Shop	<input type="checkbox"/> Garden	workshop with stove attached to garage	
15. SURROUNDING ENVIRONMENT				
<input type="checkbox"/> Open land	<input type="checkbox"/> Wood-land	<input type="checkbox"/> Residential	<input checked="" type="checkbox"/> Scattered buildings visible from site	
<input type="checkbox"/> Commercial	<input type="checkbox"/> Indus-trial	<input checked="" type="checkbox"/> Rural	<input type="checkbox"/> High building density	
16. INTERRELATIONSHIP OF BUILDING AND SURROUNDINGS				
Set back from rd. on west side facing east overlooking Farm River & open fields across Middletown Ave. Out-buildings-south and to the rear; small pond lies behind row of evergreen trees on south lawn.				

(OVER)



DESCRIPTION (Continued)	17 OTHER NOTABLE FEATURES OF BUILDING OR SITE (interior and or exterior)		<p><u>Exterior:</u> Plain giant order pilasters on all corners of house and wing, and very deep cornice-entablature. Fluted Doric columns on portico. Four-bay off-centered facade. Typical simple Greek Rev. doorway on wing. Tri-partite horizontal windows in attic gables. Windows in main house 6/6; wing 12/12 1st floor; 6/6 2nd floor.</p> <p><u>Interior:</u> Typical Greek Revival woodwork.</p> <p>In the wing (presumable the original kitchen), the fireplace has an unusual cast iron oven door and surround, a transition from the old bake oven style to the stove era. By family tales, this ironwork was shipped from Barbados. Charlotte DeWitt (1792-1870), the wife of Samuel Maltby (1790-1881), was the daughter of the Governor of Barbados. Perhaps it was ordered from England by him as a foundry seems unlikely in the Barbados. Present kitchen originally was woodshed, and mudroom was added.</p>	
	18 ARCHITECT	BUILDER		
SIGNIFICANCE	19 HISTORICAL OR ARCHITECTURAL IMPORTANCE			
	<p>Samuel Maltby was a direct descendant of William Maltbie who settled in Branford and his descendants occupied the house until 1930.</p>			
SOURCES	<p>Beers Atlas 1868 County Map 1856 County Map 1852 Mrs. Morris Alling's Notes, THS files</p>			
COMPILED BY	PHOTO	<p>PHOTOGRAPHER Robert Van Nest 1977</p>		
	VIEW	<p>NEGATIVE ON FILM</p>		
COMPILED BY	NAME		DATE	
	Judith Ossowsky		3/24/80	
	E. A. Livingston			
	ORGANIZATION			
ADDRESS				
Totoket Historical Society, Inc.				
P. O. Box 117, Northford, CT 06472				
20 SUBSEQUENT FIELD EVALUATIONS				
<p>21 THREATS TO BUILDING OR SITE</p> <p> <input checked="" type="checkbox"/> None known            <input type="checkbox"/> Highways            <input type="checkbox"/> Vandalism            <input type="checkbox"/> Developers            <input type="checkbox"/> Other _____       </p> <p> <input type="checkbox"/> Renewal            <input type="checkbox"/> Private            <input type="checkbox"/> Deterioration            <input type="checkbox"/> Zoning            <input type="checkbox"/> Explanation _____       </p>				

# HISTORIC RESOURCES INVENTORY

## BUILDING AND STRUCTURES

HIST-6 NEW 5 77

STATE OF CONNECTICUT  
CONNECTICUT HISTORICAL COMMISSION  
59 SOUTH PROSPECT STREET, HARTFORD, CONNECTICUT 06106  
(203) 566-3005


FOR OFFICE USE ONLY	
Town No.:	Site No.
UTM	
QUAD:	
DISTRICT	IF NR SPECIFY
<input type="checkbox"/> S <input type="checkbox"/> NR	<input type="checkbox"/> Actual <input type="checkbox"/> Potential

Item #112

IDENTIFICATION	
1. BUILDING NAME (Common)	(Historic)
Northford Acres Vol. Fire Co., #3	
2. TOWN CITY	VILLAGE
Northford	Northford
COUNTY	
New Haven	
3. STREET AND NUMBER (and or location)	
Middletown Turnpike	
4. OWNER(S)	
Northford Acres Vol. Fire Dept., Co. #3	
5. USE (Present)	(Historic)
Fire station	
6. ACCESSIBILITY TO PUBLIC:	EXTERIOR VISIBLE FROM PUBLIC ROAD
<input checked="" type="checkbox"/> Yes <input type="checkbox"/> No	INTERIOR ACCESSIBLE
	<input type="checkbox"/> Yes <input checked="" type="checkbox"/> No
IF YES, EXPLAIN	
7. STYLE OF BUILDING	DATE OF CONSTRUCTION
Modern	1965
8. MATERIAL(S) (Indicate use or location when appropriate)	
<input type="checkbox"/> Clapboard <input type="checkbox"/> Asbestos Siding <input type="checkbox"/> Brick <input type="checkbox"/> Other (Specify) _____ <input type="checkbox"/> Wood Shingle <input type="checkbox"/> Asphalt Siding <input type="checkbox"/> Fieldstone <input type="checkbox"/> Board & Batten <input checked="" type="checkbox"/> Stucco <input type="checkbox"/> Cobblestone <input type="checkbox"/> Aluminum Siding <input checked="" type="checkbox"/> Concrete Type: Poured, reinforced slabs & <input checked="" type="checkbox"/> Cut stone Type: Stone veneer (slump stone)	
9. STRUCTURAL SYSTEM	
<input type="checkbox"/> Wood frame <input type="checkbox"/> Post and beam <input type="checkbox"/> balloon <input checked="" type="checkbox"/> Load bearing masonry <input type="checkbox"/> Structural iron or steel <input type="checkbox"/> Other (Specify) _____	
10. ROOF (Type)	
<input checked="" type="checkbox"/> Gable <input type="checkbox"/> Flat <input type="checkbox"/> Mansard <input type="checkbox"/> Monitor <input type="checkbox"/> sawtooth <input type="checkbox"/> Gambrel <input type="checkbox"/> Shed <input type="checkbox"/> Hip <input type="checkbox"/> Round <input type="checkbox"/> Other (Specify) _____ (Material) <input type="checkbox"/> Wood Shingle <input type="checkbox"/> Roll Asphalt <input type="checkbox"/> Tin <input type="checkbox"/> Slate <input checked="" type="checkbox"/> Asphalt shingle <input type="checkbox"/> Built up <input type="checkbox"/> Tile <input type="checkbox"/> Other (Specify) _____	
11. NUMBER OF STORIES	APPROXIMATE DIMENSIONS
1 + attic	40' x 60' + south wing 41' x 70'
12. CONDITION (Structural)	
<input checked="" type="checkbox"/> Excellent <input type="checkbox"/> Good <input type="checkbox"/> Fair <input type="checkbox"/> Deteriorated <input checked="" type="checkbox"/> Excellent <input type="checkbox"/> Good <input type="checkbox"/> Fair <input type="checkbox"/> Deteriorated	
13. INTEGRITY (Location)	
<input checked="" type="checkbox"/> On original site <input type="checkbox"/> Moved <input type="checkbox"/> Yes <input checked="" type="checkbox"/> No	
14. RELATED OUTBUILDINGS OR LANDSCAPE FEATURES	
<input type="checkbox"/> Barn <input type="checkbox"/> Shed <input type="checkbox"/> Garage <input type="checkbox"/> Other landscape features or buildings (Specify) _____ <input type="checkbox"/> Carriage house <input type="checkbox"/> Shop <input type="checkbox"/> Garden	
15. SURROUNDING ENVIRONMENT	
<input checked="" type="checkbox"/> Open land <input type="checkbox"/> Wood-land <input checked="" type="checkbox"/> Residential <input checked="" type="checkbox"/> Scattered buildings visible from site <input type="checkbox"/> Commercial <input type="checkbox"/> Indus-trial <input type="checkbox"/> Rural <input type="checkbox"/> High building density	
16. INTERRELATIONSHIP OF BUILDING AND SURROUNDINGS	
Sited on north side of the Turnpike on level plot.	

(OVER)

DESCRIPTION (Continued)	17 OTHER NOTABLE FEATURES OF BUILDING OR SITE (interior and or exterior)  3 bay station with social hall in wing.	
	18 ARCHITECT Roscoe D. Smith	BUILDER Built by Fire Dept. Volunteers
SIGNIFICANCE	19 HISTORICAL OR ARCHITECTURAL IMPORTANCE  Northford Acres Volunteers Fire Dept. purchased land 1953.(1) Company established 1964. Built firehouse that same year. (2)	
	SOURCES  Assessor's Records Capt. Albert W. Pokrob, Co. #3 (2) N. B. Community Action Development Plan, 1970, P. 51 (1) N. B. Land Records 24-479 (2) 1965 Annual report, pp. 9 & 13	
COMPILED BY	PHOTOGRAPHER Ruth Arnold	
	VIEW 3/4 left front	1/80 NEGATIVE ON FILE yes
	NAME Janet S. Grogan	
	ORGANIZATION Totoket Historical Society, Inc.	
ADDRESS P. O. Box 117, Northford, CT 06472		
20 SUBSEQUENT FIELD EVALUATIONS		
21 THREATS TO BUILDING OR SITE <div style="display: flex; justify-content: space-between;"> <div> <input checked="" type="checkbox"/> None known         </div> <div> <input type="checkbox"/> Highways         </div> <div> <input type="checkbox"/> Vandalism         </div> <div> <input type="checkbox"/> Developers         </div> <div> <input type="checkbox"/> Other _____         </div> </div> <div style="display: flex; justify-content: space-between; margin-top: 5px;"> <div> <input type="checkbox"/> Renewal         </div> <div> <input type="checkbox"/> Private         </div> <div> <input type="checkbox"/> Deterioration         </div> <div> <input type="checkbox"/> Zoning         </div> <div> <input type="checkbox"/> Explanation _____         </div> </div>		



# HISTORIC RESOURCES INVENTORY

## BUILDING AND STRUCTURES

HIST-6 NEW 5 77

STATE OF CONNECTICUT  
CONNECTICUT HISTORICAL COMMISSION  
59 SOUTH PROSPECT STREET, HARTFORD, CONNECTICUT 06106  
(203) 566-3005

FOR OFFICE USE ONLY	
Town No.:	Site No.:
UTM:	
QUAD:	
DISTRICT	IF NR SPECIFY
<input type="checkbox"/> S <input type="checkbox"/> NR	<input type="checkbox"/> Actual <input type="checkbox"/> Potential

Item # 113

IDENTIFICATION


1. BUILDING NAME (Common)		(Historic)	
		Amos Harrison	
2 TOWN CITY	VILLAGE	COUNTY	
North Branford	Northford	New Haven	
3 STREET AND NUMBER (and/or location)			
1902 Middletown Turnpike			
4. OWNER(S)			
Joseph J. & Gloria P. Bellanio			
<input type="checkbox"/> Public <input checked="" type="checkbox"/> Private			
5 USE (Present)		(Historic)	
Residence		Residence	
6. ACCESSIBILITY TO PUBLIC:		IF YES, EXPLAIN	
<input checked="" type="checkbox"/> Yes <input type="checkbox"/> No		<input type="checkbox"/> Yes <input checked="" type="checkbox"/> No	

DESCRIPTION

7. STYLE OF BUILDING		DATE OF CONSTRUCTION	
Colonial		c. 1790	
8. MATERIAL(S) (Indicate use or location when appropriate)			
<input type="checkbox"/> Clapboard	<input type="checkbox"/> Asbestos Siding	<input checked="" type="checkbox"/> Brick	<input type="checkbox"/> Other (Specify)
<input type="checkbox"/> Wood Shingle	<input type="checkbox"/> Asphalt Siding	<input type="checkbox"/> chimney (replacement)	<input type="checkbox"/> Fieldstone
<input type="checkbox"/> Board & Batten	<input checked="" type="checkbox"/> Stucco	<input type="checkbox"/> Cobblestone	
<input type="checkbox"/> Aluminum Siding	<input type="checkbox"/> Concrete Type: over wood	<input type="checkbox"/> Cut stone	<input type="checkbox"/> concrete foundation
9 STRUCTURAL SYSTEM			
<input checked="" type="checkbox"/> Wood frame	<input checked="" type="checkbox"/> Post and beam	<input type="checkbox"/> balloon	
<input type="checkbox"/> Load bearing masonry	<input type="checkbox"/> Structural iron or steel		
<input type="checkbox"/> Other (Specify)			
10. ROOF (Type)			
<input checked="" type="checkbox"/> Gable	<input type="checkbox"/> Flat	<input type="checkbox"/> Mansard	<input type="checkbox"/> Monitor
<input type="checkbox"/> Gambrel	<input type="checkbox"/> Shed	<input type="checkbox"/> Hip	<input type="checkbox"/> Round
<input type="checkbox"/> Wood Shingle	<input type="checkbox"/> Roll Asphalt	<input type="checkbox"/> Tin	<input type="checkbox"/> Slate
<input checked="" type="checkbox"/> Asphalt shingle	<input type="checkbox"/> Built up	<input type="checkbox"/> Tile	<input type="checkbox"/> Other (Specify)
11 NUMBER OF STORIES		APPROXIMATE DIMENSIONS	
1 + attic		36' x 38' (36' x 28' main part)-(back wing 36' x 10')(wing 6' x 6')	
12 CONDITION (Structural)			
<input type="checkbox"/> Excellent	<input type="checkbox"/> Good	<input checked="" type="checkbox"/> Fair	<input type="checkbox"/> Deteriorated
<input type="checkbox"/> Excellent	<input type="checkbox"/> Good	<input type="checkbox"/> Fair	<input checked="" type="checkbox"/> Deteriorated
13 INTEGRITY (Location)		WHEN ?	
<input checked="" type="checkbox"/> On original site	<input type="checkbox"/> Moved	<input checked="" type="checkbox"/> Yes <input type="checkbox"/> No	
14 RELATED OUTBUILDINGS OR LANDSCAPE FEATURES		IF YES, EXPLAIN	
<input type="checkbox"/> Barn	<input checked="" type="checkbox"/> Shed	<input type="checkbox"/> Garage	<input type="checkbox"/> Other landscape features or buildings (Specify)
<input type="checkbox"/> Carriage house	<input type="checkbox"/> Shop	<input type="checkbox"/> Garden	
15 SURROUNDING ENVIRONMENT			
<input checked="" type="checkbox"/> Open land	<input type="checkbox"/> Wood-land	<input checked="" type="checkbox"/> Residential	<input type="checkbox"/> Scattered buildings visible from site
<input type="checkbox"/> Commercial	<input type="checkbox"/> Industrial	<input type="checkbox"/> Rural	<input type="checkbox"/> High building density
16 INTERRELATIONSHIP OF BUILDING AND SURROUNDINGS			
On north side of road facing south. Spring pond to north filled in. Extensive orchards (another owner) to east.			

(OVER)



DESCRIPTION (Continued)	17 OTHER NOTABLE FEATURES OF BUILDING OR SITE (interior and or exterior)  Completely altered.											
	18 ARCHITECT	BUILDER By/for Amos Harrison										
SIGNIFICANCE	19 HISTORICAL OR ARCHITECTURAL IMPORTANCE  Toll gate for Middletown Turnpike (1813) was just west of house. Survey for Turnpike in that area goes on "on old road to about 50' from S. E. corner Amos Harrison house". Amos Harrison (1736-1815)											
SOURCES	Beers atlas 1868 County map 1856 County map 1852 Conn. State Highway											
PHOTO    COMPILED BY	PHOTOGRAPHER Ruth Arnold											
	3/80											
	VIEW Front	NEGATIVE ON FILE yes										
	NAME Elizabeth A. Livingston											
	3/80											
ORGANIZATION Totoket Historical Society, Inc.												
ADDRESS P. O. Box 117, Northford, CT 06472												
20 SUBSEQUENT FIELD EVALUATIONS												
												
21 THREATS TO BUILDING OR SITE												
<table style="width: 100%;"> <tr> <td><input type="checkbox"/> None known</td> <td><input type="checkbox"/> Highways</td> <td><input type="checkbox"/> Vandalism</td> <td><input type="checkbox"/> Developers</td> <td><input type="checkbox"/> Other _____</td> </tr> <tr> <td><input type="checkbox"/> Renewal</td> <td><input type="checkbox"/> Private</td> <td><input checked="" type="checkbox"/> Deterioration</td> <td><input type="checkbox"/> Zoning</td> <td><input type="checkbox"/> Explanation _____</td> </tr> </table>			<input type="checkbox"/> None known	<input type="checkbox"/> Highways	<input type="checkbox"/> Vandalism	<input type="checkbox"/> Developers	<input type="checkbox"/> Other _____	<input type="checkbox"/> Renewal	<input type="checkbox"/> Private	<input checked="" type="checkbox"/> Deterioration	<input type="checkbox"/> Zoning	<input type="checkbox"/> Explanation _____
<input type="checkbox"/> None known	<input type="checkbox"/> Highways	<input type="checkbox"/> Vandalism	<input type="checkbox"/> Developers	<input type="checkbox"/> Other _____								
<input type="checkbox"/> Renewal	<input type="checkbox"/> Private	<input checked="" type="checkbox"/> Deterioration	<input type="checkbox"/> Zoning	<input type="checkbox"/> Explanation _____								

# HISTORIC RESOURCES INVENTORY

## BUILDING AND STRUCTURES

HIST-6 NEW 5 77

STATE OF CONNECTICUT  
CONNECTICUT HISTORICAL COMMISSION  
59 SOUTH PROSPECT STREET, HARTFORD, CONNECTICUT 06106  
(203) 566-3005

FOR OFFICE USE ONLY	
Town No.:	Site No.:
UTM	
QUAD:	
DISTRICT	IF NR SPECIFY
<input type="checkbox"/> S <input type="checkbox"/> NR	<input type="checkbox"/> Actual <input type="checkbox"/> Potential

Item # 114

IDENTIFICATION

1. BUILDING NAME (Common)		(Historic)	
		Amos Harrison 11	
2. TOWN CITY	VILLAGE	COUNTY	
North Branford	Northford	New Haven	
3. STREET AND NUMBER (and or location)			
1894 Middletown Turnpike			
4. OWNER(S)			
Thomas C. & Marianne B. Smith			
<input type="checkbox"/> Public <input checked="" type="checkbox"/> Private			
5. USE (Present)		(Historic)	
Residence			
6. ACCESSIBILITY TO PUBLIC:	EXTERIOR VISIBLE FROM PUBLIC ROAD	INTERIOR ACCESSIBLE	IF YES, EXPLAIN
<input checked="" type="checkbox"/> Yes <input type="checkbox"/> No	<input type="checkbox"/> Yes <input checked="" type="checkbox"/> No		

DESCRIPTION

7. STYLE OF BUILDING		DATE OF CONSTRUCTION	
Greek Revival		c. 1845	
8. MATERIAL(S) (Indicate use or location when appropriate)			
<input type="checkbox"/> Clapboard	<input type="checkbox"/> Asbestos Siding	<input checked="" type="checkbox"/> Brick	<input type="checkbox"/> Other (Specify)
<input checked="" type="checkbox"/> Wood Shingle	<input type="checkbox"/> Asphalt Siding	<input type="checkbox"/> Fieldstone	& stone foundation
<input type="checkbox"/> Board & Batten	<input type="checkbox"/> Stucco	<input type="checkbox"/> Cobblestone	
<input type="checkbox"/> Aluminum Siding	<input type="checkbox"/> Concrete Type:	<input type="checkbox"/> Cut stone Type:	
9. STRUCTURAL SYSTEM			
<input checked="" type="checkbox"/> Wood frame	<input checked="" type="checkbox"/> Post and beam	<input type="checkbox"/> balloon	
<input type="checkbox"/> Load bearing masonry	<input type="checkbox"/> Structural iron or steel		
<input type="checkbox"/> Other (Specify)			
10. ROOF (Type)			
<input checked="" type="checkbox"/> Gable	<input type="checkbox"/> Flat	<input type="checkbox"/> Mansard	<input type="checkbox"/> Monitor
<input type="checkbox"/> Gambrel	<input type="checkbox"/> Shed	<input type="checkbox"/> Hip	<input type="checkbox"/> Round
<input type="checkbox"/> Wood Shingle	<input type="checkbox"/> Roll Asphalt	<input type="checkbox"/> Tin	<input type="checkbox"/> Slate
<input checked="" type="checkbox"/> Asphalt shingle	<input type="checkbox"/> Built up	<input type="checkbox"/> Tile	<input type="checkbox"/> Other (Specify)
11. NUMBER OF STORIES		APPROXIMATE DIMENSIONS	
2 + attic		54' x 47' Main 24' x 30' Ell 40' x 18' sml. back wing	
12. CONDITION (Structural)		(Exterior)	
<input type="checkbox"/> Excellent	<input checked="" type="checkbox"/> Good	<input type="checkbox"/> Fair	<input type="checkbox"/> Deteriorated
<input type="checkbox"/> Excellent	<input checked="" type="checkbox"/> Good	<input type="checkbox"/> Fair	<input type="checkbox"/> Deteriorated
13. INTEGRITY (Location)		WHEN ? (Alterations)	
<input checked="" type="checkbox"/> On original site	<input type="checkbox"/> Moved	<input type="checkbox"/> Yes	<input checked="" type="checkbox"/> No
14. RELATED OUTBUILDINGS OR LANDSCAPE FEATURES			
<input checked="" type="checkbox"/> Barn	<input type="checkbox"/> Shed	<input checked="" type="checkbox"/> Garage	<input checked="" type="checkbox"/> Other landscape features or buildings (Specify)
<input type="checkbox"/> Carriage house	<input type="checkbox"/> Shop	<input type="checkbox"/> Garden	Cut stone retaining wall at front
15. SURROUNDING ENVIRONMENT			
<input checked="" type="checkbox"/> Open land	<input type="checkbox"/> Wood-land	<input checked="" type="checkbox"/> Residential	<input checked="" type="checkbox"/> Scattered buildings visible from site
<input type="checkbox"/> Commercial	<input type="checkbox"/> Indus-trial	<input type="checkbox"/> Rural	<input type="checkbox"/> High building density
16. INTERRELATIONSHIP OF BUILDING AND SURROUNDINGS			
North side of Turnpike on level plot raised from road level by a stone retaining wall.			

(OVER)

DESCRIPTION (Continued)

## 17 OTHER NOTABLE FEATURES OF BUILDING OR SITE (interior and/or exterior)

1. Bracketed Victorian portico on Greek Revival front entry. Four pane sidelights flank four panel door.
2. Gable faces road, 3 bay front, 6/6 windows, 3 part gable window.
3. Street facing facade of side ell has 3 bays also - 6/6 windows at first floor, 3/3 attic windows.

SIGNIFICANCE

## 18 ARCHITECT

## BUILDER

## 19 HISTORICAL OR ARCHITECTURAL IMPORTANCE

Probably built by or for Amos Harrison (1810-1847).

SOURCES

County Maps 1852-1856  
Beers Atlas 1868  
Cemetery Records  
Assessor's Records

COMPILED BY PHOTO

## PHOTOGRAPHER

Ruth Arnold

5/79

## VIEW

Front

NEGATIVE ON FILE

yes

## NAME

Betty Livingston

3/80

## ORGANIZATION

Totoket Historical Society, Inc.

## ADDRESS

P. O. Box 117, Northford, CT 06472



## 20 SUBSEQUENT FIELD EVALUATIONS

## 21 THREATS TO BUILDING OR SITE

- ☒ None known   
 ☐ Highways   
 ☐ Vandalism   
 ☐ Developers   
 ☐ Other \_\_\_\_\_  
☐ Renewal   
☐ Private   
☐ Deterioration   
☐ Zoning   
☐ Explanation \_\_\_\_\_

# HISTORIC RESOURCES INVENTORY

## BUILDING AND STRUCTURES

HIST-6 NEW 5 77

STATE OF CONNECTICUT  
CONNECTICUT HISTORICAL COMMISSION  
59 SOUTH PROSPECT STREET, HARTFORD, CONNECTICUT 06106  
(203) 566-3005

FOR OFFICE USE ONLY			
Town No.:		Site No.:	
UTM			
QUAD:			
DISTRICT	IF NR SPECIFY		
<input type="checkbox"/> S <input type="checkbox"/> NR	<input type="checkbox"/> Actual	<input type="checkbox"/> Potential	

Item # 115

IDENTIFICATION		DESCRIPTION	
1. BUILDING NAME (Common)		(Historic)	
2 TOWN CITY		VILLAGE	
3 STREET AND NUMBER (and or location)		COUNTY	
4. OWNER(S)		Public <input type="checkbox"/> Private <input checked="" type="checkbox"/>	
5 USE (Present)		(Historic)	
6 ACCESSIBILITY TO PUBLIC:		IF YES, EXPLAIN	
7 STYLE OF BUILDING		DATE OF CONSTRUCTION	
8. MATERIAL(S) (Indicate use or location when appropriate)			
9 STRUCTURAL SYSTEM			
10 ROOF (Type)			
11 NUMBER OF STORIES		APPROXIMATE DIMENSIONS	
12 CONDITION (Structural)		(Exterior)	
13 INTEGRITY (Location)		WHEN ? (Alterations)	
14 RELATED OUTBUILDINGS OR LANDSCAPE FEATURES			
15 SURROUNDING ENVIRONMENT			
16 INTERRELATIONSHIP OF BUILDING AND SURROUNDINGS			

Captain Timothy Hoadley

North Branford Northford New Haven

1886 Middletown Turnpike

Bernard Barnett (rented)

Residence Residence

EXTERIOR VISIBLE FROM PUBLIC ROAD INTERIOR ACCESSIBLE

Clapboard Asbestos Siding Brick 3 chimneys

Wood Shingle Asphalt Siding Fieldstone

Board & Batten Stucco Cobblestone

Aluminum Siding Concrete Type: Cut stone Type: Brownstone

Wood frame Post and beam balloon

Load bearing masonry Structural iron or steel

Other (Specify)

Gable Flat Mansard Monitor sawtooth

Gambrel Shed Hip Round Other (Specify) Integral Saltbox

Wood Shingle Roll Asphalt Tin Slate

Asphalt shingle Built up Tile Other (Specify)

2 + attic Main house 33' x 28' + later wing 28' x 18'

Excellent Good Fair Deteriorated Excellent Good Fair Deteriorated

On original site Moved WHEN ? (Alterations) IF YES, EXPLAIN Center chimney removed. Completely stripped interior.

Barn Shed Garage Other landscape features or buildings (Specify)

Carriage house Shop Garden


Open land Wood-land Residential Scattered buildings visible from site

Commercial Industrial Rural High building density

North side of road facing south. Road to east originally ran several hundred feet further west.

(OVER)



DESCRIPTION (Continued)	17 OTHER NOTABLE FEATURES OF BUILDING OR SITE (interior and or exterior)	
	<ol style="list-style-type: none"> <li>1. Barns across street demolished years ago. Also later barns in rear are gone.</li> <li>2. By repute there was fine panelling which was sold in the 1430's and the center chimney removed.</li> <li>3. Overhang 5" at tops of first &amp; second stories. Windows 6/1, 5 bay facade.</li> </ol>	
SIGNIFICANCE	18 ARCHITECTY	BUILDER
	19 HISTORICAL OR ARCHITECTURAL IMPORTANCE	
	<ol style="list-style-type: none"> <li>1. Built by or for Capt. Timothy Hoadley.</li> <li>2. Passed into hands of Thelos Todd.</li> <li>3. At various times there were mills on the brook west of the house, grist saw, button factory, straw paper (Civil War time), and spoon factory (run by David Stearns Stevens, Sr.). Remains of dam upstream. Brook was larger as is outlet of Pistapaug Pond, now a reservoir.</li> <li>4. Original survey for Middletown Turnpike, 1813, "on old road 72 links from SW corner of Capt. (Timothy) Hoadley's (1739-1816) house".</li> </ol>	
SOURCES	County Maps 1852-1856 Beers Atlas 1868 WPA Records #40 Conn. Highway Archives George Cooke's "Recollections" Mrs. Morris Alling's notes (THS files)	
PHOTO	PHOTOGRAPHER Robert Van Nest                      1977	
	VIEW Front	NEGATIVE ON FILE yes
COMPILED BY	NAME Elizabeth A. Livingston                      3/80	
	ORGANIZATION Totoket Historical Society, Inc.	
	ADDRESS P. O. Box 117, Northford, CT 06472	
20 SUBSEQUENT FIELD EVALUATIONS		
<div style="display: flex; justify-content: space-between; align-items: flex-start;"> <div style="width: 45%;">         21 THREATS TO BUILDING OR SITE  <input checked="" type="checkbox"/> None known             <input type="checkbox"/> Highways             <input type="checkbox"/> Vandalism             <input type="checkbox"/> Developers             <input type="checkbox"/> Other _____   <input type="checkbox"/> Renewal             <input type="checkbox"/> Private             <input type="checkbox"/> Deterioration             <input type="checkbox"/> Zoning             <input type="checkbox"/> Explanation _____       </div> <div style="width: 50%; text-align: center;">  </div> </div>		

# HISTORIC RESOURCES INVENTORY

## BUILDING AND STRUCTURES

HIST-6 NEW 5 77

STATE OF CONNECTICUT  
CONNECTICUT HISTORICAL COMMISSION  
59 SOUTH PROSPECT STREET, HARTFORD, CONNECTICUT 06106  
(203) 566-3005

FOR OFFICE USE ONLY	
Town No.:	Site No.:
UTM:	
QUAD:	
DISTRICT	IF NR SPECIFY
<input type="checkbox"/> S <input type="checkbox"/> NR	<input type="checkbox"/> Actual <input type="checkbox"/> Potential

Item #116


IDENTIFICATION

1. BUILDING NAME (Common)		(Historic)	
		David S. Stevens, Sr.	
2. TOWN CITY	VILLAGE	COUNTY	
North Branford	Northford	New Haven	
3. STREET AND NUMBER (and or location)			
1880 Middletown Turnpike			
4. OWNER(S)			
John and Ceceilia Bruzy			
5. USE (Present)			
Residence			
6. ACCESSIBILITY TO PUBLIC:			
EXTERIOR VISIBLE FROM PUBLIC ROAD		INTERIOR ACCESSIBLE	
<input checked="" type="checkbox"/> Yes <input type="checkbox"/> No		<input type="checkbox"/> Yes <input checked="" type="checkbox"/> No	
		IF YES, EXPLAIN	
7. STYLE OF BUILDING		DATE OF CONSTRUCTION	
Italianate		1868	

DESCRIPTION

8. MATERIAL(S) (Indicate use or location when appropriate)				
<input type="checkbox"/> Clapboard	<input type="checkbox"/> Asbestos Siding	<input checked="" type="checkbox"/> Brick 2 chimneys	<input type="checkbox"/> Other (Specify)	
<input checked="" type="checkbox"/> Wood Shingle	<input type="checkbox"/> Asphalt Siding	<input type="checkbox"/> Fieldstone		
<input type="checkbox"/> Board & Batten	<input type="checkbox"/> Stucco	<input type="checkbox"/> Cobblestone		
<input type="checkbox"/> Aluminum Siding	<input type="checkbox"/> Concrete Type:	<input checked="" type="checkbox"/> Cut stone sandstone foundation		
9. STRUCTURAL SYSTEM				
<input checked="" type="checkbox"/> Wood frame	<input type="checkbox"/> Post and beam	<input checked="" type="checkbox"/> balloon		
<input type="checkbox"/> Load bearing masonry	<input type="checkbox"/> Structural iron or steel			
<input type="checkbox"/> Other (Specify)				
10. ROOF (Type)				
<input type="checkbox"/> Gable	<input type="checkbox"/> Flat	<input type="checkbox"/> Mansard	<input type="checkbox"/> Monitor	<input type="checkbox"/> sawtooth
<input type="checkbox"/> Gambrel	<input type="checkbox"/> Shed	<input checked="" type="checkbox"/> Hip shallow	<input type="checkbox"/> Round	<input type="checkbox"/> Other (Specify)
(Material)				
<input type="checkbox"/> Wood Shingle	<input checked="" type="checkbox"/> Roll Asphalt	<input type="checkbox"/> Tin	<input type="checkbox"/> Slate	
<input type="checkbox"/> Asphalt shingle	<input type="checkbox"/> Built up	<input type="checkbox"/> Tile	<input type="checkbox"/> Other (Specify)	
11. NUMBER OF STORIES		APPROXIMATE DIMENSIONS		
2		48' x 50' (main 24' x 30') (ell 24' x 36')		
12. CONDITION (Structural)				
<input type="checkbox"/> Excellent	<input checked="" type="checkbox"/> Good	<input type="checkbox"/> Fair	<input type="checkbox"/> Deteriorated	(Exterior)
<input type="checkbox"/> Excellent	<input checked="" type="checkbox"/> Good	<input type="checkbox"/> Fair	<input type="checkbox"/> Deteriorated	
13. INTEGRITY (Location)		WHEN?	(Alterations)	IF YES, EXPLAIN
<input checked="" type="checkbox"/> On original site	<input type="checkbox"/> Moved		<input type="checkbox"/> Yes <input checked="" type="checkbox"/> No	
14. RELATED OUTBUILDINGS OR LANDSCAPE FEATURES				
<input type="checkbox"/> Barn	<input checked="" type="checkbox"/> Shed	<input checked="" type="checkbox"/> Garage	<input checked="" type="checkbox"/> Other landscape features or buildings (Specify)	
			2 coops	
<input type="checkbox"/> Carriage house	<input type="checkbox"/> Shop	<input type="checkbox"/> Garden		
15. SURROUNDING ENVIRONMENT				
<input checked="" type="checkbox"/> Open land	<input type="checkbox"/> Wood-land	<input checked="" type="checkbox"/> Residential	<input checked="" type="checkbox"/> Scattered buildings visible from site	
<input checked="" type="checkbox"/> Commercial	<input type="checkbox"/> Indus-trial	<input type="checkbox"/> Rural	<input type="checkbox"/> High building density	
16. INTERRELATIONSHIP OF BUILDING AND SURROUNDINGS				
Sited on level plot north side of Turnpike, with small brook to east.				

(OVER)

DESCRIPTION (Continued)	17 OTHER NOTABLE FEATURES OF BUILDING OR SITE (interior and/or exterior)	
	<ol style="list-style-type: none"> <li>1. 3 bay main facade, 6/6 windows. Moderately wide roof overhangs with plane frieze board.</li> <li>2. 4 panel front door, flanked by 3 pane side lights.</li> <li>3. Chamfered, square columns with squared capitals and matching pilasters support entablature with wide cornice at entry portico. Entablature cut away at bottom.</li> <li>4. Ell on west, 3 bay facade facing street.</li> </ol>	
SIGNIFICANCE	18 ARCHITECT	BUILDER By/for David S. Stevens, Sr.
	19 HISTORICAL OR ARCHITECTURAL IMPORTANCE David S. Stevens Sr. (1857-1902) built this house in 1868. He opened a spoon factory at the paper mill that was owned by Milo Todd just to the east of the house. The spoon manufactory made plated spoons and employed about 80 people. It became part of International Silver Co. David Sr. turned the spoon factory over to his sons, Henry & David Jr. and went into partnership with E. Chapman Maltby in the "Brick Shop" manufacturing "desicated coconut" and coconut dippers. David Stevens had developed "Brittania", a metal used for trim on the dippers.	
SOURCES	Beers 1868 Mrs. Morris Alling's Notes THS files. Gordon Miller, Study of Northford-North Branford Industrial Revolution Sites.	
COMPILED BY	PHOTOGRAPHER Ruth Arnold	
	5/79 VIEW Front	
	NEGATIVE ON FILE yes	
	NAME Janet S. Gegan	
COMPILED BY	3/80 ORGANIZATION Totoket Historical Society, Inc.	
	ADDRESS P. O. Box 117, Northford, CT 06472	
	20 SUBSEQUENT FIELD EVALUATIONS	
		
21 THREATS TO BUILDING OR SITE		
<input checked="" type="checkbox"/> None known <input type="checkbox"/> Highways <input type="checkbox"/> Vandalism <input type="checkbox"/> Developers <input type="checkbox"/> Other _____		
<input type="checkbox"/> Renewal <input type="checkbox"/> Private <input checked="" type="checkbox"/> Deterioration <input type="checkbox"/> Zoning <input type="checkbox"/> Explanation _____		

**HISTORIC RESOURCES INVENTORY**  
**BUILDING AND STRUCTURES**  
 HIST-6 NEW 5-77

STATE OF CONNECTICUT  
 CONNECTICUT HISTORICAL COMMISSION  
 59 SOUTH PROSPECT STREET, HARTFORD, CONNECTICUT 06106  
 (203) 566-3005

FOR OFFICE USE ONLY	
Town No.:	Site No.
UTM	
QUAD:	
DISTRICT	IF NR SPECIFY
<input type="checkbox"/> S <input type="checkbox"/> NR	<input type="checkbox"/> Actual <input type="checkbox"/> Potential

Item # **117**

IDENTIFICATION

1. BUILDING NAME (Common)		(Historic)	
		Sophia E. Maltby	
2. TOWN CITY	VILLAGE	COUNTY	
North Branford	Northford	New Haven	
3. STREET AND NUMBER (and or location)			
1872 Middletown Turnpike			
4. OWNER(S)		<input type="checkbox"/> Public <input checked="" type="checkbox"/> Private	
Enrico Sr. & Enrico Jr. Cascio			
5. USE (Present)		(Historic)	
Residence		Residence	
6. ACCESSIBILITY TO PUBLIC:		IF YES, EXPLAIN	
<input checked="" type="checkbox"/> Yes <input type="checkbox"/> No		<input type="checkbox"/> Yes <input checked="" type="checkbox"/> No	
7. STYLE OF BUILDING		DATE OF CONSTRUCTION	
Country Victorian		1868	

DESCRIPTION

8. MATERIAL(S) (Indicate use or location when appropriate)			
<input checked="" type="checkbox"/> Clapboard	<input type="checkbox"/> Asbestos Siding	<input checked="" type="checkbox"/> Brick	<input type="checkbox"/> Other (Specify) _____
<input type="checkbox"/> Wood Shingle	<input type="checkbox"/> Asphalt Siding	<input type="checkbox"/> Fieldstone	2 chimneys
<input type="checkbox"/> Board & Batten	<input type="checkbox"/> Stucco	<input type="checkbox"/> Cobblestone	
<input type="checkbox"/> Aluminum Siding	<input type="checkbox"/> Concrete Type: _____	<input checked="" type="checkbox"/> Cut stone	roughly cut sandstone
9. STRUCTURAL SYSTEM			
<input checked="" type="checkbox"/> Wood frame	<input type="checkbox"/> Post and beam	<input checked="" type="checkbox"/> balloon	
<input type="checkbox"/> Load bearing masonry	<input type="checkbox"/> Structural iron or steel		
<input type="checkbox"/> Other (Specify) _____			
10. ROOF (Type)			
<input checked="" type="checkbox"/> Gable	<input type="checkbox"/> Flat	<input type="checkbox"/> Mansard	<input type="checkbox"/> Monitor <input type="checkbox"/> sawtooth
<input type="checkbox"/> Gambrel	<input type="checkbox"/> Shed	<input type="checkbox"/> Hip	<input type="checkbox"/> Round <input type="checkbox"/> Other (Specify) _____
(Material)			
<input type="checkbox"/> Wood Shingle	<input type="checkbox"/> Roll Asphalt	<input type="checkbox"/> Tin	<input type="checkbox"/> Slate
<input checked="" type="checkbox"/> Asphalt shingle	<input type="checkbox"/> Built up	<input type="checkbox"/> Tile	<input type="checkbox"/> Other (Specify) _____
11. NUMBER OF STORIES		APPROXIMATE DIMENSIONS	
2 + attic		38' x 24'	
12. CONDITION (Structural)			
<input checked="" type="checkbox"/> Excellent	<input type="checkbox"/> Good	<input type="checkbox"/> Fair	<input type="checkbox"/> Deteriorated
(Exterior)		<input checked="" type="checkbox"/> Excellent <input type="checkbox"/> Good <input type="checkbox"/> Fair <input type="checkbox"/> Deteriorated	
13. INTEGRITY (Location)			
<input checked="" type="checkbox"/> On original site	<input type="checkbox"/> Moved	WHEN ?	(Alterations)
		<input checked="" type="checkbox"/> Yes <input type="checkbox"/> No	IF YES, EXPLAIN
		Some interior changes	
14. RELATED OUTBUILDINGS OR LANDSCAPE FEATURES			
<input type="checkbox"/> Barn	<input type="checkbox"/> Shed	<input type="checkbox"/> Garage	<input checked="" type="checkbox"/> Other landscape features or buildings (Specify)
Well house in rear behind ell			
<input type="checkbox"/> Carriage house	<input type="checkbox"/> Shop	<input type="checkbox"/> Garden	
15. SURROUNDING ENVIRONMENT			
<input checked="" type="checkbox"/> Open land	<input type="checkbox"/> Wood-land	<input checked="" type="checkbox"/> Residential	<input checked="" type="checkbox"/> Scattered buildings visible from site
<input checked="" type="checkbox"/> Commercial	<input type="checkbox"/> Indus-trial	<input type="checkbox"/> Rural	<input type="checkbox"/> High building density
16. INTERRELATIONSHIP OF BUILDING AND SURROUNDINGS			
On north side of road facing south.			

(OVER)



DESCRIPTION (Continued)

## 17 OTHER NOTABLE FEATURES OF BUILDING OR SITE (interior and/or exterior)

1. Steeply pitched gable late Victorian house. Barge boards with oval molded openings on south, west and east gables. South wing has paired narrow windows on ground and 2nd floors. Round windows in attic on south & west sides. The tall ground floor, south windows have 2 bracket pediment and 3 small consoles below sill. Windows either 1/1 or 2/2.
2. Interior partitions altered.

SIGNIFICANCE

## 18 ARCHITECT

## BUILDER

## 19 HISTORICAL OR ARCHITECTURAL IMPORTANCE

1. Built for Sophia & Maltby (1827-1895), wife of Henry Maltby, Jr. (1828-1875).

SOURCES

Assessor's records  
N. B. Land records 5-501 & 8-135  
Former owner - Yvonne Gottlieb

PHOTO

## PHOTOGRAPHER

Ruth Arnold

6/79

## VIEW

Front

NEGATIVE ON FILE

yes

COMPILED BY

## NAME

Elizabeth A. Livingston

3/80


## ORGANIZATION

Totoket Historical Society, Inc.

## ADDRESS

P. O. Box 117, Northford, CT 06472

## 20 SUBSEQUENT FIELD EVALUATIONS



## 21 THREATS TO BUILDING OR SITE

- ☒ None known   
 ☐ Highways   
 ☐ Vandalism   
 ☐ Developers   
 ☐ Other \_\_\_\_\_
- ☐ Renewal   
 ☐ Private   
 ☐ Deterioration   
 ☐ Zoning   
 ☐ Explanation \_\_\_\_\_

# HISTORIC RESOURCES INVENTORY

## BUILDING AND STRUCTURES

HIST-6 NEW 5.77


STATE OF CONNECTICUT  
CONNECTICUT HISTORICAL COMMISSION  
59 SOUTH PROSPECT STREET, HARTFORD, CONNECTICUT 06106  
(203) 566-3005

FOR OFFICE USE ONLY	
Town No.:	Site No.:
UTM:	
QUAD:	
DISTRICT	IF NR SPECIFY
<input type="checkbox"/> S <input type="checkbox"/> NR	<input type="checkbox"/> Actual <input type="checkbox"/> Potential

Item # 118

IDENTIFICATION		DESCRIPTION	
1. BUILDING NAME (Common) (Historic)			
Gordon Miller's		H. Maltby, Jr.	
2. TOWN CITY	VILLAGE	COUNTY	
North Branford	Northford	New Haven	
3. STREET AND NUMBER (and or location)			
1816 Middletown Turnpike			
4. OWNER(S)		<input type="checkbox"/> Public <input checked="" type="checkbox"/> Private	
Gordon S. and Barbara B. Miller			
5. USE (Present) (Historic)			
Residence		Barn	
6. ACCESSIBILITY TO PUBLIC:	EXTERIOR VISIBLE FROM PUBLIC ROAD	INTERIOR ACCESSIBLE	IF YES, EXPLAIN
<input checked="" type="checkbox"/> Yes <input type="checkbox"/> No	<input type="checkbox"/> Yes <input checked="" type="checkbox"/> No		
7. STYLE OF BUILDING		DATE OF CONSTRUCTION	
Suburban Colonial Revival		1860-1939	
8. MATERIAL(S) (Indicate use or location when appropriate)			
<input checked="" type="checkbox"/> Clapboard	<input type="checkbox"/> Asbestos Siding	<input checked="" type="checkbox"/> Brick chimney	<input type="checkbox"/> Other (Specify) _____
<input type="checkbox"/> Wood Shingle	<input type="checkbox"/> Asphalt Siding	<input checked="" type="checkbox"/> Fieldstone foundation	
<input type="checkbox"/> Board & Batten	<input type="checkbox"/> Stucco	<input type="checkbox"/> Cobblestone	
<input type="checkbox"/> Aluminum Siding	<input type="checkbox"/> Concrete Type: _____	<input type="checkbox"/> Cut stone Type: _____	
9. STRUCTURAL SYSTEM			
<input checked="" type="checkbox"/> Wood frame	<input type="checkbox"/> Post and beam	<input checked="" type="checkbox"/> balloon	
<input type="checkbox"/> Load bearing masonry	<input type="checkbox"/> Structural iron or steel		
<input type="checkbox"/> Other (Specify) _____			
10. ROOF (Type)			
<input checked="" type="checkbox"/> Gable	<input type="checkbox"/> Flat	<input type="checkbox"/> Mansard	<input type="checkbox"/> Monitor <input type="checkbox"/> sawtooth
<input type="checkbox"/> Gambrel	<input type="checkbox"/> Shed	<input type="checkbox"/> Hip	<input type="checkbox"/> Round <input type="checkbox"/> Other (Specify) _____
(Material)			
<input type="checkbox"/> Wood Shingle	<input type="checkbox"/> Roll Asphalt	<input type="checkbox"/> Tin	<input type="checkbox"/> Slate
<input checked="" type="checkbox"/> Asphalt shingle	<input type="checkbox"/> Built up	<input type="checkbox"/> Tile	<input type="checkbox"/> Other (Specify) _____
11. NUMBER OF STORIES	APPROXIMATE DIMENSIONS		
2 1/2	50' x 48' (main 50' x 30') (E11 20' x 28')		
12. CONDITION (Structural) (Exterior)			
<input checked="" type="checkbox"/> Excellent	<input type="checkbox"/> Good	<input type="checkbox"/> Fair	<input type="checkbox"/> Deteriorated
<input checked="" type="checkbox"/> Excellent	<input type="checkbox"/> Good	<input type="checkbox"/> Fair	<input type="checkbox"/> Deteriorated
13. INTEGRITY (Location) WHEN ? (Alterations) IF YES, EXPLAIN			
<input checked="" type="checkbox"/> On original site	<input type="checkbox"/> Moved	<input type="checkbox"/> Yes <input checked="" type="checkbox"/> No	
14. RELATED OUTBUILDINGS OR LANDSCAPE FEATURES			
<input checked="" type="checkbox"/> Barn	<input type="checkbox"/> Shed	<input type="checkbox"/> Garage	<input checked="" type="checkbox"/> Other landscape features or buildings (Specify)
<input type="checkbox"/> Carriage house	<input type="checkbox"/> Shop	<input checked="" type="checkbox"/> Garden	Swimming pool to north of house against hill.
15. SURROUNDING ENVIRONMENT			
<input checked="" type="checkbox"/> Open land	<input type="checkbox"/> Wood-land	<input checked="" type="checkbox"/> Residential	<input checked="" type="checkbox"/> Scattered buildings visible from site
<input type="checkbox"/> Commercial	<input type="checkbox"/> Indus-trial	<input type="checkbox"/> Rural	<input type="checkbox"/> High building density
16. INTERRELATIONSHIP OF BUILDING AND SURROUNDINGS			
Sited on rise well north of road in open fields with woods beyond.			

(OVER)

DESCRIPTION (Continued)	17 OTHER NOTABLE FEATURES OF BUILDING OR SITE (interior and or exterior)	
	18 ARCHITECT	BUILDER
SIGNIFICANCE	19 HISTORICAL OR ARCHITECTURAL IMPORTANCE 1. Large handsome house quite typical in style for its era. 2. House built on foundation of barn owned by H. Maltby, Jr. (1828-1875)). He had a house just to south close to road, that is long gone. 3. District #7 school was just to east of original house. The school was built c. 1850 and had 42 desks. 4. Barn on property was constructed from parts of three old area barns.	
	SOURCES Beers Map 1868 for barn foundation. George W. Cooke's Recollections of Northford The Advertiser, Dec. 5, 1977	
COMPILED BY	PHOTOGRAPHER Ruth Arnold 5/79	
	VIEW Entrance-right side	NEGATIVE ON FILE yes
	NAME Elizabeth A. Livingston 3/80	
	ORGANIZATION Totoket Historical Society, Inc.	
ADDRESS P. O. Box 117, Northford, CT 06472		
20 SUBSEQUENT FIELD EVALUATIONS		
<div style="display: flex; justify-content: space-between;"> <div>           21 THREATS TO BUILDING OR SITE  <input checked="" type="checkbox"/> None known             <input type="checkbox"/> Highways             <input type="checkbox"/> Vandalism             <input type="checkbox"/> Developers             <input type="checkbox"/> Other _____  <input type="checkbox"/> Renewal             <input type="checkbox"/> Private             <input type="checkbox"/> Deterioration             <input type="checkbox"/> Zoning             <input type="checkbox"/> Explanation _____         </div> <div style="text-align: right;">  </div> </div>		

# HISTORIC RESOURCES INVENTORY BUILDING AND STRUCTURES

HIST-6 NEW 5 77

STATE OF CONNECTICUT  
CONNECTICUT HISTORICAL COMMISSION  
59 SOUTH PROSPECT STREET, HARTFORD, CONNECTICUT 06106  
(203) 566-3005

FOR OFFICE USE ONLY	
Town No.:	Site No.
UTM	
QUAD:	
DISTRICT	IF NR SPECIFY
<input type="checkbox"/> S <input type="checkbox"/> NR	<input type="checkbox"/> Actual <input type="checkbox"/> Potential

Item # 119

IDENTIFICATION


DESCRIPTION

1. BUILDING NAME (Common)		(Historic)	
		Pardee House	
2. TOWN CITY	VILLAGE	COUNTY	
North Branford	Northford	New Haven	
3. STREET AND NUMBER (and or location)			
1801 Middletown Ave.			
4. OWNER(S)		<input type="checkbox"/> Public <input checked="" type="checkbox"/> Private	
Elizabeth A. Carter			
5. USE (Present)		(Historic)	
Residence		Residence	
6. ACCESSIBILITY TO PUBLIC:	EXTERIOR VISIBLE FROM PUBLIC ROAD	INTERIOR ACCESSIBLE	IF YES, EXPLAIN
<input checked="" type="checkbox"/> Yes <input type="checkbox"/> No	<input type="checkbox"/> Yes <input checked="" type="checkbox"/> No		
7. STYLE OF BUILDING		DATE OF CONSTRUCTION	
Colonial		1690*	
8. MATERIAL(S) (Indicate use or location when appropriate)			
<input checked="" type="checkbox"/> Clapboard	<input type="checkbox"/> Asbestos Siding	<input type="checkbox"/> Brick	<input type="checkbox"/> Other (Specify)
<input type="checkbox"/> Wood Shingle	<input type="checkbox"/> Asphalt Siding	<input checked="" type="checkbox"/> Fieldstone	rough-cut chimney
<input type="checkbox"/> Board & Batten	<input type="checkbox"/> Stucco	<input type="checkbox"/> Cobblestone	
<input type="checkbox"/> Aluminum Siding	<input type="checkbox"/> Concrete Type:	<input type="checkbox"/> Cut stone Type:	
9. STRUCTURAL SYSTEM			
<input checked="" type="checkbox"/> Wood frame	<input checked="" type="checkbox"/> Post and beam	<input type="checkbox"/> balloon	
<input type="checkbox"/> Load bearing masonry	<input type="checkbox"/> Structural iron or steel		
<input type="checkbox"/> Other (Specify)			
10. ROOF (Type)			
<input checked="" type="checkbox"/> Gable	<input type="checkbox"/> Flat	<input type="checkbox"/> Mansard	<input type="checkbox"/> Monitor <input type="checkbox"/> sawtooth
<input type="checkbox"/> Gambrel	<input type="checkbox"/> Shed	<input type="checkbox"/> Hip	<input type="checkbox"/> Round <input type="checkbox"/> Other (Specify)
(Material)			
<input type="checkbox"/> Wood Shingle	<input type="checkbox"/> Roll Asphalt	<input type="checkbox"/> Tin	<input type="checkbox"/> Slate
<input checked="" type="checkbox"/> Asphalt shingle	<input type="checkbox"/> Built up	<input type="checkbox"/> Tile	<input type="checkbox"/> Other (Specify)
11. NUMBER OF STORIES	APPROXIMATE DIMENSIONS		
2 + attic	(rear wing 28' x 26') 40' x 70' (main 40' x 21') (back wing 40' x 21') (deck 12' x 14')		
12. CONDITION (Structural)			
<input checked="" type="checkbox"/> Excellent	<input type="checkbox"/> Good	<input type="checkbox"/> Fair	<input type="checkbox"/> Deteriorated
<input checked="" type="checkbox"/> Excellent	<input type="checkbox"/> Good	<input type="checkbox"/> Fair	<input type="checkbox"/> Deteriorated
13. INTEGRITY (Location)			
<input type="checkbox"/> On original site	<input checked="" type="checkbox"/> Moved	WHEN?	(Alterations)
		1941	<input checked="" type="checkbox"/> Yes <input type="checkbox"/> No
IF YES, EXPLAIN			
New wing added			
14. RELATED OUTBUILDINGS OR LANDSCAPE FEATURES			
<input type="checkbox"/> Barn	<input checked="" type="checkbox"/> Shed	<input checked="" type="checkbox"/> Garage	<input type="checkbox"/> Other landscape features or buildings (Specify)
<input type="checkbox"/> Carriage house	<input type="checkbox"/> Shop	<input checked="" type="checkbox"/> Garden	
15. SURROUNDING ENVIRONMENT			
<input checked="" type="checkbox"/> Open land	<input type="checkbox"/> Wood-land	<input checked="" type="checkbox"/> Residential	<input checked="" type="checkbox"/> Scattered buildings visible from site
<input type="checkbox"/> Commercial	<input type="checkbox"/> Indus-trial	<input checked="" type="checkbox"/> Rural	<input type="checkbox"/> High building density
16. INTERRELATIONSHIP OF BUILDING AND SURROUNDINGS			
Sited well south of Middletown Tpke. with gable end to road.			

(OVER)



DESCRIPTION (Continued)	17 OTHER NOTABLE FEATURES OF BUILDING OR SITE (interior and/or exterior)	
	<p>Four fireplaces, 1 stone oven, 1 beehive brick oven-ovens moved intact. Deep plastered coved cornice, ("rare occurrence in Conn."-J. F. Kelly) on West, North &amp; South moved intact in 6 foot sections. Front stairs closed string, sheathed below with "short balusters of robust form with a decidedly Jacobean flavor"-(J. F. Kelly). Central chimney; 3 bay facade. Steeply pitched roof. Much original feather-edged sheathing.</p>	
SIGNIFICANCE	18 ARCHITECT	BUILDER
	<p>New chimney plans-Kelly Moving supervised by J. F. Kelly Reassembler-George Crookes, Wallingford</p>	
SOURCES	19 HISTORICAL OR ARCHITECTURAL IMPORTANCE	
	<p>*Mr. Kelly, in his book, dated the house "Circa 1725". However, when supervising the dismantling of the house, a stud was uncovered, under plaster, which proved to Mr. Kelly that the house was originally of four rooms, with casement windows with diamond panes set in lead frames. This lead Mr. Kelly to date the house as 1690. I have 2 letters from Mr. Kelly and about 28 photographs of the house taken by him. I also have a section of a diamond frame glass which Mr. Kelly mounted for me. The house originally stood on 160 acres in the North Hill District of Montowese in North Haven. It belonged to John Pardee (1683-1760), grandson of George Pardee who was, in 1674, Headmaster of Hopkins Grammar School in N. H. It remained in the Pardee family until 1919, when it was sold to Mr. &amp; Mrs. Adinolfi. My husband &amp; I purchased the house in 1940 from Mr. Adinolfi &amp; moved it to Northford since the Adinolfi family refused to sell any land with the house.</p>	
PHOTO	Yankee Inc.; Dublin, New Hampshire: June 1955	
	<p><u>Early Domestic Architecture of Conn.</u> - J. Frederick Kelly, Yale U. Press New Haven, 1927, pp. 128, 176</p> <p>Plates: 5, 17, 43 North Haven Land Records</p>	
COMPILED BY	PHOTOGRAPHER	
	<p>Robert Van Nest 1977 VIEW NEGATIVE ON FILE Front yes</p>	
20 SUBSEQUENT FIELD EVALUATIONS	NAME	
	<p>Elizabeth A. Carter, owner 3/20/80 ORGANIZATION Totoket Historical Society, Inc. ADDRESS P. O. Box 117, Northford, CT 06472</p>	



21 THREATS TO BUILDING OR SITE					
<input checked="" type="checkbox"/> None known	<input type="checkbox"/> Highways	<input type="checkbox"/> Vandalism	<input type="checkbox"/> Developers	<input type="checkbox"/> Other _____	
<input type="checkbox"/> Renewal	<input type="checkbox"/> Private	<input type="checkbox"/> Deterioration	<input type="checkbox"/> Zoning	<input type="checkbox"/> Explanation _____	

# HISTORIC RESOURCES INVENTORY

## BUILDING AND STRUCTURES

HIST-6 NEW 5 77

STATE OF CONNECTICUT  
CONNECTICUT HISTORICAL COMMISSION  
59 SOUTH PROSPECT STREET, HARTFORD, CONNECTICUT 06106  
(203) 566-3005

FOR OFFICE USE ONLY			
Town No.:		Site No.:	
UTM			
QUAD:			
DISTRICT		IF NR SPECIFY	
<input type="checkbox"/> S	<input type="checkbox"/> NR	<input type="checkbox"/> Actual	<input type="checkbox"/> Potential

Item #120

IDENTIFICATION		DESCRIPTION	
1. BUILDING NAME (Common)		(Historic)	
Barnes House			
2. TOWN CITY	VILLAGE	COUNTY	
North Branford	Northford	New Haven	
3. STREET AND NUMBER (and/or location)			
1797 Middletown Ave.			
4. OWNER(S)			
Michael S. & Elizabeth C. Welch			
5. USE (Present)		(Historic)	
Residence		Residence	
6. ACCESSIBILITY TO PUBLIC:		IF YES, EXPLAIN	
<input type="checkbox"/> Yes <input checked="" type="checkbox"/> No		<input type="checkbox"/> Yes <input checked="" type="checkbox"/> No	
7. STYLE OF BUILDING		DATE OF CONSTRUCTION	
Colonial		1676*	
8. MATERIAL(S) (Indicate use or location when appropriate)			
<input checked="" type="checkbox"/> Clapboard <input type="checkbox"/> Asbestos Siding <input type="checkbox"/> Brick <input type="checkbox"/> Other (Specify) _____ <input type="checkbox"/> Wood Shingle <input type="checkbox"/> Asphalt Siding <input type="checkbox"/> Fieldstone <input type="checkbox"/> Board & Batten <input type="checkbox"/> Stucco <input type="checkbox"/> Cobblestone <input type="checkbox"/> Aluminum Siding <input type="checkbox"/> Concrete Type: _____ <input checked="" type="checkbox"/> Cut stone Type: Sandstone chimney			
9. STRUCTURAL SYSTEM			
<input checked="" type="checkbox"/> Wood frame <input checked="" type="checkbox"/> Post and beam <input type="checkbox"/> balloon <input type="checkbox"/> Load bearing masonry <input type="checkbox"/> Structural iron or steel <input checked="" type="checkbox"/> Other (Specify) Plank frame			
10. ROOF (Type)			
<input checked="" type="checkbox"/> Gable <input type="checkbox"/> Flat <input type="checkbox"/> Mansard <input type="checkbox"/> Monitor <input type="checkbox"/> sawtooth <input type="checkbox"/> Gambrel <input type="checkbox"/> Shed <input type="checkbox"/> Hip <input type="checkbox"/> Round <input type="checkbox"/> Other (Specify) _____ (Material) <input type="checkbox"/> Wood Shingle <input type="checkbox"/> Roll Asphalt <input type="checkbox"/> Tin <input type="checkbox"/> Slate <input type="checkbox"/> Asphalt shingle <input type="checkbox"/> Built up <input type="checkbox"/> Tile <input type="checkbox"/> Other (Specify) _____			
11. NUMBER OF STORIES		APPROXIMATE DIMENSIONS	
2 + attic		(Side ell 16' x 13') 70' x 45' (main 30' x 25') (Back wing 18' x 20') (Garage 24' x 26')	
12. CONDITION (Structural)			
<input checked="" type="checkbox"/> Excellent <input type="checkbox"/> Good <input type="checkbox"/> Fair <input type="checkbox"/> Deteriorated <input checked="" type="checkbox"/> Excellent <input type="checkbox"/> Good <input type="checkbox"/> Fair <input type="checkbox"/> Deteriorated			
13. INTEGRITY (Location)		WHEN ? (Alterations)	
<input type="checkbox"/> On original site <input checked="" type="checkbox"/> Moved		1941 <input checked="" type="checkbox"/> Yes <input type="checkbox"/> No	
14. RELATED OUTBUILDINGS OR LANDSCAPE FEATURES			
<input type="checkbox"/> Barn <input type="checkbox"/> Shed <input type="checkbox"/> Garage <input type="checkbox"/> Other landscape features or buildings (Specify) <input type="checkbox"/> Carriage house <input type="checkbox"/> Shop <input type="checkbox"/> Garden			
15. SURROUNDING ENVIRONMENT			
<input checked="" type="checkbox"/> Open land <input type="checkbox"/> Wood-land <input checked="" type="checkbox"/> Residential <input type="checkbox"/> Scattered buildings visible from site <input type="checkbox"/> Commercial <input type="checkbox"/> Indus-trial <input type="checkbox"/> Rural <input type="checkbox"/> High building density			
16. INTERRELATIONSHIP OF BUILDING AND SURROUNDINGS			
Sited well south of Middletown Turnpike in the "Sol's Path" group of houses restored or moved by the Rev. & Mrs. Morris Alling & family.			

(OVER)

DESCRIPTION (Continued)	17 OTHER NOTABLE FEATURES OF BUILDING OR SITE (interior and or exterior)		<p>A small 3-bay house with framed overhang. According to Mrs. Alling (who had it dismantled &amp; moved from the Long Hill district of Middletown), it was originally a one story house with the second story &amp; lean to added. J. F. Kelly was Mrs. Alling's advising architect.</p>	
SIGNIFICANCE	18 ARCHITECT		BUILDER	
SOURCES	19 HISTORICAL OR ARCHITECTURAL IMPORTANCE			
	<p>According to the present owner, the house was built in 1676 in area of Middlefield/Middletown, near the Durham line, settled by the Barnes family in 1675.</p>			
PHOTO	<p>Open house tour folders;          1948-Village Improvement Society (dated 1720)          1958-Congregational Church tour (dated 1695)          1967-Three-Church tour (dated post-1675)          *Owner, Mr. Michael Welch</p>			
COMPILED BY	PHOTOGRAPHER			
	Robert Van Nest		1977	
	VIEW		NEGATIVE ON FILM	
	Front		yes	
	NAME			
	Elizabeth A. Livingston		4/3/80	
	ORGANIZATION			
	Totoket Historical Society, Inc.			
	ADDRESS			
	P. O. Box 117, Northford, CT 06472			
20 SUBSEQUENT FIELD EVALUATIONS				
21 THREATS TO BUILDING OR SITE				
<div style="display: flex; justify-content: space-between;"> <div> <input checked="" type="checkbox"/> None known         </div> <div> <input type="checkbox"/> Highways         </div> <div> <input type="checkbox"/> Vandalism         </div> <div> <input type="checkbox"/> Developers         </div> <div> <input type="checkbox"/> Other _____         </div> </div> <div style="display: flex; justify-content: space-between; margin-top: 10px;"> <div> <input type="checkbox"/> Renewal         </div> <div> <input type="checkbox"/> Private         </div> <div> <input type="checkbox"/> Deterioration         </div> <div> <input type="checkbox"/> Zoning         </div> <div> <input type="checkbox"/> Explanation _____         </div> </div>				





# HISTORIC RESOURCES INVENTORY

## BUILDING AND STRUCTURES

HIST-6 NEW 5 77

STATE OF CONNECTICUT  
CONNECTICUT HISTORICAL COMMISSION  
59 SOUTH PROSPECT STREET, HARTFORD, CONNECTICUT 06106  
(203) 566-3005

Item # 121

FOR OFFICE USE ONLY			
Town No.:		Site No.:	
UTM			
QUAD:			
DISTRICT		IF NR SPECIFY	
<input type="checkbox"/> S	<input type="checkbox"/> NR	<input type="checkbox"/> Actual	<input type="checkbox"/> Potential

IDENTIFICATION

1. BUILDING NAME (Common)		(Historic)	
"Sol's Path" House		Benjamin Howd	
2. TOWN CITY	VILLAGE	COUNTY	
North Branford	Northford	New Haven	
3. STREET AND NUMBER (and or location)			
1795 Middletown Tpke.			
4. OWNER(S)			
Mahlon Stewart & Mary Jean Hale			
5. USE (Present)			
Residence		Residence	
6. ACCESSIBILITY TO PUBLIC:		IF YES, EXPLAIN	
<input checked="" type="checkbox"/> Yes <input type="checkbox"/> No		<input type="checkbox"/> Yes <input checked="" type="checkbox"/> No	
7. STYLE OF BUILDING		DATE OF CONSTRUCTION	
Colonial		c. 1705	

DESCRIPTION

8. MATERIAL(S) (Indicate use or location when appropriate)			
<input checked="" type="checkbox"/> Clapboard beaded	<input type="checkbox"/> Asbestos Siding	<input checked="" type="checkbox"/> Brick chimney	<input type="checkbox"/> Other (Specify)
<input type="checkbox"/> Wood Shingle	<input type="checkbox"/> Asphalt Siding	<input checked="" type="checkbox"/> Fieldstone foundation	
<input type="checkbox"/> Board & Batten	<input type="checkbox"/> Stucco	<input type="checkbox"/> Cobblestone	
<input type="checkbox"/> Aluminum Siding	<input type="checkbox"/> Concrete Type:	<input type="checkbox"/> Cut stone Type:	
9. STRUCTURAL SYSTEM			
<input checked="" type="checkbox"/> Wood frame	<input checked="" type="checkbox"/> Post and beam	<input type="checkbox"/> balloon	
<input type="checkbox"/> Load bearing masonry	<input type="checkbox"/> Structural iron or steel		
<input type="checkbox"/> Other (Specify)			
10. ROOF (Type)			
<input checked="" type="checkbox"/> Gable	<input type="checkbox"/> Flat	<input type="checkbox"/> Mansard	<input type="checkbox"/> Monitor
<input type="checkbox"/> Gambrel	<input type="checkbox"/> Shed	<input type="checkbox"/> Hip	<input type="checkbox"/> Round
(Material)			
<input type="checkbox"/> Wood Shingle	<input type="checkbox"/> Roll Asphalt	<input type="checkbox"/> Tin	<input type="checkbox"/> Slate
<input checked="" type="checkbox"/> Asphalt shingle	<input type="checkbox"/> Built up	<input type="checkbox"/> Tile	<input type="checkbox"/> Other (Specify)
11. NUMBER OF STORIES			
2 + attic			
APPROXIMATE DIMENSIONS			
39' x 48' (Main 39' x 32')			
12. CONDITION (Structural)			
<input checked="" type="checkbox"/> Excellent	<input type="checkbox"/> Good	<input type="checkbox"/> Fair	<input type="checkbox"/> Deteriorated
(Exterior)			
<input checked="" type="checkbox"/> Excellent	<input type="checkbox"/> Good	<input type="checkbox"/> Fair	<input type="checkbox"/> Deteriorated
13. INTEGRITY (Location)			
<input checked="" type="checkbox"/> On original site	<input type="checkbox"/> Moved	WHEN ?	(Alterations)
<input checked="" type="checkbox"/> Yes	<input type="checkbox"/> No		IF YES, EXPLAIN
E11 is reconstruction, 1928			
14. RELATED OUTBUILDINGS OR LANDSCAPE FEATURES			
<input checked="" type="checkbox"/> Barn	<input type="checkbox"/> Shed	<input type="checkbox"/> Garage	<input type="checkbox"/> Other landscape features or buildings (Specify)
<input type="checkbox"/> Carriage house	<input type="checkbox"/> Shop	<input type="checkbox"/> Garden	
15. SURROUNDING ENVIRONMENT			
<input checked="" type="checkbox"/> Open land	<input type="checkbox"/> Wood-land	<input checked="" type="checkbox"/> Residential	<input checked="" type="checkbox"/> Scattered buildings visible from site
<input type="checkbox"/> Commercial	<input type="checkbox"/> Indus-trial	<input checked="" type="checkbox"/> Rural	<input type="checkbox"/> High building density
16. INTERRELATIONSHIP OF BUILDING AND SURROUNDINGS			
The house is the focal point of the group of 4 old structures on "Sol's Path" (two of which were moved to the site). Set south of Middletown Turnpike & facing west on ancient "Path".			

(OVER)



DESCRIPTION (Continued)	17 OTHER NOTABLE FEATURES OF BUILDING OR SITE (interior and/or exterior)	
	<p><b>Architecture;</b> Originally this was a center chimney, four-room house with lean to and extra chimney flue added early. The overhang at the gable ends (4" deep) extends into the lean-to. The four girts at the attic level are corbelled out to support the front plate. The three-bay facade has irregular fenestration of unbalanced sash 3/12. The windows are believed originally to have been leaded casements. The front door and hood are reconstructions. The beaded clapboards are reconstructions of the deteriorated originals. The interior has massive chamfered summer beams and girts with lamb's tongue stops and beaded joists. All three downstairs fireplaces are very large. A good deal of the original feather-edged whitewood sheathing survives.</p>	
SIGNIFICANCE	18 ARCHITECT	BUILDER Benjamin Howd
	<p>19 HISTORICAL OR ARCHITECTURAL IMPORTANCE A 17th Century Style house beautifully restored by the Rev. &amp; Mrs. Morris Alling, c. 1928, under the guidance of J. Frederick Kelly. Although of very early style it cannot have been built prior to 1705 at the earliest as it is in the 4th Division of Branford lands laid out in 1704 (Bfd. Land Rec. II P. 223) and most lotments were not divided &amp; surveyed until years later (some not until 1735). The house was probably built by Benjamin Howd I (d. 1749)(1), who was a carpenter as he left his tools (as well as his gun &amp; sword) to his sons. According to Mrs. Alling, Lt. Joseph Linsley (1709-1786) purchased the house in 1740. However, in the 1740 will probated 1748 (2) of John, the father of Joseph, Joseph was left "All my houseing &amp; lands lying at Pistopauge on the north side of the farther Great Hill." (Kelly dated the house 1700 in the WPA Census.) The house remained in the Linsley family until 1875 and in 1928 was bought back by Linsley descendants. "Sol's Path" is named for Soloman (1751-1814), the son of Joseph</p>	
SOURCES	<p>Jean Cooke Alling, 1931, <u>A Silent Witness in Four Centuries</u> Guilford Probate Records: IV 477 (1748) (2), IV 536 (1749) (1) Northford Cemetery Records. WPA Census #21 Beers Atlas 1868 County Maps 1852, 1856</p>	
PHOTO	PHOTOGRAPHER Robert Van Nest	1977
	VIEW Front	NEGATIVE ON FILE yes
COMPILED BY	NAME Elizabeth A. Livingston	4/5/80
	ORGANIZATION Totoket Historical Society, Inc.	
	ADDRESS P. O. Box 117, Northford, CT 06472	
20 SUBSEQUENT FIELD EVALUATIONS		



21 THREATS TO BUILDING OR SITE

<input checked="" type="checkbox"/> None known	<input type="checkbox"/> Highways	<input type="checkbox"/> Vandalism	<input type="checkbox"/> Developers	<input type="checkbox"/> Other _____
<input type="checkbox"/> Renewal	<input type="checkbox"/> Private	<input type="checkbox"/> Deterioration	<input type="checkbox"/> Zoning	<input type="checkbox"/> Explanation _____

# HISTORIC RESOURCES INVENTORY

## BUILDING AND STRUCTURES

HIST.6 NEW 5 77

STATE OF CONNECTICUT  
CONNECTICUT HISTORICAL COMMISSION  
59 SOUTH PROSPECT STREET, HARTFORD, CONNECTICUT 06106  
(203) 566-3005

FOR OFFICE USE ONLY	
Town No.:	Site No.:
UTM	
QUAD:	
DISTRICT	IF NR SPECIFY
<input type="checkbox"/> S <input type="checkbox"/> NR	<input type="checkbox"/> Actual <input type="checkbox"/> Potential

Item # 122

IDENTIFICATION


1. BUILDING NAME (Common)		(Historic)	
"The Barn"		"The Barn"	
2. TOWN CITY	VILLAGE	COUNTY	
North Branford	Northford	New Haven	
3. STREET AND NUMBER (and or location)			
1785 Middletown Ave.			
4. OWNER(S)			
Eunice A. Munger <input type="checkbox"/> Public <input checked="" type="checkbox"/> Private			
5. USE (Present)		(Historic)	
Residence		barn	
6. ACCESSIBILITY TO PUBLIC:	EXTERIOR VISIBLE FROM PUBLIC ROAD	INTERIOR ACCESSIBLE	IF YES, EXPLAIN
<input type="checkbox"/> Yes <input checked="" type="checkbox"/> No	<input type="checkbox"/> Yes <input checked="" type="checkbox"/> No	<input type="checkbox"/> Yes <input checked="" type="checkbox"/> No	
7. STYLE OF BUILDING			DATE OF CONSTRUCTION
Colonial Barn			c. 1705

DESCRIPTION

8. MATERIAL(S) (Indicate use or location when appropriate)			
<input checked="" type="checkbox"/> Clapboard	<input type="checkbox"/> Asbestos Siding	<input checked="" type="checkbox"/> Brick	<input type="checkbox"/> Other (Specify)
chestnut		chimney	
<input type="checkbox"/> Wood Shingle	<input type="checkbox"/> Asphalt Siding	<input checked="" type="checkbox"/> Fieldstone	fieldstone foundation & one chimney
<input type="checkbox"/> Board & Batten	<input type="checkbox"/> Stucco	<input type="checkbox"/> Cobblestone	
<input type="checkbox"/> Aluminum Siding	<input type="checkbox"/> Concrete Type:	<input type="checkbox"/> Cut stone Type:	
9. STRUCTURAL SYSTEM			
<input checked="" type="checkbox"/> Wood frame	<input checked="" type="checkbox"/> Post and beam	<input type="checkbox"/> balloon	
<input type="checkbox"/> Load bearing masonry	<input type="checkbox"/> Structural iron or steel		
<input type="checkbox"/> Other (Specify)			
10. ROOF (Type)			
<input checked="" type="checkbox"/> Gable	<input type="checkbox"/> Flat	<input type="checkbox"/> Mansard	<input type="checkbox"/> Monitor <input type="checkbox"/> sawtooth
<input type="checkbox"/> Gambrel	<input type="checkbox"/> Shed	<input type="checkbox"/> Hip	<input type="checkbox"/> Round <input type="checkbox"/> Other (Specify)
(Material)			
<input type="checkbox"/> Wood Shingle	<input type="checkbox"/> Roll Asphalt	<input type="checkbox"/> Tin	<input type="checkbox"/> Slate
<input checked="" type="checkbox"/> Asphalt shingle	<input type="checkbox"/> Built up	<input type="checkbox"/> Tile	<input type="checkbox"/> Other (Specify)
11. NUMBER OF STORIES	APPROXIMATE DIMENSIONS		
2 + attic	63' x 24' (main 43' x 24') (wing 20' x 21')		
12. CONDITION (Structural)			
<input type="checkbox"/> Excellent	<input checked="" type="checkbox"/> Good	<input type="checkbox"/> Fair	<input type="checkbox"/> Deteriorated
(Exterior)			
<input type="checkbox"/> Excellent	<input checked="" type="checkbox"/> Good	<input type="checkbox"/> Fair	<input type="checkbox"/> Deteriorated
13. INTEGRITY (Location)			
<input type="checkbox"/> On original site	<input checked="" type="checkbox"/> Moved	WHEN?	(Alterations)
		1934	<input checked="" type="checkbox"/> Yes <input type="checkbox"/> No
IF YES, EXPLAIN			
wing added; second floor installed			
14. RELATED OUTBUILDINGS OR LANDSCAPE FEATURES			
<input checked="" type="checkbox"/> Barn	<input checked="" type="checkbox"/> Shed	<input checked="" type="checkbox"/> Garage	<input type="checkbox"/> Other landscape features or buildings (Specify)
<input type="checkbox"/> Carriage house	<input type="checkbox"/> Shop	<input checked="" type="checkbox"/> Garden	
15. SURROUNDING ENVIRONMENT			
<input checked="" type="checkbox"/> Open land	<input type="checkbox"/> Wood-land	<input checked="" type="checkbox"/> Residential	<input checked="" type="checkbox"/> Scattered buildings visible from site
<input type="checkbox"/> Commercial	<input type="checkbox"/> Indus-trial	<input checked="" type="checkbox"/> Rural	<input type="checkbox"/> High building density
16. INTERRELATIONSHIP OF BUILDING AND SURROUNDINGS			

Sited well south of Middletown Tpke. on old "Sol's Path", opposite original house. Two other old houses moved there, making an interesting enclave with lawns conjoining them.

(OVER)

DESCRIPTION (Continued)	17 OTHER NOTABLE FEATURES OF BUILDING OR SITE (interior and or exterior)		Diamond pane leaded casement windows (modern reproductions). Gun-stock posts. Conn. River Valley Dinosaur Track Incorp. in 2nd fireplace in '34. Site: close to natural spring where, it is believed, Indians camped. Extremely steep roof is believed to have been thatched originally.	
	SIGNIFICANCE	18 ARCHITECT	BUILDER	Probably Benjamin Howd
SOURCES	19 HISTORICAL OR ARCHITECTURAL IMPORTANCE Believed to have been 1st building in north end of Totoket Valley- originally a barn. Barn went with Sol's Path Home of the Rev. & Mrs. Morris Alling; was moved on rollers app. 200 yds. to present location in 1932; used as antique shop & tea room before conversion to dwelling in 1949.			
COMPILED BY	PHOTOGRAPHER Robert Van Nest 1977 VIEW Front(facing Sol's Path) NAME Elizabeth A. Carter 3/20/80 ORGANIZATION Totoket Historical Society, Inc. ADDRESS P. O. Box 117, Northford, CT 06472			
20 SUBSEQUENT FIELD EVALUATIONS	<div style="display: flex; align-items: center;">  </div>			
21 THREATS TO BUILDING OR SITE <input checked="" type="checkbox"/> None known <input type="checkbox"/> Highways <input type="checkbox"/> Vandalism <input type="checkbox"/> Developers <input type="checkbox"/> Other _____ <input type="checkbox"/> Renewal <input type="checkbox"/> Private <input type="checkbox"/> Deterioration <input type="checkbox"/> Zoning <input type="checkbox"/> Explanation _____				



# HISTORIC RESOURCES INVENTORY

## BUILDING AND STRUCTURES

HIST-6 NEW 5 77

STATE OF CONNECTICUT  
CONNECTICUT HISTORICAL COMMISSION  
59 SOUTH PROSPECT STREET, HARTFORD, CONNECTICUT 06106  
(203) 566-3005

FOR OFFICE USE ONLY			
Town No.:		Site No.:	
UTM			
QUAD:			
DISTRICT		IF NR SPECIFY	
<input type="checkbox"/> S	<input type="checkbox"/> NR	<input type="checkbox"/> Actual	<input type="checkbox"/> Potential

Item # 123

IDENTIFICATION

1. BUILDING NAME (Common)		(Historic)	
		Deacon William Maltby	
2. TOWN CITY	VILLAGE	COUNTY	
North Branford	Northford	New Haven	
3. STREET AND NUMBER (and or location)			
1762 Middletown Ave.			
4. OWNER(S)		<input type="checkbox"/> Public <input checked="" type="checkbox"/> Private	
A. W. Parise			
5. USE (Present)		(Historic)	
Residence		Residence	
6. ACCESSIBILITY TO PUBLIC:	EXTERIOR VISIBLE FROM PUBLIC ROAD	INTERIOR ACCESSIBLE	IF YES, EXPLAIN
<input checked="" type="checkbox"/> Yes <input type="checkbox"/> No	<input type="checkbox"/> Yes <input checked="" type="checkbox"/> No		
7. STYLE OF BUILDING		DATE OF CONSTRUCTION	
Greek Revival		c. 1857	


DESCRIPTION

8. MATERIAL(S) (Indicate use or location when appropriate)			
<input checked="" type="checkbox"/> Clapboard	<input type="checkbox"/> Asbestos Siding	<input checked="" type="checkbox"/> Brick chimney	<input type="checkbox"/> Other (Specify)
<input type="checkbox"/> Wood Shingle	<input type="checkbox"/> Asphalt Siding	<input checked="" type="checkbox"/> Fieldstone foundation	
<input type="checkbox"/> Board & Batten	<input type="checkbox"/> Stucco	<input type="checkbox"/> Cobblestone	
<input type="checkbox"/> Aluminum Siding	<input type="checkbox"/> Concrete Type:	<input type="checkbox"/> Cut stone Type:	
9. STRUCTURAL SYSTEM			
<input checked="" type="checkbox"/> Wood frame	<input checked="" type="checkbox"/> Post and beam	<input type="checkbox"/> balloon	
<input type="checkbox"/> Load bearing masonry	<input type="checkbox"/> Structural iron or steel		
<input type="checkbox"/> Other (Specify)			
10. ROOF (Type)			
<input checked="" type="checkbox"/> Gable	<input type="checkbox"/> Flat	<input type="checkbox"/> Mansard	<input type="checkbox"/> Monitor <input type="checkbox"/> sawtooth
<input type="checkbox"/> Gambrel	<input type="checkbox"/> Shed	<input type="checkbox"/> Hip	<input type="checkbox"/> Round <input type="checkbox"/> Other (Specify)
(Material)			
<input type="checkbox"/> Wood Shingle	<input type="checkbox"/> Roll Asphalt	<input type="checkbox"/> Tin	<input type="checkbox"/> Slate
<input checked="" type="checkbox"/> Asphalt shingle	<input type="checkbox"/> Built up	<input type="checkbox"/> Tile	<input type="checkbox"/> Other (Specify)
11. NUMBER OF STORIES	APPROXIMATE DIMENSIONS		
2 + attic	E11 23' x 16', Shed 12' x 17'		
	Main 28' x 24', Back porch 10' x 22', Side porch 13' x 5'		
12. CONDITION (Structural)			
<input checked="" type="checkbox"/> Excellent	<input type="checkbox"/> Good	<input type="checkbox"/> Fair	<input type="checkbox"/> Deteriorated
<input type="checkbox"/> Excellent	<input checked="" type="checkbox"/> Good	<input type="checkbox"/> Fair	<input type="checkbox"/> Deteriorated
13. INTEGRITY (Location)			
<input checked="" type="checkbox"/> On original site	<input type="checkbox"/> Moved	WHEN?	(Alterations)
<input checked="" type="checkbox"/> Yes	<input type="checkbox"/> No		IF YES, EXPLAIN
wing to east expanded & raised to 2 storys; porch on rear & bay window.			
14. RELATED OUTBUILDINGS OR LANDSCAPE FEATURES			
<input checked="" type="checkbox"/> Barn	<input type="checkbox"/> Shed	<input type="checkbox"/> Garage	<input checked="" type="checkbox"/> Other landscape features or buildings (Specify)
<input type="checkbox"/> Carriage house	<input type="checkbox"/> Shop	<input type="checkbox"/> Garden	Well house at front
15. SURROUNDING ENVIRONMENT			
<input checked="" type="checkbox"/> Open land	<input type="checkbox"/> Wood-land	<input checked="" type="checkbox"/> Residential	<input checked="" type="checkbox"/> Scattered buildings visible from site
<input checked="" type="checkbox"/> Commercial	<input type="checkbox"/> Indus-trial	<input checked="" type="checkbox"/> Rural	<input type="checkbox"/> High building density
16. INTERRELATIONSHIP OF BUILDING AND SURROUNDINGS			
Set to north of road on rise, surrounded by large trees: gable end to road.			

(OVER)



DESCRIPTION (Continued)	17 OTHER NOTABLE FEATURES OF BUILDING OR SITE (interior and or exterior)	
	1. Well-house in front of house to northeast. 2. Deep raking cornice with closed pediment on front gable. 3. Fireplaces remain in the two downstairs west rooms. 4. Wide board pine floors. 5. 6/6 window sash. Simple Greek Revival front entry surround with pilasters and heavy entablature.	
SIGNIFICANCE	18 ARCHITECT	BUILDER
	19 HISTORICAL OR ARCHITECTURAL IMPORTANCE Built for William Maltby by father, Henry. William Maltby (1825-1908) married Esther (1824-1911), daughter of Dr. Pierce Hall, on June 4, 1857. He was Deacon in the Congregational Church for 25 years and a member of the school board for 35 years. Represented the town in the Legislature in 1881. Owned all the land around Davy Mountain near Reeds Gap. Deacon Maltby had a reciprocating saw mill where he produced hickory carriage shafts.	
SOURCES	County Maps 1852-1856 Beers Atlas 1868 Cemetery Records Gordon Miller, Study of Northford-North Branford Industrial Revolution Sites.	
PHOTO	PHOTOGRAPHER Ruth Arnold VIEW 3/4 right front	5/79 NEGATIVE ON FILE yes
	COMPILED BY NAME Judith Ossowsky ORGANIZATION Totoket Historical Society, Inc. ADDRESS P. O. Box 117, Northford, CT 06472	
20 SUBSEQUENT FIELD EVALUATIONS		
21 THREATS TO BUILDING OR SITE <input checked="" type="checkbox"/> None known <input type="checkbox"/> Highways <input type="checkbox"/> Vandalism <input type="checkbox"/> Developers <input type="checkbox"/> Other _____ <input type="checkbox"/> Renewal <input type="checkbox"/> Private <input type="checkbox"/> Deterioration <input type="checkbox"/> Zoning <input type="checkbox"/> Explanation _____		



**HISTORIC RESOURCES INVENTORY**  
**BUILDING AND STRUCTURES**  
 HIST-6 NEW 5 77

STATE OF CONNECTICUT  
 CONNECTICUT HISTORICAL COMMISSION  
 59 SOUTH PROSPECT STREET, HARTFORD, CONNECTICUT 06106  
 (203) 566-3005

FOR OFFICE USE ONLY			
Town No.:		Site No.	
UTM			
QUAD:			
DISTRICT		IF NR. SPECIFY	
<input type="checkbox"/> S	<input type="checkbox"/> NR	<input type="checkbox"/> Actual	<input type="checkbox"/> Potential

Item # 124

IDENTIFICATION	1. BUILDING NAME (Common)		(Historic)	
	Schanz Farm		Daniel Linsley	
	2. TOWN CITY	VILLAGE	COUNTY	
	North Branford	Northford	New Haven	
	3. STREET AND NUMBER (and or location)			
	1745-1779 Middletown Turnpike			
	4. OWNER(S)			
	William V. Schanz			
	5. USE (Present)			
	Residence			
DESCRIPTION	6. ACCESSIBILITY TO PUBLIC:		IF YES, EXPLAIN	
	<input type="checkbox"/> Yes <input type="checkbox"/> No		<input type="checkbox"/> Yes <input checked="" type="checkbox"/> No	
	7. STYLE OF BUILDING		DATE OF CONSTRUCTION	
	Colonial-Integral Saltbox		1725	
	8. MATERIAL(S) (Indicate use or location when appropriate)			
	<input type="checkbox"/> Clapboard <input type="checkbox"/> Asbestos Siding <input type="checkbox"/> Brick <input type="checkbox"/> Other (Specify) _____ <input checked="" type="checkbox"/> Wood Shingle <input type="checkbox"/> Asphalt Siding <input checked="" type="checkbox"/> Fieldstone chimney-central, stone stuccoed over <input type="checkbox"/> Board & Batten <input type="checkbox"/> Stucco <input type="checkbox"/> Cobblestone <input type="checkbox"/> Aluminum Siding <input type="checkbox"/> Concrete Type: _____ <input type="checkbox"/> Cut stone Type: _____			
	9. STRUCTURAL SYSTEM			
	<input checked="" type="checkbox"/> Wood frame <input checked="" type="checkbox"/> Post and beam <input type="checkbox"/> balloon <input type="checkbox"/> Load bearing masonry <input type="checkbox"/> Structural iron or steel <input type="checkbox"/> Other (Specify) _____			
	10. ROOF (Type)			
	<input checked="" type="checkbox"/> Gable <input type="checkbox"/> Flat <input type="checkbox"/> Mansard <input type="checkbox"/> Monitor <input type="checkbox"/> sawtooth <input type="checkbox"/> Gambrel <input type="checkbox"/> Shed <input type="checkbox"/> Hip <input type="checkbox"/> Round <input type="checkbox"/> Other (Specify) _____ (Material) <input type="checkbox"/> Wood Shingle <input type="checkbox"/> Roll Asphalt <input type="checkbox"/> Tin <input type="checkbox"/> Slate <input checked="" type="checkbox"/> Asphalt shingle <input type="checkbox"/> Built up <input type="checkbox"/> Tile <input checked="" type="checkbox"/> Other (Specify) Gambrel roof-ell (c. 1940)			
11. NUMBER OF STORIES		APPROXIMATE DIMENSIONS		
2½		32' x 48'		
12. CONDITION (Structural)		(Exterior)		
<input type="checkbox"/> Excellent <input checked="" type="checkbox"/> Good <input type="checkbox"/> Fair <input type="checkbox"/> Deteriorated		<input type="checkbox"/> Excellent <input checked="" type="checkbox"/> Good <input type="checkbox"/> Fair <input type="checkbox"/> Deteriorated		
13. INTEGRITY (Location)		WHEN ? (Alterations)		
<input checked="" type="checkbox"/> On original site <input type="checkbox"/> Moved		<input checked="" type="checkbox"/> Yes <input type="checkbox"/> No		
14. RELATED OUTBUILDINGS OR LANDSCAPE FEATURES		IF YES, EXPLAIN		
<input type="checkbox"/> Barn <input checked="" type="checkbox"/> Shed <input type="checkbox"/> Garage <input type="checkbox"/> Other landscape features or buildings (Specify) _____ <input type="checkbox"/> Carriage house <input type="checkbox"/> Shop <input type="checkbox"/> Garden		Ell built 1940 Front door & some interior changes		
15. SURROUNDING ENVIRONMENT				
<input type="checkbox"/> Open land <input type="checkbox"/> Wood-land <input checked="" type="checkbox"/> Residential <input checked="" type="checkbox"/> Scattered buildings visible from site <input type="checkbox"/> Commercial <input type="checkbox"/> Industrial <input checked="" type="checkbox"/> Rural <input type="checkbox"/> High building density				
16. INTERRELATIONSHIP OF BUILDING AND SURROUNDINGS				
Sited on south side of Middletown Turnpike facing north, set back from road - surrounded by open land stretching south to Farm River. About 2½ m. northeast of Northford Green. Old foundations of extensive barns (burned 1974) to west.				

(OVER)

DESCRIPTION (Continued)	17 OTHER NOTABLE FEATURES OF BUILDING OR SITE (interior and/or exterior)	
	1. Unusually deep integral saltbox-extra space was achieved by a second rear plate about two feet above the regular plate. Very similar, including brackets, to the whole structure of the Evarts Tavern (destroyed) cited in J. F. Kelly, p. 35, 52.	
	2. The end and chimney girts project beyond face of frame to form supporting brackets under wide front cornice.	
	3. The entrance doorway has well designed surround with fluted pilaster and elaborately moulded cornice. It is a modern reproduction c.1930 of an entrance typical of this period and locality, but is over-elaborate for this house. Windows 12/12.	
	4. Kitchen & west front room both have large fireplaces with ovens set into rear walls.	
	5. Kitchen joists are beaded.	
6. In west room, summer beam, posts & girts are cased. (Cont.)		

18 ARCHITECT	BUILDER
--------------	---------

SIGNIFICANCE	19 HISTORICAL OR ARCHITECTURAL IMPORTANCE
	Probably built by Lt. Joseph Linsley (1707-1786). His son, Ensign Daniel (1734-1775) lived here and farmed his father's estate. It remained in the Linsley family until Jacob Harrison purchased it in 1844.

SOURCES	WPA records #24 County Maps 1852-1854 Beers Atlas 1868 June 3, 1967 - House tour guide - research Helen & Elizabeth Livingston Conn. State Library, Colonial Dames house files (with J. F. Kelly drawings & photos 1927)
---------	--------------------------------------------------------------------------------------------------------------------------------------------------------------------------------------------------------------------------------------

COMPILED BY	PHOTOGRAPHER	
	Robert Van Nest	1977
	VIEW	NEGATIVE ON FILE
	7/8-front right	yes
	NAME	
	Judith Ossowski	
ORGANIZATION		
Totoket Historical Society, Inc.		
ADDRESS		
P. O. Box 117, Northford, CT 06472		



20 SUBSEQUENT FIELD EVALUATIONS
21 THREATS TO BUILDING OR SITE
<input checked="" type="checkbox"/> None known <input type="checkbox"/> Highways <input type="checkbox"/> Vandalism <input type="checkbox"/> Developers <input type="checkbox"/> Other _____
<input type="checkbox"/> Renewal <input type="checkbox"/> Private <input type="checkbox"/> Deterioration <input type="checkbox"/> Zoning <input type="checkbox"/> Explanation _____

STATE OF CONNECTICUT

CONNECTICUT HISTORICAL COMMISSION

59 South Prospect Street, Hartford, Connecticut 06106

HISTORIC RESOURCES INVENTORY FORM

For Buildings and Structures

CONTINUATION SHEET

Item number: 124 Date: \_\_\_\_\_

FOR OFFICE USE ONLY

TOWN NO.:

SITE NO.:

UTM: 18/\_\_\_/\_\_\_/\_\_\_/\_\_\_/\_\_\_

QUAD:

DISTRICT:

S

NR:

ACTUAL

POTENTIAL

Item number 17;

7. Handsome raised table paneling in west room. East parlor has more elegant panelling with three simple capitals in the bed-molding below the chimney girt.
8. There is a corner cupboard in the second floor east room, an unusual location. The molding below its bottom shelf is similar to the bold bolection molding around parlor fireplace.
9. Original wide floor boards.



**HISTORIC RESOURCES INVENTORY**  
**BUILDING AND STRUCTURES**  
HIST-6 NEW 5 77

STATE OF CONNECTICUT  
CONNECTICUT HISTORICAL COMMISSION  
59 SOUTH PROSPECT STREET, HARTFORD, CONNECTICUT 06106  
(203) 566-3005

FOR OFFICE USE ONLY			
Town No.:		Site No.:	
UTM	:	:	:
QUAD:			
DISTRICT		IF NR SPECIFY	
<input type="checkbox"/> S	<input type="checkbox"/> NR	<input type="checkbox"/> Actual	<input type="checkbox"/> Potential

Item #125

IDENTIFICATION

1. BUILDING NAME (Common)		(Historic)	
		Willys Tucker	
2. TOWN CITY	VILLAGE	COUNTY	
North Branford	Northford	New Haven	
3. STREET AND NUMBER (and or location)			
1743 Middletown Turnpike			
4. OWNER(S)			
George Senerchia <input type="checkbox"/> Public <input checked="" type="checkbox"/> Private			
5. USE (Present)		(Historic)	
Residence		Residence	
6. ACCESSIBILITY TO PUBLIC:	EXTERIOR VISIBLE FROM PUBLIC ROAD	INTERIOR ACCESSIBLE	IF YES, EXPLAIN
<input checked="" type="checkbox"/> Yes <input type="checkbox"/> No	<input type="checkbox"/> Yes <input checked="" type="checkbox"/> No		
7. STYLE OF BUILDING			DATE OF CONSTRUCTION
Late Greek Revival			c. 1850

DESCRIPTION

8. MATERIAL(S) (Indicate use or location when appropriate)			
<input checked="" type="checkbox"/> Clapboard	<input type="checkbox"/> Asbestos Siding	<input checked="" type="checkbox"/> Brick	<input type="checkbox"/> Other (Specify)
<input type="checkbox"/> Wood Shingle	<input type="checkbox"/> Asphalt Siding	<input checked="" type="checkbox"/> chimney	
<input type="checkbox"/> Board & Batten	<input type="checkbox"/> Stucco	<input checked="" type="checkbox"/> Fieldstone	foundation & diningroom fireplace
<input type="checkbox"/> Aluminum Siding	<input type="checkbox"/> Concrete Type:	<input type="checkbox"/> Cobblestone	
<input type="checkbox"/> Cut stone Type:			
9. STRUCTURAL SYSTEM			
<input checked="" type="checkbox"/> Wood frame	<input checked="" type="checkbox"/> Post and beam	<input type="checkbox"/> balloon	
<input type="checkbox"/> Load bearing masonry	<input type="checkbox"/> Structural iron or steel		
<input type="checkbox"/> Other (Specify)			
10. ROOF (Type)			
<input checked="" type="checkbox"/> Gable	<input type="checkbox"/> Flat	<input type="checkbox"/> Mansard	<input type="checkbox"/> Monitor
<input type="checkbox"/> Gambrel	<input type="checkbox"/> Shed	<input type="checkbox"/> Hip	<input type="checkbox"/> Round
<input type="checkbox"/> Other (Specify)			
(Material)			
<input type="checkbox"/> Wood Shingle	<input type="checkbox"/> Roll Asphalt	<input type="checkbox"/> Tin	<input type="checkbox"/> Slate
<input checked="" type="checkbox"/> Asphalt shingle	<input type="checkbox"/> Built up	<input type="checkbox"/> Tile	<input type="checkbox"/> Other (Specify)
11. NUMBER OF STORIES APPROXIMATE DIMENSIONS			
1 1/2 stories 55' x 45' (Main 25' x 31') (wing 32' x 18') (rear ell 15' x 18')			
12. CONDITION (Structural)			
<input type="checkbox"/> Excellent	<input checked="" type="checkbox"/> Good	<input type="checkbox"/> Fair	<input type="checkbox"/> Deteriorated
(Exterior)			
<input type="checkbox"/> Excellent	<input checked="" type="checkbox"/> Good	<input type="checkbox"/> Fair	<input type="checkbox"/> Deteriorated
13. INTEGRITY (Location)			
<input checked="" type="checkbox"/> On original site	<input type="checkbox"/> Moved	WHEN ?	(Alterations)
<input checked="" type="checkbox"/> Yes	<input type="checkbox"/> No	IF YES, EXPLAIN	
wing added (see #17)			
14. RELATED OUTBUILDINGS OR LANDSCAPE FEATURES			
<input checked="" type="checkbox"/> Barn	<input type="checkbox"/> Shed	<input type="checkbox"/> Garage	<input type="checkbox"/> Other landscape features or buildings (Specify)
<input type="checkbox"/> Carriage house	<input type="checkbox"/> Shop	<input type="checkbox"/> Garden	
15. SURROUNDING ENVIRONMENT			
<input type="checkbox"/> Open land	<input type="checkbox"/> Wood-land	<input type="checkbox"/> Residential	<input checked="" type="checkbox"/> Scattered buildings visible from site
<input type="checkbox"/> Commercial	<input type="checkbox"/> Indus-trial	<input checked="" type="checkbox"/> Rural	<input type="checkbox"/> High building density
16. INTERRELATIONSHIP OF BUILDING AND SURROUNDINGS			
Sited on south side, close to road, facing north. Barn to right rear.			

(OVER)

DESCRIPTION (Continued)	17 OTHER NOTABLE FEATURES OF BUILDING OR SITE (interior and or exterior)	
	Field stone fireplace added on to central chimney. Structural beams exposed and many other alterations. Low pitched gable - end to the road. Two 12/12 windows, 1st floor; two 6/6 in gable. two 6/6 of later date in east wing. Thin, projecting window heads on main house. 1838 Barn - post & beam construction (moved from Forest Road).	
SIGNIFICANCE	18 ARCHITECT	BUILDER
	19 HISTORICAL OR ARCHITECTURAL IMPORTANCE By repute, the east wing was "Brooks Select Academy", moved from Old Post Rd. & Dayton Hill Rd. Willys Tucker built the house and had a black-smith shop on the same side of the road (contrary to maps of mid 1800's). The shop was actually built over the brook and extended easterly towards the Schanz house. As a boy, Willis Tucker found an iron ball approximately 4" in diameter imbedded in a tree while cutting wood on their Totoket Mt. wood lot. This ball is now owned by the Peabody Museum and is referred to as a Revolutionary Cannon Ball. (Source unknown)	
SOURCES	Owner Beers Atlas 1868	
PHOTO	PHOTOGRAPHER Ruth Arnold	5/79
	VIEW Front	NEGATIVE ON FILE yes
COMPILED BY	NAME Judith Ossowsky	7/79
	ORGANIZATION Totoket Historical Society, Inc.	
	ADDRESS P. O. Box 117, Northford, CT 06472	
20 SUBSEQUENT FIELD EVALUATIONS		
21 THREATS TO BUILDING OR SITE		
<input checked="" type="checkbox"/> None known <input type="checkbox"/> Highways <input type="checkbox"/> Vandalism <input type="checkbox"/> Developers <input type="checkbox"/> Other _____		
<input type="checkbox"/> Renewal <input type="checkbox"/> Private <input type="checkbox"/> Deterioration <input type="checkbox"/> Zoning <input type="checkbox"/> Explanation _____		



# HISTORIC RESOURCES INVENTORY

## BUILDING AND STRUCTURES

HIST-6 NEW 5 77

STATE OF CONNECTICUT  
 CONNECTICUT HISTORICAL COMMISSION  
 59 SOUTH PROSPECT STREET, HARTFORD, CONNECTICUT 06106  
 (203) 566-3005

FOR OFFICE USE ONLY			
Town No.:		Site No.:	
UTM			
QUAD:			
DISTRICT	IF NR SPECIFY		
<input type="checkbox"/> S <input type="checkbox"/> NR	<input type="checkbox"/> Actual	<input type="checkbox"/> Potential	

Item # 126

IDENTIFICATION

1. BUILDING NAME (Common)		(Historic)	
		Miller's Hotel	
2. TOWN CITY	VILLAGE	COUNTY	
North Branford	Northford	New Haven	
3. STREET AND NUMBER (and or location)			
1721 Middletown Ave.			
4. OWNER(S)			
William & Frieda Stender Trumpold			
<input type="checkbox"/> Public <input checked="" type="checkbox"/> Private			
5. USE (Present)		(Historic)	
Residence		Tavern	
6. ACCESSIBILITY TO PUBLIC:	EXTERIOR VISIBLE FROM PUBLIC ROAD	INTERIOR ACCESSIBLE	IF YES, EXPLAIN
<input checked="" type="checkbox"/> Yes <input type="checkbox"/> No	<input type="checkbox"/> Yes <input checked="" type="checkbox"/> No	<input type="checkbox"/> Yes <input checked="" type="checkbox"/> No	
7. STYLE OF BUILDING		DATE OF CONSTRUCTION	
Colonial-Greek Revival		c. 1830	

DESCRIPTION

8. MATERIAL(S) (Indicate use or location when appropriate)				
<input type="checkbox"/> Clapboard	<input type="checkbox"/> Asbestos Siding	<input checked="" type="checkbox"/> Brick	<input type="checkbox"/> Other (Specify) _____	
<input type="checkbox"/> Wood Shingle	<input checked="" type="checkbox"/> Asphalt Siding	<input checked="" type="checkbox"/> chimneys	<input checked="" type="checkbox"/> Fieldstone	
<input type="checkbox"/> Board & Batten	<input type="checkbox"/> Stucco	<input type="checkbox"/> Cobblestone		
<input type="checkbox"/> Aluminum Siding	<input type="checkbox"/> Concrete Type: _____	<input type="checkbox"/> Cut stone Type: _____		
9. STRUCTURAL SYSTEM				
<input checked="" type="checkbox"/> Wood frame	<input checked="" type="checkbox"/> Post and beam	<input type="checkbox"/> balloon		
<input type="checkbox"/> Load bearing masonry	<input type="checkbox"/> Structural iron or steel			
<input type="checkbox"/> Other (Specify) _____				
10. ROOF (Type)				
<input checked="" type="checkbox"/> Gable	<input type="checkbox"/> Flat	<input type="checkbox"/> Mansard	<input type="checkbox"/> Monitor	<input type="checkbox"/> sawtooth
<input type="checkbox"/> Gambrel	<input type="checkbox"/> Shed	<input type="checkbox"/> Hip	<input type="checkbox"/> Round	<input type="checkbox"/> Other (Specify) _____
(Material)				
<input type="checkbox"/> Wood Shingle	<input type="checkbox"/> Roll Asphalt	<input type="checkbox"/> Tin	<input type="checkbox"/> Slate	
<input checked="" type="checkbox"/> Asphalt shingle	<input type="checkbox"/> Built up	<input type="checkbox"/> Tile	<input type="checkbox"/> Other (Specify) _____	
11. NUMBER OF STORIES	APPROXIMATE DIMENSIONS			
2 + attic	37' x 24' + 12' x 16' modern porch			
12. CONDITION (Structural)				
<input type="checkbox"/> Excellent	<input checked="" type="checkbox"/> Good	<input type="checkbox"/> Fair	<input type="checkbox"/> Deteriorated	(Exterior)
<input type="checkbox"/> Excellent	<input checked="" type="checkbox"/> Good	<input type="checkbox"/> Fair	<input type="checkbox"/> Deteriorated	
13. INTEGRITY (Location)				
<input checked="" type="checkbox"/> On original site	<input type="checkbox"/> Moved	WHEN ?	(Alterations)	IF YES, EXPLAIN
<input checked="" type="checkbox"/> On original site	<input type="checkbox"/> Moved		<input checked="" type="checkbox"/> Yes <input type="checkbox"/> No	Rebuilt after fire damage 1974
14. RELATED OUTBUILDINGS OR LANDSCAPE FEATURES				
<input type="checkbox"/> Barn	<input type="checkbox"/> Shed	<input type="checkbox"/> Garage	<input type="checkbox"/> Other landscape features or buildings (Specify)	
<input type="checkbox"/> Carriage house	<input type="checkbox"/> Shop	<input type="checkbox"/> Garden		
15. SURROUNDING ENVIRONMENT				
<input type="checkbox"/> Open land	<input type="checkbox"/> Wood-land	<input type="checkbox"/> Residential	<input checked="" type="checkbox"/> Scattered buildings visible from site	
<input type="checkbox"/> Commercial	<input type="checkbox"/> Indus-trial	<input checked="" type="checkbox"/> Rural	<input type="checkbox"/> High building density	
16. INTERRELATIONSHIP OF BUILDING AND SURROUNDINGS				
Close to road, on south side Middletown Turnpike, facing intersection with Wood's Hill Road. Land drops down to river in rear.				

(OVER)

DESCRIPTION (Continued)

17 OTHER NOTABLE FEATURES OF BUILDING OR SITE (interior and or exterior)

Typical Greek Revival doorway with 4-pane side lights and deep entablature. Central hall plan; interior chimney at west end; modern exterior chimney at east replacing interior chimney. Deeply overhanging roof which looks as if it has altered.

Approximately across from this site there was a Liberty Pole (1813 survey of Middletown Tpke." on old road to a point 53 links from N.W. corner of Sam Cook's house and 75 links from Liberty Pole opposite").\* There are no other references to a Liberty Pole in any other references.

18 ARCHITECT

BUILDER

SIGNIFICANCE

19 HISTORICAL OR ARCHITECTURAL IMPORTANCE

House built as a tavern. Dances were held upstairs in a room with a swinging partition. Later, there was a store downstairs. "Miller's Hotel" in 1852, later run by the Munson family.

SOURCES

Beers Atlas 1868  
County Map 1856 & 1852  
Mrs. Morris Alling's Notes-THS files.  
\*1813 Middletown Turnpike Survey-Conn. State Highway Archives

PHOTO

PHOTOGRAPHER

Ruth Arnold 5/79

VIEW

Front

NEGATIVE ON FILM

yes

COMPILED BY

NAME

Judith Ossowsky 8/79


ORGANIZATION

Totoket Historical Society, Inc.

ADDRESS

P. O. Box 117, Northford Ct 06472

20 SUBSEQUENT FIELD EVALUATIONS



21 THREATS TO BUILDING OR SITE

☒ None known ☐ Highways ☐ Vandalism ☐ Developers ☐ Other \_\_\_\_\_

☐ Renewal ☐ Private ☐ Deterioration ☐ Zoning ☐ Explanaton \_\_\_\_\_



# HISTORIC RESOURCES INVENTORY BUILDING AND STRUCTURES

HIST-6 NEW 5 77

STATE OF CONNECTICUT  
CONNECTICUT HISTORICAL COMMISSION  
59 SOUTH PROSPECT STREET, HARTFORD, CONNECTICUT 06106  
(203) 566-3005

FOR OFFICE USE ONLY

Town No.:

Site No.:

UTM

QUAD:

DISTRICT

IF NR SPECIFY

☐ S

☐ NR

☐ Actual

☐ Potential

Item #127

IDENTIFICATION


1. BUILDING NAME (Common)		(Historic)	
Fowler Tavern			
2. TOWN CITY	VILLAGE	COUNTY	
North Branford	Northford	New Haven	
3. STREET AND NUMBER (and or location)			
Middletown Turnpike-1½ miles north of Northford Green			
4. OWNER(S)			
John F. & Mary E. Wilbur			
<input type="checkbox"/> Public <input checked="" type="checkbox"/> Private			
5. USE (Present)		(Historic)	
Residence		Tavern	
6. ACCESSIBILITY TO PUBLIC:	EXTERIOR VISIBLE FROM PUBLIC ROAD	INTERIOR ACCESSIBLE	IF YES, EXPLAIN
<input checked="" type="checkbox"/> Yes <input type="checkbox"/> No	<input type="checkbox"/> Yes <input checked="" type="checkbox"/> No		
7. STYLE OF BUILDING		DATE OF CONSTRUCTION	
Colonial		1776	

DESCRIPTION

8. MATERIAL(S) (Indicate use & location when appropriate)			
<input checked="" type="checkbox"/> Clapboard originally	<input type="checkbox"/> Asbestos Siding	<input checked="" type="checkbox"/> Brick chimneys	<input type="checkbox"/> Other (Specify)
<input checked="" type="checkbox"/> Wood Shingle (c.1975)	<input type="checkbox"/> Asphalt Siding	<input checked="" type="checkbox"/> Fieldstone foundation	
<input type="checkbox"/> Board & Batten	<input type="checkbox"/> Stucco	<input type="checkbox"/> Cobblestone	
<input type="checkbox"/> Aluminum Siding	<input type="checkbox"/> Concrete Type:	<input type="checkbox"/> Cut stone Type:	
9. STRUCTURAL SYSTEM			
<input checked="" type="checkbox"/> Wood frame	<input checked="" type="checkbox"/> Post and beam	<input type="checkbox"/> balloon	
<input type="checkbox"/> Load bearing masonry	<input type="checkbox"/> Structural iron or steel		
<input type="checkbox"/> Other (Specify)			
10. ROOF (Type)			
<input checked="" type="checkbox"/> Gable	<input type="checkbox"/> Flat	<input type="checkbox"/> Mansard	<input type="checkbox"/> Monitor
<input type="checkbox"/> Gambrel	<input type="checkbox"/> Shed	<input type="checkbox"/> Hip	<input type="checkbox"/> Round
<input type="checkbox"/> Wood Shingle	<input type="checkbox"/> Roll Asphalt	<input type="checkbox"/> Tin	<input type="checkbox"/> Slate
<input checked="" type="checkbox"/> Asphalt shingle	<input type="checkbox"/> Built up	<input type="checkbox"/> Tile	<input type="checkbox"/> Other (Specify)
11. NUMBER OF STORIES		APPROXIMATE DIMENSIONS	
2 + attic		50' x 28'	
12. CONDITION (Structural)			
<input type="checkbox"/> Excellent	<input checked="" type="checkbox"/> Good	<input type="checkbox"/> Fair	<input type="checkbox"/> Deteriorated
(Exterior)			
<input type="checkbox"/> Excellent	<input checked="" type="checkbox"/> Good	<input type="checkbox"/> Fair	<input type="checkbox"/> Deteriorated
13. INTEGRITY (Location)		WHEN ?	(Alterations)
<input checked="" type="checkbox"/> On original site	<input type="checkbox"/> Moved		<input checked="" type="checkbox"/> Yes <input type="checkbox"/> No
IF YES, EXPLAIN			
Completely remodeled.			
14. RELATED OUTBUILDINGS OR LANDSCAPE FEATURES			
<input type="checkbox"/> Barn	<input type="checkbox"/> Shed	<input checked="" type="checkbox"/> Garage	<input type="checkbox"/> Other landscape features or buildings (Specify)
<input type="checkbox"/> Carriage house	<input type="checkbox"/> Shop	<input type="checkbox"/> Garden	
15. SURROUNDING ENVIRONMENT			
<input type="checkbox"/> Open land	<input type="checkbox"/> Wood-land	<input type="checkbox"/> Residential	<input checked="" type="checkbox"/> Scattered buildings visible from site
<input type="checkbox"/> Commercial	<input type="checkbox"/> In-lus-trial	<input checked="" type="checkbox"/> Rural	<input type="checkbox"/> High building density
16. INTERRELATIONSHIP OF BUILDING AND SURROUNDINGS			
Sited close to road, on northwest corner lot, bounded by Middletown Turnpike and Wood's Hill (Wallingford) Rd.			

(OVER)

DESCRIPTION (Continued)	17 OTHER NOTABLE FEATURES OF BUILDING OR SITE (interior and or exterior) <ol style="list-style-type: none"> <li>1. Exterior - doorway - pilastered with a dentil course; five-light transom of small horizontal panes. Six-bay facade which looks as if the house had been extended one bay to east. Windows 2/2.</li> <li>2. Interior-completely remodeled, with original chimney left, but stairway &amp; fireplaces removed. New floors.</li> <li>3. Molded cornice at front.</li> </ol>	
SIGNIFICANCE	18 ARCHITECT	BUILDER
	19 HISTORICAL OR ARCHITECTURAL IMPORTANCE <p>This house was an ordinary or tavern and probably built by Josiah Fowler (1753-1826) who was living in that area at the time of the 1790 census. Sold about 1860 to John Wood (1837-1920). It was one of three taverns at that intersection.</p>	
SOURCES	WPA Census #28 Beers Atlas 1868 County Maps 1852, 1856 George Cooke's "Recollections", THS files Mrs. Morris Alling's Notes, THS files	
PHOTO	PHOTOGRAPHER Ruth Arnold	
COMPILED BY	5/79 VIEW Front	
	NEGATIVE ON FILE yes	
	NAME Elizabeth A. Livingston	
	ORGANIZATION Totoket Historical Society Inc.	
ADDRESS P. O. Box 117, Northford, CT 06472		
20 SUBSEQUENT FIELD EVALUATIONS		
21 THREATS TO BUILDING OR SITE		
<input checked="" type="checkbox"/> None known <input type="checkbox"/> Highways <input type="checkbox"/> Vandalism <input type="checkbox"/> Developers <input type="checkbox"/> Other _____		
<input type="checkbox"/> Renewal <input type="checkbox"/> Private <input type="checkbox"/> Deterioration <input type="checkbox"/> Zoning <input type="checkbox"/> Explanation _____		



# HISTORIC RESOURCES INVENTORY

## BUILDING AND STRUCTURES

HIST-6 NEW 5 77

STATE OF CONNECTICUT  
CONNECTICUT HISTORICAL COMMISSION  
59 SOUTH PROSPECT STREET, HARTFORD, CONNECTICUT 06106  
(203) 566-3005

FOR OFFICE USE ONLY

Town No.:		Site No.:	
UTM			
QUAD:			
DISTRICT	IF NR SPECIFY		
<input type="checkbox"/> S <input type="checkbox"/> NR	<input type="checkbox"/> Actual	<input type="checkbox"/> Potential	

Item # 128


IDENTIFICATION

1. BUILDING NAME (Common)		(Historic)	
Timothy Hoadley		Joseph Page	
2. TOWN/CITY	VILLAGE	COUNTY	
North Branford	Northford	New Haven	
3. STREET AND NUMBER (and/or location)			
1703 Middletown Turnpike			
4. OWNER(S)			
Joseph D. & Brenda J. Garrison			
<input type="checkbox"/> Public <input checked="" type="checkbox"/> Private			
5. USE (Present)		(Historic)	
Residence		Residence	
6. ACCESSIBILITY TO PUBLIC:	EXTERIOR VISIBLE FROM PUBLIC ROAD	INTERIOR ACCESSIBLE	IF YES, EXPLAIN
<input checked="" type="checkbox"/> Yes <input type="checkbox"/> No	<input type="checkbox"/> Yes <input checked="" type="checkbox"/> No		
7. STYLE OF BUILDING		DATE OF CONSTRUCTION	
Georgian Colonial		c. 1745	

DESCRIPTION

8. MATERIAL(S) (Indicate use or location when appropriate)			
<input checked="" type="checkbox"/> Clapboard	<input type="checkbox"/> Asbestos Siding	<input checked="" type="checkbox"/> Brick	<input type="checkbox"/> Other (Specify)
<input type="checkbox"/> Wood Shingle	<input type="checkbox"/> Asphalt Siding	<input checked="" type="checkbox"/> Fieldstone	central chimney & small one in wing
<input type="checkbox"/> Board & Batten	<input type="checkbox"/> Stucco	<input type="checkbox"/> Cobblestone	foundation
<input type="checkbox"/> Aluminum Siding	<input type="checkbox"/> Concrete Type:	<input type="checkbox"/> Cut stone Type:	
9. STRUCTURAL SYSTEM			
<input checked="" type="checkbox"/> Wood frame	<input checked="" type="checkbox"/> Post and beam	<input type="checkbox"/> balloon	
<input type="checkbox"/> Load bearing masonry	<input type="checkbox"/> Structural iron or steel		
<input type="checkbox"/> Other (Specify)			
10. ROOF (Type)			
<input checked="" type="checkbox"/> Gable	<input type="checkbox"/> Flat	<input type="checkbox"/> Mansard	<input type="checkbox"/> Monitor
<input type="checkbox"/> Gambrel	<input type="checkbox"/> Shed	<input type="checkbox"/> Hip	<input type="checkbox"/> Round
<input type="checkbox"/> Wood Shingle	<input type="checkbox"/> Roll Asphalt	<input type="checkbox"/> Tin	<input type="checkbox"/> Slate
<input checked="" type="checkbox"/> Asphalt shingle	<input type="checkbox"/> Built up	<input type="checkbox"/> Tile	<input type="checkbox"/> Other (Specify)
11. NUMBER OF STORIES	APPROXIMATE DIMENSIONS		
2 + attic	62' x 30'		
12. CONDITION (Structural)		(Exterior)	
<input type="checkbox"/> Excellent	<input checked="" type="checkbox"/> Good	<input type="checkbox"/> Fair	<input type="checkbox"/> Deteriorated
<input type="checkbox"/> Excellent	<input checked="" type="checkbox"/> Good	<input type="checkbox"/> Fair	<input type="checkbox"/> Deteriorated
13. INTEGRITY (Location)		WHEN ? (Alterations)	
<input checked="" type="checkbox"/> On original site	<input type="checkbox"/> Moved	<input checked="" type="checkbox"/> Yes	<input type="checkbox"/> No
14. RELATED OUTBUILDINGS OR LANDSCAPE FEATURES		IF YES, EXPLAIN	
<input type="checkbox"/> Barn	<input checked="" type="checkbox"/> Shed	<input checked="" type="checkbox"/> Garage	East wing added c. 1930.
<input type="checkbox"/> Carriage house	<input type="checkbox"/> Shop	<input type="checkbox"/> Garden	Some interior renovation 1978.
15. SURROUNDING ENVIRONMENT			
<input type="checkbox"/> Open land	<input type="checkbox"/> Wood-land	<input type="checkbox"/> Residential	<input checked="" type="checkbox"/> Scattered buildings visible from site
<input type="checkbox"/> Commercial	<input type="checkbox"/> Indus-trial	<input checked="" type="checkbox"/> Rural	<input type="checkbox"/> High building density
16. INTERRELATIONSHIP OF BUILDING AND SURROUNDINGS			
Close to road-on south side of turnpike facing north near intersection with Woods Hill Road about 1 1/2 miles north of Northford Green.			

(OVER)

DESCRIPTION (Continued)	17 OTHER NOTABLE FEATURES OF BUILDING OR SITE (interior and or exterior)		<p><b>Architectural:</b>  <b>Exterior:</b> large-scaled house with rather steeply pitched roof-framed overhang at attic level on both gables. Chimney has simple drip course at top.  Original double-leaf raised panelled front door with simple molded surround. Flared hood added 1975.  West door original with 3/2 panels with horizontal panel between.  Windows 6/6 except a few 12/12 survive on rear.  Quite deep molded cornice front and rear.  <b>Interior:</b> Front staircase 10 "dog-leg" with bench; closed string; turned balusters with 1/2 balusters applied to square posts. Newel post fluted at bottom. Molded hand rail. Paneling below with bold molding on stringer.  Cased posts, girts &amp; summer beams with bed molding in most rooms. (Cont)</p>	
	18 ARCHITECT	BUILDER		
SIGNIFICANCE	19 HISTORICAL OR ARCHITECTURAL IMPORTANCE		<p><b>History:</b> Purchased 1748 from Joseph Page by Timothy Hoadley (1707-1772)  In 1790 census, Rufus Hoadley (1741-1811) was living there.</p>	
SOURCES	<p>WPA Census #20  Land record search by previous owners, Thomas and Mary Farnham  Beers Atlas 1868  County Maps 1852, 1856</p>			
PHOTO	PHOTOGRAPHER		DATE	
	Robert Ban Nest		1977	
COMPILED BY	VIEW		NEGATIVE ON FILE	
	Front		yes	
COMPILED BY	NAME		DATE	
	Elizabeth A. Livingston		3/22/80	
	ORGANIZATION			
ADDRESS				
Totoket Historical Society, Inc.				
ADDRESS				
P. O. Box 117, Northford, CT 06472				
20 SUBSEQUENT FIELD EVALUATIONS				
21 THREATS TO BUILDING OR SITE				
<input checked="" type="checkbox"/> None known <input type="checkbox"/> Highways <input type="checkbox"/> Vandalism <input type="checkbox"/> Developers <input type="checkbox"/> Other _____				
<input type="checkbox"/> Renewal <input type="checkbox"/> Private <input type="checkbox"/> Deterioration <input type="checkbox"/> Zoning <input type="checkbox"/> Explanation _____				



STATE OF CONNECTICUT

CONNECTICUT HISTORICAL COMMISSION

59 South Prospect Street, Hartford, Connecticut 06106

HISTORIC RESOURCES INVENTORY FORM

For Buildings and Structures

FOR OFFICE USE ONLY

TOWN NO.:

SITE NO.:

UTM: 18/---/---/---/---/---

QUAD:

DISTRICT:

S

NR:

ACTUAL

POTENTIAL

CONTINUATION SHEET

Item number: 128 Date: \_\_\_\_\_

Item number 17;

Round arched corner cupboards with fluted keystones in 1st floor rooms, also panelled wainscoting and panelled fireplaces walls. Northwest chamber fireplace wall also fully panelled but with Federal style mantel. Panelled wainscoting in front chambers also. Original stone kitchen fireplace has oven in rear; panelling above. Interior modernization of kitchen and bathrooms in 1978-79. Skylights and sliding glass door added then.

# HISTORIC RESOURCES INVENTORY BUILDING AND STRUCTURES

HIST-6 NEW 5 77


STATE OF CONNECTICUT  
CONNECTICUT HISTORICAL COMMISSION  
59 SOUTH PROSPECT STREET, HARTFORD, CONNECTICUT 06106  
(203) 566-3005

FOR OFFICE USE ONLY	
Town No.:	Site No.:
UTM:	
QUAD:	
DISTRICT	IF NR SPECIFY
<input type="checkbox"/> S <input type="checkbox"/> NR	<input type="checkbox"/> Actual <input type="checkbox"/> Potential

Item # 129

IDENTIFICATION	1. BUILDING NAME (Common)		(Historic)		Langdon Harrison	
	2. TOWN/CITY		VILLAGE		COUNTY	
	North Branford		Northford		New Haven	
	3. STREET AND NUMBER (and/or location)					
	1696 Middletown Ave.					
	4. OWNER(S)					
	Teckla M. Pierson					
	5. USE (Present)					
	Residence					
	6. ACCESSIBILITY TO PUBLIC: <input checked="" type="checkbox"/> Yes <input type="checkbox"/> No					
DESCRIPTION	EXTERIOR VISIBLE FROM PUBLIC ROAD		INTERIOR ACCESSIBLE		IF YES, EXPLAIN	
	<input checked="" type="checkbox"/> Yes <input type="checkbox"/> No		<input type="checkbox"/> Yes <input checked="" type="checkbox"/> No			
	7. STYLE OF BUILDING					
	Greek Revival					
	DATE OF CONSTRUCTION					
	1838					
	8. MATERIAL(S) (Indicate use or location when appropriate)					
	<input checked="" type="checkbox"/> Clapboard <input type="checkbox"/> Asbestos Siding <input checked="" type="checkbox"/> Brick <input type="checkbox"/> Other (Specify) 2 chimneys					
	<input type="checkbox"/> Wood Shingle <input type="checkbox"/> Asphalt Siding <input checked="" type="checkbox"/> Fieldstone foundation (part)					
	<input type="checkbox"/> Board & Batten <input type="checkbox"/> Stucco <input type="checkbox"/> Cobblestone					
9. STRUCTURAL SYSTEM						
<input checked="" type="checkbox"/> Wood frame <input checked="" type="checkbox"/> Post and beam <input type="checkbox"/> balloon						
<input type="checkbox"/> Load bearing masonry <input type="checkbox"/> Structural iron or steel						
<input type="checkbox"/> Other (Specify)						
10. ROOF (Type)						
<input checked="" type="checkbox"/> Gable main roof <input type="checkbox"/> Flat <input type="checkbox"/> Mansard <input type="checkbox"/> Monitor <input type="checkbox"/> sawtooth						
<input type="checkbox"/> Gambrel <input checked="" type="checkbox"/> Shed <input checked="" type="checkbox"/> Hip shallow <input type="checkbox"/> Round <input type="checkbox"/> Other (Specify)						
(Material)						
<input type="checkbox"/> Wood Shingle <input type="checkbox"/> Roll Asphalt <input type="checkbox"/> Tin <input type="checkbox"/> Slate						
<input checked="" type="checkbox"/> Asphalt shingle <input type="checkbox"/> Built up <input type="checkbox"/> Tile <input type="checkbox"/> Other (Specify)						
11. NUMBER OF STORIES APPROXIMATE DIMENSIONS						
2 + attic 56' x 60' (main 28' x 26') (wing 28' x 18') (back wing 24' x 20')						
12. CONDITION (Structural)						
<input type="checkbox"/> Excellent <input checked="" type="checkbox"/> Good <input type="checkbox"/> Fair <input type="checkbox"/> Deteriorated						
(Exterior)						
<input type="checkbox"/> Excellent <input checked="" type="checkbox"/> Good <input type="checkbox"/> Fair <input type="checkbox"/> Deteriorated						
13. INTEGRITY (Location)						
<input checked="" type="checkbox"/> On original site <input type="checkbox"/> Moved						
WHEN ?						
(Alterations)						
<input checked="" type="checkbox"/> Yes <input type="checkbox"/> No						
IF YES, EXPLAIN						
Portico & sheds accreted						
14. RELATED OUTBUILDINGS OR LANDSCAPE FEATURES						
<input checked="" type="checkbox"/> Barn <input checked="" type="checkbox"/> Shed <input type="checkbox"/> Garage <input checked="" type="checkbox"/> Other landscape features or buildings (Specify) COOP						
<input type="checkbox"/> Carriage house <input type="checkbox"/> Shop <input type="checkbox"/> Garden						
15. SURROUNDING ENVIRONMENT						
<input type="checkbox"/> Open land <input type="checkbox"/> Wood-land <input checked="" type="checkbox"/> Residential <input checked="" type="checkbox"/> Scattered buildings visible from site						
<input type="checkbox"/> Commercial <input type="checkbox"/> Industrial <input checked="" type="checkbox"/> Rural <input type="checkbox"/> High building density						
16. INTERRELATIONSHIP OF BUILDING AND SURROUNDINGS						
House set back from road; north side facing south. Ground rises to wooded hill back of house.						

(OVER)

DESCRIPTION (Continued)	17 OTHER NOTABLE FEATURES OF BUILDING OR SITE (interior and or exterior)		<p>1. Broad gable end to road. Closed pediment with multi-paned horizontal window in gable. Four-bay facade with slightly off-center door. Door and doorway, with 5-pane sidelights, original. Victorian portico later. (window above probably altered at that time) Original 1½ story wing with later expansions.</p> <p>2. Windows (2/2, except in wing &amp; rear 6/6) with strongly molded heads. Central chimney; large chimney in wing has been taken down to ridge.</p> <p>2 story frame barn to west.</p>	
	18 ARCHITECT		BUILDER	
SIGNIFICANCE	19 HISTORICAL OR ARCHITECTURAL IMPORTANCE			
	<p>Built by Langdon Harrison (1811-1859) to replace an older house to west.</p>			
SOURCES	<p>Beers Atlas 1868 County Maps 1856-1852 Mrs. Morris Alling's Notes, THS files</p>			
COMPILED BY PHOTO	PHOTOGRAPHER		4/79	
	Ruth Arnold		NEGATIVE ON FILE	
	VIEW		yes	
	Front			
	NAME		3/21/80	
Elizabeth A. Livingston				
ORGANIZATION		Totoket Historical Society, Inc.		
ADDRESS		P. O. Box 117, Northford, CT 06472		
20 SUBSEQUENT FIELD EVALUATIONS				
21 THREATS TO BUILDING OR SITE				
<div style="display: flex; justify-content: space-between;"> <div> <input type="checkbox"/> None known         <input type="checkbox"/> Highways         <input checked="" type="checkbox"/> Vandalism         <input type="checkbox"/> Developers         <input type="checkbox"/> Other _____       </div> <div> <input type="checkbox"/> Renewal         <input type="checkbox"/> Private         <input checked="" type="checkbox"/> Deterioration         <input type="checkbox"/> Zoning         <input type="checkbox"/> Explanation _____       </div> </div>				

**HISTORIC RESOURCES INVENTORY**  
**BUILDING AND STRUCTURES**  
 HIST-6 NEW 5 77

STATE OF CONNECTICUT  
 CONNECTICUT HISTORICAL COMMISSION  
 59 SOUTH PROSPECT STREET, HARTFORD, CONNECTICUT 06106  
 (203) 566-3005

FOR OFFICE USE ONLY			
Town No.:		Site No.	
UTM			
QUAD:			
DISTRICT		IF NR SPECIFY	
<input type="checkbox"/> S	<input type="checkbox"/> NR	<input type="checkbox"/> Actual	<input type="checkbox"/> Potential

Item # **130**

IDENTIFICATION

1. BUILDING NAME (Common)		(Historic)	
		William M. Fowler	
2. TOWN CITY	VILLAGE	COUNTY	
North Branford	Northford	New Haven	
3. STREET AND NUMBER (and or location)			
1693 Middletown Avenue			
4. OWNER(S)			
Dean S. & Gertrude T. Heath			
<input type="checkbox"/> Public <input checked="" type="checkbox"/> Private			
5. USE (Present)		(Historic)	
Residence		Residence	
6. ACCESSIBILITY TO PUBLIC:	EXTERIOR VISIBLE FROM PUBLIC ROAD	INTERIOR ACCESSIBLE	IF YES, EXPLAIN
<input checked="" type="checkbox"/> Yes	<input type="checkbox"/> No	<input type="checkbox"/> Yes	<input checked="" type="checkbox"/> No

DESCRIPTION

7. STYLE OF BUILDING		DATE OF CONSTRUCTION	
Late Greek Revival/Italianate		1872	
8. MATERIAL(S) (Indicate use or location when appropriate)			
<input type="checkbox"/> Clapboard	<input type="checkbox"/> Asbestos Siding	<input checked="" type="checkbox"/> Brick chimney	<input type="checkbox"/> Other (Specify)
<input type="checkbox"/> Wood Shingle	<input type="checkbox"/> Asphalt Siding	<input checked="" type="checkbox"/> Fieldstone foundation	
<input type="checkbox"/> Board & Batten	<input type="checkbox"/> Stucco	<input type="checkbox"/> Cobblestone	
<input checked="" type="checkbox"/> Vinyl Siding	<input type="checkbox"/> Concrete Type:	<input type="checkbox"/> Cut stone Type:	
9. STRUCTURAL SYSTEM			
<input checked="" type="checkbox"/> Wood frame	<input type="checkbox"/> Post and beam	<input checked="" type="checkbox"/> balloon	
<input type="checkbox"/> Load bearing masonry	<input type="checkbox"/> Structural iron or steel		
<input type="checkbox"/> Other (Specify)			
10. ROOF (Type)			
<input checked="" type="checkbox"/> Gable	<input type="checkbox"/> Flat	<input type="checkbox"/> Mansard	<input type="checkbox"/> Monitor
<input type="checkbox"/> Gambrel	<input checked="" type="checkbox"/> Shed	<input type="checkbox"/> Hip	<input type="checkbox"/> Round
(Material)			
<input type="checkbox"/> Wood Shingle	<input type="checkbox"/> Roll Asphalt	<input type="checkbox"/> Tin	<input type="checkbox"/> Slate
<input checked="" type="checkbox"/> Asphalt shingle	<input type="checkbox"/> Built up	<input type="checkbox"/> Tile	<input type="checkbox"/> Other (Specify)
11. NUMBER OF STORIES		APPROXIMATE DIMENSIONS	
2		30' x 33' (main 20' x 26')	
12. CONDITION (Structural)		(Exterior)	
<input checked="" type="checkbox"/> Excellent	<input type="checkbox"/> Good	<input type="checkbox"/> Fair	<input type="checkbox"/> Deteriorated
<input checked="" type="checkbox"/> Excellent	<input type="checkbox"/> Good	<input type="checkbox"/> Fair	<input type="checkbox"/> Deteriorated
13. INTEGRITY (Location)		WHEN ?	
<input checked="" type="checkbox"/> On original site	<input type="checkbox"/> Moved		
		(Alterations)	
		<input type="checkbox"/> Yes <input checked="" type="checkbox"/> No	
14. RELATED OUTBUILDINGS OR LANDSCAPE FEATURES			
<input type="checkbox"/> Barn	<input type="checkbox"/> Shed	<input type="checkbox"/> Garage	<input checked="" type="checkbox"/> Other landscape features or buildings (Specify)
Fieldstone retaining walls			
<input type="checkbox"/> Carriage house	<input type="checkbox"/> Shop	<input type="checkbox"/> Garden	
15. SURROUNDING ENVIRONMENT			
<input type="checkbox"/> Open land	<input type="checkbox"/> Wood-land	<input checked="" type="checkbox"/> Residential	<input checked="" type="checkbox"/> Scattered buildings visible from site
<input type="checkbox"/> Commercial	<input type="checkbox"/> Indus-trial	<input checked="" type="checkbox"/> Rural	<input type="checkbox"/> High building density
16. INTERRELATIONSHIP OF BUILDING AND SURROUNDINGS			
Set close to road-farmland to south. On east side of road facing west about 1½ miles north of Northford Green. Land drops sharply from front of house.			

(OVER)



DESCRIPTION (Continued)

## 17 OTHER NOTABLE FEATURES OF BUILDING OR SITE (interior and or exterior)

1. Gable end to road. Fairly wide overhang with cornice returns front and rear.
2. Front of house 2 story; rear 3 story.
3. Two-story 5-sided bay window on south.
4. Small central brick chimney with typical late 19th century collaring.
5. Floor boards are wide pine. Windows 6/6 front & sides except 2nd story 3/3 on sides.
6. Twin, round headed lights in front door.

SIGNIFICANCE

## 18 ARCHITECT

## BUILDER

## 19 HISTORICAL OR ARCHITECTURAL IMPORTANCE

William N. Fowler (1804-1881) bought the land in 1865 from George Walker and built in 1872.

SOURCES

N. B. Town Records as reported by owner.

PHOTO

## PHOTOGRAPHER

Ruth Arnold

5/79

## VIEW

Front

## NEGATIVE ON FILE

yes

COMPILED BY

## NAME

Judith Ossowsky


3/21/80

## ORGANIZATION

Totoket Historical Society, Inc.

## ADDRESS

P. O. Box 117, Northford, CT 06472



## 20 SUBSEQUENT FIELD EVALUATIONS

## 21 THREATS TO BUILDING OR SITE

- ☒ None known   
 ☐ Highways   
 ☐ Vandalism   
 ☐ Developers   
 ☐ Other \_\_\_\_\_
- ☐ Renewal   
 ☐ Private   
 ☐ Deterioration   
 ☐ Zoning   
 ☐ Explanation \_\_\_\_\_

# HISTORIC RESOURCES INVENTORY

## BUILDING AND STRUCTURES

HIST-6 NEW 5 77

STATE OF CONNECTICUT  
CONNECTICUT HISTORICAL COMMISSION  
59 SOUTH PROSPECT STREET, HARTFORD, CONNECTICUT 06106  
(203) 566-3005

Item # 131

FOR OFFICE USE ONLY	
Town No.:	Site No.:
UTM	
QUAD:	
DISTRICT	IF NR SPECIFY
<input type="checkbox"/> S <input type="checkbox"/> NR	<input type="checkbox"/> Actual <input type="checkbox"/> Potential

IDENTIFICATION


1. BUILDING NAME (Common)		(Historic)	
		Jared Linsley	
2. TOWN/CITY	VILLAGE	COUNTY	
North Branford	Northford	New Haven	
3. STREET AND NUMBER (and/or location)			
1666 Middletown Turnpike			
4. OWNER(S)		<input type="checkbox"/> Public <input checked="" type="checkbox"/> Private	
Christopher C. Becker			
5. USE (Present)		(Historic)	
Residence		Residence	
6. ACCESSIBILITY TO PUBLIC:		EXTERIOR VISIBLE FROM PUBLIC ROAD	
<input checked="" type="checkbox"/> Yes <input type="checkbox"/> No		<input type="checkbox"/> Yes <input checked="" type="checkbox"/> No	
		INTERIOR ACCESSIBLE	
		<input type="checkbox"/> Yes <input checked="" type="checkbox"/> No	
		IF YES, EXPLAIN	

DESCRIPTION

7. STYLE OF BUILDING		DATE OF CONSTRUCTION	
Dutch Colonial Revival		1926	
8. MATERIAL(S) (Indicate use or location when appropriate)			
<input type="checkbox"/> Clapboard	<input type="checkbox"/> Asbestos Siding	<input checked="" type="checkbox"/> Brick	<input type="checkbox"/> Other (Specify)
<input checked="" type="checkbox"/> Wood Shingle	<input type="checkbox"/> Asphalt Siding	<input type="checkbox"/> 1st story	
<input type="checkbox"/> Board & Batten	<input type="checkbox"/> Stucco	<input checked="" type="checkbox"/> Cobblestone	foundation & 2 chimneys
<input type="checkbox"/> Aluminum Siding	<input type="checkbox"/> Concrete Type:	<input type="checkbox"/> Cut stone	Type:
9. STRUCTURAL SYSTEM			
<input checked="" type="checkbox"/> Wood frame	<input type="checkbox"/> Post and beam	<input checked="" type="checkbox"/> balloon	
<input type="checkbox"/> Load bearing masonry	<input type="checkbox"/> Structural iron or steel		
<input type="checkbox"/> Other (Specify)			
10. ROOF (Type)			
<input type="checkbox"/> Gable	<input type="checkbox"/> Flat	<input type="checkbox"/> Mansard	<input type="checkbox"/> Monitor
<input checked="" type="checkbox"/> Gambrel	<input type="checkbox"/> Shed	<input type="checkbox"/> Hip	<input type="checkbox"/> Round
<input type="checkbox"/> Wood Shingle	<input type="checkbox"/> Roll Asphalt	<input type="checkbox"/> Tin	<input type="checkbox"/> Slate
<input checked="" type="checkbox"/> Asphalt shingle	<input type="checkbox"/> Built up	<input type="checkbox"/> Tile	<input type="checkbox"/> Other (Specify)
11. NUMBER OF STORIES		APPROXIMATE DIMENSIONS	
2 + attic		50' x 28'	
12. CONDITION (Structural)		(Exterior)	
<input checked="" type="checkbox"/> Excellent	<input type="checkbox"/> Good	<input type="checkbox"/> Fair	<input type="checkbox"/> Deteriorated
<input checked="" type="checkbox"/> Excellent	<input type="checkbox"/> Good	<input type="checkbox"/> Fair	<input type="checkbox"/> Deteriorated
13. INTEGRITY (Location)		WHEN ? (Alterations)	
<input checked="" type="checkbox"/> On original site	<input type="checkbox"/> Moved	<input type="checkbox"/> Yes	<input checked="" type="checkbox"/> No
14. RELATED OUTBUILDINGS OR LANDSCAPE FEATURES			
<input type="checkbox"/> Barn	<input type="checkbox"/> Shed	<input checked="" type="checkbox"/> Garage	<input type="checkbox"/> Other landscape features or buildings (Specify)
<input type="checkbox"/> Carriage house	<input type="checkbox"/> Shop	<input type="checkbox"/> Garden	
15. SURROUNDING ENVIRONMENT			
<input checked="" type="checkbox"/> Open land	<input type="checkbox"/> Wood-land	<input checked="" type="checkbox"/> Residential	<input checked="" type="checkbox"/> Scattered buildings visible from site
<input type="checkbox"/> Commercial	<input type="checkbox"/> Industrial	<input checked="" type="checkbox"/> Rural	<input type="checkbox"/> High building density

16. INTERRELATIONSHIP OF BUILDING AND SURROUNDINGS  
Set back from roads on a small incline at the point formed by intersection of Old Post Rd. & Middletown Turnpike.

(OVER)

DESCRIPTION (Continued)	17 OTHER NOTABLE FEATURES OF BUILDING OR SITE (interior and/or exterior) <ol style="list-style-type: none"> <li>1. Tiled fireplace</li> <li>2. Oak flooring</li> <li>3. Large porch on west.</li> <li>4. Half lunette window in east gable end; quarter lunette in west gable</li> <li>5. Large, 3 window shed dormers at north and south second floor.</li> </ol>											
	18 ARCHITECT	BUILDER										
SIGNIFICANCE	19 HISTORICAL OR ARCHITECTURAL IMPORTANCE <ol style="list-style-type: none"> <li>1. Very few houses of this style and era in N. B. This is best example.</li> <li>2. Photograph of the house when under construction is in front hall (given by Randall Simpson, nephew of original owners).</li> </ol>											
SOURCES	Assessors records Owner											
PHOTO	PHOTOGRAPHER Ruth Arnold 5/79											
	VIEW Front	NEGATIVE ON FILE yes										
COMPILED BY	NAME Judith Ossowsky 8/79											
	ORGANIZATION Totoket Historical Society, Inc. ADDRESS P. O. Box 117, Northford, CT 06472											
20 SUBSEQUENT FIELD EVALUATIONS												
												
21 THREATS TO BUILDING OR SITE												
<table style="width:100%;"> <tr> <td><input checked="" type="checkbox"/> None known</td> <td><input type="checkbox"/> Highways</td> <td><input type="checkbox"/> Vandalism</td> <td><input type="checkbox"/> Developers</td> <td><input checked="" type="checkbox"/> Other For sale 3/80</td> </tr> <tr> <td><input type="checkbox"/> Renewal</td> <td><input type="checkbox"/> Private</td> <td><input type="checkbox"/> Deterioration</td> <td><input type="checkbox"/> Zoning</td> <td><input type="checkbox"/> Explanation</td> </tr> </table>			<input checked="" type="checkbox"/> None known	<input type="checkbox"/> Highways	<input type="checkbox"/> Vandalism	<input type="checkbox"/> Developers	<input checked="" type="checkbox"/> Other For sale 3/80	<input type="checkbox"/> Renewal	<input type="checkbox"/> Private	<input type="checkbox"/> Deterioration	<input type="checkbox"/> Zoning	<input type="checkbox"/> Explanation
<input checked="" type="checkbox"/> None known	<input type="checkbox"/> Highways	<input type="checkbox"/> Vandalism	<input type="checkbox"/> Developers	<input checked="" type="checkbox"/> Other For sale 3/80								
<input type="checkbox"/> Renewal	<input type="checkbox"/> Private	<input type="checkbox"/> Deterioration	<input type="checkbox"/> Zoning	<input type="checkbox"/> Explanation								

# HISTORIC RESOURCES INVENTORY BUILDING AND STRUCTURES

HIST-6 NEW 5 77

STATE OF CONNECTICUT  
CONNECTICUT HISTORICAL COMMISSION  
59 SOUTH PROSPECT STREET, HARTFORD, CONNECTICUT 06106  
(203) 566-3005

FOR OFFICE USE ONLY

Town No.	Site No.
UTM	
QUAD:	
DISTRICT	IF NR SPECIFY
<input type="checkbox"/> S <input type="checkbox"/> NR	<input type="checkbox"/> Actual <input type="checkbox"/> Potential

Item # 132

IDENTIFICATION

DESCRIPTION

1. BUILDING NAME (Common)		(Historic)	
2. TOWN CITY North Branford		VILLAGE Northford	COUNTY New Haven
3. STREET AND NUMBER (and or location) 1655 Middletown Tpke.			
4. OWNER(S) Theodore Olesen <input type="checkbox"/> Public <input checked="" type="checkbox"/> Private			
5. USE (Present)		(Historic)	
Residence		Residence	
6. ACCESSIBILITY TO PUBLIC: <input checked="" type="checkbox"/> Yes <input type="checkbox"/> No		EXTERIOR VISIBLE FROM PUBLIC ROAD <input type="checkbox"/> Yes <input checked="" type="checkbox"/> No	
		INTERIOR ACCESSIBLE <input type="checkbox"/> Yes <input checked="" type="checkbox"/> No	
7. STYLE OF BUILDING Late Greek Revival		DATE OF CONSTRUCTION c. 1870	
8. MATERIAL(S) (Indicate use or location when appropriate)			
<input checked="" type="checkbox"/> Clapboard <input type="checkbox"/> Asbestos Siding <input checked="" type="checkbox"/> Brick <input type="checkbox"/> Other (Specify) flue chimney			
<input type="checkbox"/> Wood Shingle <input type="checkbox"/> Asphalt Siding <input checked="" type="checkbox"/> Fieldstone			
<input type="checkbox"/> Board & Batten <input type="checkbox"/> Stucco <input checked="" type="checkbox"/> Cobblestone chimney, exterior			
<input type="checkbox"/> Aluminum Siding <input type="checkbox"/> Concrete Type: <input type="checkbox"/> Cut stone Type:			
9. STRUCTURAL SYSTEM			
<input checked="" type="checkbox"/> Wood frame <input type="checkbox"/> Post and beam <input checked="" type="checkbox"/> balloon			
<input type="checkbox"/> Load bearing masonry <input type="checkbox"/> Structural iron or steel			
<input type="checkbox"/> Other (Specify)			
10. ROOF (Type)			
<input checked="" type="checkbox"/> Gable <input type="checkbox"/> Flat <input type="checkbox"/> Mansard <input type="checkbox"/> Monitor <input type="checkbox"/> sawtooth			
<input type="checkbox"/> Gambrel <input type="checkbox"/> Shed <input type="checkbox"/> Hip <input type="checkbox"/> Round <input type="checkbox"/> Other (Specify)			
(Material)			
<input type="checkbox"/> Wood Shingle <input type="checkbox"/> Roll Asphalt <input type="checkbox"/> Tin <input type="checkbox"/> Slate			
<input checked="" type="checkbox"/> Asphalt shingle <input type="checkbox"/> Built up <input type="checkbox"/> Tile <input type="checkbox"/> Other (Specify)			
11. NUMBER OF STORIES 1 1/2		APPROXIMATE DIMENSIONS 23' x 33' (main 19' x 24')	
12. CONDITION (Structural)		(Exterior)	
<input type="checkbox"/> Excellent <input type="checkbox"/> Good <input type="checkbox"/> Fair <input checked="" type="checkbox"/> Deteriorated		<input type="checkbox"/> Excellent <input type="checkbox"/> Good <input type="checkbox"/> Fair <input checked="" type="checkbox"/> Deteriorated	
13. INTEGRITY (Location)		WHEN ? (Alterations)	
<input checked="" type="checkbox"/> On original site <input type="checkbox"/> Moved		<input checked="" type="checkbox"/> Yes <input type="checkbox"/> No	
		IF YES, EXPLAIN Several windows altered: chimney added	
14. RELATED OUTBUILDINGS OR LANDSCAPE FEATURES			
<input type="checkbox"/> Barn <input type="checkbox"/> Shed <input type="checkbox"/> Garage <input type="checkbox"/> Other landscape features or buildings (Specify)			
<input type="checkbox"/> Carriage house <input type="checkbox"/> Shop <input type="checkbox"/> Garden			
15. SURROUNDING ENVIRONMENT			
<input type="checkbox"/> Open land <input type="checkbox"/> Wood-land <input checked="" type="checkbox"/> Residential <input checked="" type="checkbox"/> Scattered buildings visible from site			
<input type="checkbox"/> Commercial <input type="checkbox"/> Industrial <input checked="" type="checkbox"/> Rural <input type="checkbox"/> High building density			
16. INTERRELATIONSHIP OF BUILDING AND SURROUNDINGS On south side of Middletown Tpke., gable end facing north.			

(OVER)



DESCRIPTION (Continued)

## 17 OTHER NOTABLE FEATURES OF BUILDING OR SITE (interior and/or exterior)

Fairly wide cornice, no returns. House has been "being repaired" for many years.  
Gable end to road.  
Some original 6/6 windows remain.

SIGNIFICANCE

## 18 ARCHITECT

## BUILDER

## 19 HISTORICAL OR ARCHITECTURAL IMPORTANCE

One of a group of simple houses built by E. Chapman Maltby (1828- ? ) for workers in his "Brick Shop" where he first manufactured axe handles, and later produced dessicated coconut and dippers. The factory was active from about 1850-1895.

SOURCES

Geo. W. Cooke, "My Recollections of Northford"  
1935, THS files  
E. C. May, A Century of Silver, 1947  
Mrs. Morris Allings Notes, THS files

PHOTO

## PHOTOGRAPHER

Ruth Arnold

5/79

## VIEW

Front

NEGATIVE ON FILM

yes

COMPILED BY

## NAME

Elizabeth A. Livingston 4/18/80

## ORGANIZATION

Totoket Historical Society, Inc.

## ADDRESS

P. O. Box 117, Northford, CT 06472



## 20 SUBSEQUENT FIELD EVALUATIONS

## 21 THREATS TO BUILDING OR SITE

☐ None known    ☐ Highways    ☐ Vandalism    ☐ Developers    ☐ Other \_\_\_\_\_  
☐ Renewal    ☐ Private    ☒ Deterioration    ☐ Zoning    ☐ Explanation \_\_\_\_\_

# HISTORIC RESOURCES INVENTORY

## BUILDING AND STRUCTURES

HIST-6 NEW 5 77

STATE OF CONNECTICUT  
 CONNECTICUT HISTORICAL COMMISSION  
 59 SOUTH PROSPECT STREET, HARTFORD, CONNECTICUT 06106  
 (203) 566-3005

Item # 133

FOR OFFICE USE ONLY			
Town No.:		Site No.:	
UTM			
QUAD:			
DISTRICT		IF NR. SPECIFY	
<input type="checkbox"/> S	<input type="checkbox"/> NR	<input type="checkbox"/> Actual	<input type="checkbox"/> Potential


IDENTIFICATION

1. BUILDING NAME (Common)		(Historic)	
2. TOWN CITY	VILLAGE	COUNTY	
North Branford	Northford	New Haven	
3. STREET AND NUMBER (and/or location)			
1647 Middletown Turnpike			
4. OWNER(S)		<input type="checkbox"/> Public <input checked="" type="checkbox"/> Private	
Judith Ossowski			
5. USE (Present)		(Historic)	
Residence			
6. ACCESSIBILITY TO PUBLIC:	EXTERIOR VISIBLE FROM PUBLIC ROAD	INTERIOR ACCESSIBLE	IF YES, EXPLAIN
<input checked="" type="checkbox"/> Yes <input type="checkbox"/> No	<input type="checkbox"/> Yes <input checked="" type="checkbox"/> No		

DESCRIPTION

7. STYLE OF BUILDING		DATE OF CONSTRUCTION	
Greek Revival		c. 1860	
8. MATERIAL(S) (Indicate use or location when appropriate)			
<input checked="" type="checkbox"/> Clapboard present	<input type="checkbox"/> Asbestos Siding	<input checked="" type="checkbox"/> Brick 3 chimneys	<input type="checkbox"/> Other (Specify)
<input checked="" type="checkbox"/> Wood Shingle over original clapboard	<input type="checkbox"/> Asphalt Siding	<input checked="" type="checkbox"/> Fieldstone foundation	
<input type="checkbox"/> Board & Batten	<input type="checkbox"/> Stucco	<input type="checkbox"/> Cobblestone	
<input type="checkbox"/> Aluminum Siding	<input type="checkbox"/> Concrete Type:	<input type="checkbox"/> Cut stone Type:	
9. STRUCTURAL SYSTEM			
<input checked="" type="checkbox"/> Wood frame	<input checked="" type="checkbox"/> Post and beam	<input type="checkbox"/> balloon	
<input type="checkbox"/> Load bearing masonry	<input type="checkbox"/> Structural iron or steel		
<input type="checkbox"/> Other (Specify)			
10. ROOF (Type)			
<input checked="" type="checkbox"/> Gable original	<input type="checkbox"/> Flat	<input type="checkbox"/> Mansard	<input type="checkbox"/> Monitor
<input checked="" type="checkbox"/> Gambrel wing (Material)	<input type="checkbox"/> Shed	<input type="checkbox"/> Hip	<input type="checkbox"/> Round
<input checked="" type="checkbox"/> Wood Shingle	<input type="checkbox"/> Roll Asphalt	<input type="checkbox"/> Tin	<input type="checkbox"/> Slate
<input checked="" type="checkbox"/> Asphalt shingle	<input type="checkbox"/> Built up	<input type="checkbox"/> Tile	<input type="checkbox"/> Other (Specify)
11. NUMBER OF STORIES		APPROXIMATE DIMENSIONS	
2 + attic		40' x 45' (Main 18' x 28') (wing 22' x 16') (back 20' x 22')	
12. CONDITION (Structural)			
<input checked="" type="checkbox"/> Excellent	<input type="checkbox"/> Good	<input type="checkbox"/> Fair	<input type="checkbox"/> Deteriorated
<input checked="" type="checkbox"/> Excellent	<input type="checkbox"/> Good	<input type="checkbox"/> Fair	<input type="checkbox"/> Deteriorated
13. INTEGRITY (Location)		WHEN ? (Alterations)	
<input checked="" type="checkbox"/> On original site	<input type="checkbox"/> Moved	<input checked="" type="checkbox"/> Yes	<input type="checkbox"/> No
		1976 addition	
14. RELATED OUTBUILDINGS OR LANDSCAPE FEATURES			
<input checked="" type="checkbox"/> Barn	<input type="checkbox"/> Shed	<input type="checkbox"/> Garage	<input checked="" type="checkbox"/> Other landscape features or buildings (Specify)
			Geometric herb garden
<input type="checkbox"/> Carriage house	<input type="checkbox"/> Shop	<input type="checkbox"/> Garden	
15. SURROUNDING ENVIRONMENT			
<input type="checkbox"/> Open land	<input type="checkbox"/> Wood-land	<input type="checkbox"/> Residential	<input checked="" type="checkbox"/> Scattered buildings visible from site
<input type="checkbox"/> Commercial	<input type="checkbox"/> Indus-trial	<input checked="" type="checkbox"/> Rural	<input type="checkbox"/> High building density
16. INTERRELATIONSHIP OF BUILDING AND SURROUNDINGS			
Sited gable end facing north on south side of Turnpike. Barn on east (set back).			

(OVER)

DESCRIPTION (Continued)	17 OTHER NOTABLE FEATURES OF BUILDING OR SITE (interior and/or exterior)  The gambrel roof addition has wide floor boards and an open hearth fireplace constructed with used brick, fashioned after one seen in the Dr. David Ross house (1749, Maryland). It also has a raised panel wall. The main house has undergone major restoration. A kitchen wall was knocked out to reveal a hidden chimney & flue (there is now a wood burning stove in the kitchen). Several walls have been stenciled. 1. 6/6 double hung windows are probably original, as is paneled door. 2. No cornice returns at gable; wide, raked frieze board; horizontal gable window, now fitted with louvres. 3. Porch at front not original.	
SIGNIFICANCE	18 ARCHITECT	BUILDER
	19 HISTORICAL OR ARCHITECTURAL IMPORTANCE  1. Probably built by E. Chapman Maltby for workers in his "Brick Shop" processing coconut and making dippers.	
SOURCES	Owner Beers Atlas 1868	
PHOTO	PHOTOGRAPHER Ruth Arnold 5/79	
COMPILED BY	VIEW Front	
	NAME Judith Ossowsky 7/79	
	ORGANIZATION Totoket Historical Society, Inc.	
	ADDRESS P. O. Box 117, Northford, CT 06472	
20 SUBSEQUENT FIELD EVALUATIONS		
		
21 THREATS TO BUILDING OR SITE		
<input checked="" type="checkbox"/> None known <input type="checkbox"/> Highways <input type="checkbox"/> Vandalism <input type="checkbox"/> Developers <input type="checkbox"/> Other _____		
<input type="checkbox"/> Renewal <input type="checkbox"/> Private <input type="checkbox"/> Deterioration <input type="checkbox"/> Zoning <input type="checkbox"/> Explanation _____		

STATE OF CONNECTICUT  
**CONNECTICUT HISTORICAL COMMISSION**  
59 SOUTH PROSPECT STREET, HARTFORD, CONNECTICUT 06106  
(203) 566-3005

FOR OFFICE USE ONLY			
Town No.:		Site No.	
UTM			
QUAD:			
DISTRICT	IF NR SPECIFY		
<input type="checkbox"/> S <input type="checkbox"/> NR	<input type="checkbox"/> Actual	<input type="checkbox"/> Potential	

Item # **134**

IDENTIFICATION

1. BUILDING NAME (Common)		(Historic)	
2. TOWN CITY	VILLAGE	COUNTY	
<b>North Branford</b>	<b>Northford</b>	<b>New Haven</b>	
3. STREET AND NUMBER (and or location) <b>1639 Middletown Turnpike</b>			
4. OWNER(S) <b>Arthur F. Wolfe</b> <input type="checkbox"/> Public <input checked="" type="checkbox"/> Private			
5. USE (Present)		(Historic)	
<b>Residence</b>		<b>Residence</b>	
6. ACCESSIBILITY TO PUBLIC: <input checked="" type="checkbox"/> Yes <input type="checkbox"/> No		EXTERIOR VISIBLE FROM PUBLIC ROAD <input type="checkbox"/> Yes <input checked="" type="checkbox"/> No	
		INTERIOR ACCESSIBLE <input type="checkbox"/> Yes <input checked="" type="checkbox"/> No	
		IF YES, EXPLAIN	
7. STYLE OF BUILDING <b>Late Greek Revival</b>		DATE OF CONSTRUCTION <b>c. 1875</b>	


DESCRIPTION

8. MATERIAL(S) (Indicate use or location when appropriate)			
<input checked="" type="checkbox"/> Clapboard	<input type="checkbox"/> Asbestos Siding	<input checked="" type="checkbox"/> Brick	<input type="checkbox"/> Other (Specify) <b>flue chimney</b>
<input type="checkbox"/> Wood Shingle	<input type="checkbox"/> Asphalt Siding	<input checked="" type="checkbox"/> Fieldstone	<b>foundation, main part</b>
<input type="checkbox"/> Board & Batten	<input type="checkbox"/> Stucco	<input type="checkbox"/> Cobblestone	
<input type="checkbox"/> Aluminum Siding	<input type="checkbox"/> Concrete Type:	<input type="checkbox"/> Cut stone Type:	
9. STRUCTURAL SYSTEM			
<input checked="" type="checkbox"/> Wood frame	<input type="checkbox"/> Post and beam	<input checked="" type="checkbox"/> balloon	
<input type="checkbox"/> Load bearing masonry	<input type="checkbox"/> Structural iron or steel		
<input type="checkbox"/> Other (Specify)			
10. ROOF (Type)			
<input checked="" type="checkbox"/> Gable	<input type="checkbox"/> Flat	<input type="checkbox"/> Mansard	<input type="checkbox"/> Monitor <input type="checkbox"/> sawtooth
<input type="checkbox"/> Gambrel	<input checked="" type="checkbox"/> Shed	<input type="checkbox"/> Hip	<input type="checkbox"/> Round <input type="checkbox"/> Other (Specify)
(Material)	<b>on extensions</b>		
<input type="checkbox"/> Wood Shingle	<input type="checkbox"/> Roll Asphalt	<input type="checkbox"/> Tin	<input type="checkbox"/> Slate
<input checked="" type="checkbox"/> Asphalt shingle	<input type="checkbox"/> Built up	<input type="checkbox"/> Tile	<input type="checkbox"/> Other (Specify)
11. NUMBER OF STORIES <b>2 + attic</b>		APPROXIMATE DIMENSIONS <b>30' x 37' (main 30' x 20')</b>	
12. CONDITION (Structural)			
<input checked="" type="checkbox"/> Excellent	<input type="checkbox"/> Good	<input type="checkbox"/> Fair	<input type="checkbox"/> Deteriorated
<input checked="" type="checkbox"/> Excellent	<input type="checkbox"/> Good	<input type="checkbox"/> Fair	<input type="checkbox"/> Deteriorated
13. INTEGRITY (Location)			
<input checked="" type="checkbox"/> On original site	<input type="checkbox"/> Moved	WHEN?	(Alterations) <input checked="" type="checkbox"/> Yes <input type="checkbox"/> No
IF YES, EXPLAIN <b>Porch on front &amp; lean-to at back added</b>			
14. RELATED OUTBUILDINGS OR LANDSCAPE FEATURES			
<input checked="" type="checkbox"/> Barn	<input checked="" type="checkbox"/> Shed <b>2</b>	<input checked="" type="checkbox"/> Garage	<input checked="" type="checkbox"/> Other landscape features or buildings (Specify)
<input type="checkbox"/> Carriage house	<input type="checkbox"/> Shop	<input type="checkbox"/> Garden	
15. SURROUNDING ENVIRONMENT			
<input type="checkbox"/> Open land	<input type="checkbox"/> Wood-land	<input checked="" type="checkbox"/> Residential	<input checked="" type="checkbox"/> Scattered buildings visible from site
<input type="checkbox"/> Commercial	<input type="checkbox"/> Indus-trial	<input checked="" type="checkbox"/> Rural	<input type="checkbox"/> High building density
16. INTERRELATIONSHIP OF BUILDING AND SURROUNDINGS <b>House set back from road-outer buildings to the rear.</b>			

(OVER)



DESCRIPTION (Continued)	17 OTHER NOTABLE FEATURES OF BUILDING OR SITE (interior and/or exterior)	
	Set long side to road; others of this group are gable end on road.	
SIGNIFICANCE	18 ARCHITECT	BUILDER
	19 HISTORICAL OR ARCHITECTURAL IMPORTANCE One of a group of simple houses built by Epaphras Chapmen Maltby (1828-? ) for workers in his "Brick Shop" where at first axe handles, etc. were made and later dessicated coconut was produced and the shells made into dippers. The factory was active from about 1850 to 1890.	
SOURCES	Geo. W. Cooke, 1935, "My Recollections of Northford", THS files E. C. May, 1947, A Century of Silver Mrs. Morris Allings Notes, THS Files	
PHOTO	PHOTOGRAPHER Ruth Arnold	4/79
	VIEW Front	NEGATIVE ON FILE yes
COMPILED BY	NAME Elizabeth A. Livingston	4/18/80
	ORGANIZATION Totoket Historical Society, Inc.	
ADDRESS P. O. Box 117, Northford, CT 06472		
20 SUBSEQUENT FIELD EVALUATIONS		
21 THREATS TO BUILDING OR SITE		
<input checked="" type="checkbox"/> None known <input type="checkbox"/> Highways <input type="checkbox"/> Vandalism <input type="checkbox"/> Developers <input type="checkbox"/> Other _____		
<input type="checkbox"/> Renewal <input type="checkbox"/> Private <input type="checkbox"/> Deterioration <input type="checkbox"/> Zoning <input type="checkbox"/> Explanation _____		



# HISTORIC RESOURCES INVENTORY

## BUILDING AND STRUCTURES

HIST-6 NEW 5 77

STATE OF CONNECTICUT  
CONNECTICUT HISTORICAL COMMISSION  
59 SOUTH PROSPECT STREET, HARTFORD, CONNECTICUT 06106  
(203) 566-3005

Item # 135

FOR OFFICE USE ONLY	
Town No.:	Site No.:
UTM:	
QUAD:	
DISTRICT	IF NR SPECIFY
<input type="checkbox"/> S <input type="checkbox"/> NR	<input type="checkbox"/> Actual <input type="checkbox"/> Potential

IDENTIFICATION


1. BUILDING NAME (Common)		(Historic)	
		Julius Maltby	
2. TOWN CITY	VILLAGE	COUNTY	
North Branford	Northford	New Haven	
3. STREET AND NUMBER (and or location)			
1635 Middletown Turnpike			
4. OWNER(S)			
James Amatrudo <input type="checkbox"/> Public <input checked="" type="checkbox"/> Private			
5. USE (Present)		(Historic)	
Residence		Residence	
6. ACCESSIBILITY TO PUBLIC:	EXTERIOR VISIBLE FROM PUBLIC ROAD	INTERIOR ACCESSIBLE	IF YES, EXPLAIN
<input checked="" type="checkbox"/> Yes <input type="checkbox"/> No	<input type="checkbox"/> Yes <input checked="" type="checkbox"/> No	<input type="checkbox"/> Yes <input checked="" type="checkbox"/> No	

DESCRIPTION

7. STYLE OF BUILDING		DATE OF CONSTRUCTION	
Colonial - integral saltbox		c. 1760	
8. MATERIAL(S) (Indicate use or location when appropriate)			
<input checked="" type="checkbox"/> Clapboard	<input type="checkbox"/> Asbestos Siding	<input checked="" type="checkbox"/> Brick chimney	<input type="checkbox"/> Other (Specify)
<input type="checkbox"/> Wood Shingle	<input type="checkbox"/> Asphalt Siding	<input checked="" type="checkbox"/> Fieldstone foundation	
<input type="checkbox"/> Board & Batten	<input type="checkbox"/> Stucco	<input type="checkbox"/> Cobblestone	
<input type="checkbox"/> Aluminum Siding	<input type="checkbox"/> Concrete Type:	<input type="checkbox"/> Cut stone Type:	
9. STRUCTURAL SYSTEM			
<input checked="" type="checkbox"/> Wood frame	<input checked="" type="checkbox"/> Post and beam	<input type="checkbox"/> balloon	
<input type="checkbox"/> Load bearing masonry	<input type="checkbox"/> Structural iron or steel		
<input type="checkbox"/> Other (Specify)			
10. ROOF (Type)			
<input checked="" type="checkbox"/> Gable	<input type="checkbox"/> Flat	<input type="checkbox"/> Mansard	<input type="checkbox"/> Monitor <input type="checkbox"/> sawtooth
<input type="checkbox"/> Gambrel	<input type="checkbox"/> Shed	<input type="checkbox"/> Hip	<input type="checkbox"/> Round <input type="checkbox"/> Other (Specify)
(Material)			
<input type="checkbox"/> Wood Shingle	<input type="checkbox"/> Roll Asphalt	<input type="checkbox"/> Tin	<input type="checkbox"/> Slate
<input checked="" type="checkbox"/> Asphalt shingle	<input type="checkbox"/> Built up	<input type="checkbox"/> Tile	<input type="checkbox"/> Other (Specify)
11. NUMBER OF STORIES		APPROXIMATE DIMENSIONS	
2 + attic		38' x 30' + porch 18' x 10'	
12. CONDITION (Structural)		(Exterior)	
<input type="checkbox"/> Excellent <input checked="" type="checkbox"/> Good <input type="checkbox"/> Fair <input type="checkbox"/> Deteriorated	<input type="checkbox"/> Excellent <input checked="" type="checkbox"/> Good <input type="checkbox"/> Fair <input type="checkbox"/> Deteriorated		
13. INTEGRITY (Location)		WHEN ? (Alterations)	
<input type="checkbox"/> On original site <input checked="" type="checkbox"/> Moved	c. 1850	<input checked="" type="checkbox"/> Yes <input type="checkbox"/> No	IF YES, EXPLAIN
14. RELATED OUTBUILDINGS OR LANDSCAPE FEATURES		Completely remodeled	
<input checked="" type="checkbox"/> Barn <input checked="" type="checkbox"/> Shed <input type="checkbox"/> Garage <input type="checkbox"/> Other landscape features or buildings (Specify)			
<input type="checkbox"/> Carriage house <input type="checkbox"/> Shop <input type="checkbox"/> Garden			
15. SURROUNDING ENVIRONMENT			
<input type="checkbox"/> Open land <input type="checkbox"/> Wood-land <input type="checkbox"/> Residential <input checked="" type="checkbox"/> Scattered buildings visible from site			
<input type="checkbox"/> Commercial <input type="checkbox"/> Industrial <input checked="" type="checkbox"/> Rural <input type="checkbox"/> High building density			
16. INTERRELATIONSHIP OF BUILDING AND SURROUNDINGS			
Sited on south side of turnpike facing north, buildings to the rear.			

(OVER)

DESCRIPTION (Continued)	17 OTHER NOTABLE FEATURES OF BUILDING OR SITE (interior and or exterior) <ol style="list-style-type: none"> <li>1. Attic - all hand hewn beams - wide floor boards.</li> <li>2. Center chimney probably taken down when house was moved. House remodelled at that time and again in 1945.</li> <li>3. 3" overhang top of first story, and at second story on gable ends.</li> <li>4. 5 bay front facade. End bays grouped, center bay standing free.</li> </ol>											
	18 ARCHITECT	BUILDER										
SIGNIFICANCE	19 HISTORICAL OR ARCHITECTURAL IMPORTANCE <p>Julius Maltby moved house before 1860 from over Wallingford line. Moving done by Philander Cooke (1804-1860) with 100 yoke of oxen.</p>											
	SOURCES <p>Beers Atlas - 1868 George Cooke's Recollections of Northford</p>											
PHOTO	PHOTOGRAPHER <p>Ruth Arnold 5/79</p>											
	VIEW <p>Front</p>	NEGATIVE ON FILE <p>yes</p>										
COMPILED BY	NAME <p>Judith Ossowsky</p>											
	ORGANIZATION <p>Totoket Historical Society, Inc.</p>											
	ADDRESS <p>P. O. Box 117, Northford, CT 06472</p>											
20 SUBSEQUENT FIELD EVALUATIONS												
21 THREATS TO BUILDING OR SITE <table style="width: 100%; border: none;"> <tr> <td><input checked="" type="checkbox"/> None known</td> <td><input type="checkbox"/> Highways</td> <td><input type="checkbox"/> Vandalism</td> <td><input type="checkbox"/> Developers</td> <td><input type="checkbox"/> Other _____</td> </tr> <tr> <td><input type="checkbox"/> Renewal</td> <td><input type="checkbox"/> Private</td> <td><input type="checkbox"/> Deterioration</td> <td><input type="checkbox"/> Zoning</td> <td><input type="checkbox"/> Explanation _____</td> </tr> </table>			<input checked="" type="checkbox"/> None known	<input type="checkbox"/> Highways	<input type="checkbox"/> Vandalism	<input type="checkbox"/> Developers	<input type="checkbox"/> Other _____	<input type="checkbox"/> Renewal	<input type="checkbox"/> Private	<input type="checkbox"/> Deterioration	<input type="checkbox"/> Zoning	<input type="checkbox"/> Explanation _____
<input checked="" type="checkbox"/> None known	<input type="checkbox"/> Highways	<input type="checkbox"/> Vandalism	<input type="checkbox"/> Developers	<input type="checkbox"/> Other _____								
<input type="checkbox"/> Renewal	<input type="checkbox"/> Private	<input type="checkbox"/> Deterioration	<input type="checkbox"/> Zoning	<input type="checkbox"/> Explanation _____								



# HISTORIC RESOURCES INVENTORY

## BUILDING AND STRUCTURES

HIST-6-NEW 5 77

STATE OF CONNECTICUT  
CONNECTICUT HISTORICAL COMMISSION  
59 SOUTH PROSPECT STREET, HARTFORD, CONNECTICUT 06106  
(203) 566-3005

FOR OFFICE USE ONLY	
Town No.:	Site No.:
UTM	
QUAD:	
DISTRICT	IF NR SPECIFY
<input type="checkbox"/> S <input type="checkbox"/> NR	<input type="checkbox"/> Actual <input type="checkbox"/> Potential

Item # 136

IDENTIFICATION


1. BUILDING NAME (Common)		(Historic)
2 TOWN CITY	VILLAGE	COUNTY
North Branford	Northford	New Haven
3 STREET AND NUMBER (and or location)		
1571 Middletown Turnpike		
4 OWNER(S)		
Richard & Anne Zirkelbach <input type="checkbox"/> Public <input checked="" type="checkbox"/> Private		
5 USE (Present)		(Historic)
Residence		Residence
6 ACCESSIBILITY TO PUBLIC:	EXTERIOR VISIBLE FROM PUBLIC ROAD	INTERIOR ACCESSIBLE
<input checked="" type="checkbox"/> Yes <input type="checkbox"/> No	<input type="checkbox"/> Yes <input checked="" type="checkbox"/> No	IF YES, EXPLAIN
7. STYLE OF BUILDING		DATE OF CONSTRUCTION
Colonial		c.1815

DESCRIPTION

8. MATERIAL(S) (Indicate use or location when appropriate)			
<input checked="" type="checkbox"/> Clapboard	<input type="checkbox"/> Asbestos Siding	<input checked="" type="checkbox"/> Brick	<input type="checkbox"/> Other (Specify) _____
<input type="checkbox"/> Wood Shingle	<input type="checkbox"/> Asphalt Siding	<input checked="" type="checkbox"/> Fieldstone	central chimney
<input type="checkbox"/> Board & Batten	<input type="checkbox"/> Stucco	<input type="checkbox"/> Cobblestone	foundation
<input type="checkbox"/> Aluminum Siding	<input type="checkbox"/> Concrete Type: _____	<input type="checkbox"/> Cut stone Type: _____	
9 STRUCTURAL SYSTEM			
<input checked="" type="checkbox"/> Wood frame	<input checked="" type="checkbox"/> Post and beam	<input type="checkbox"/> balloon	
<input type="checkbox"/> Load bearing masonry	<input type="checkbox"/> Structural iron or steel		
<input type="checkbox"/> Other (Specify) _____			
10 ROOF (Type)			
<input checked="" type="checkbox"/> Gable	<input type="checkbox"/> Flat	<input type="checkbox"/> Mansard	<input type="checkbox"/> Monitor <input type="checkbox"/> sawtooth
<input type="checkbox"/> Gambrel	<input type="checkbox"/> Shed	<input type="checkbox"/> Hip	<input type="checkbox"/> Round <input type="checkbox"/> Other (Specify) _____
(Material)			
<input checked="" type="checkbox"/> Wood Shingle	<input type="checkbox"/> Roll Asphalt	<input type="checkbox"/> Tin	<input type="checkbox"/> Slate
<input type="checkbox"/> Asphalt shingle	<input type="checkbox"/> Built up	<input type="checkbox"/> Tile	<input type="checkbox"/> Other (Specify) _____
11 NUMBER OF STORIES		APPROXIMATE DIMENSIONS	
2 + attic		48' x 36' (38' x 18' + back wing 23' x 19')	
12 CONDITION (Structural)			
<input type="checkbox"/> Excellent	<input checked="" type="checkbox"/> Good	<input type="checkbox"/> Fair	<input type="checkbox"/> Deteriorated
(Exterior)			
<input checked="" type="checkbox"/> Excellent	<input type="checkbox"/> Good	<input type="checkbox"/> Fair	<input type="checkbox"/> Deteriorated
13 INTEGRITY (Location)		WHEN ?	(Alterations)
<input checked="" type="checkbox"/> On original site	<input type="checkbox"/> Moved		<input checked="" type="checkbox"/> Yes <input type="checkbox"/> No
		IF YES, EXPLAIN	
		1978 stripped to posts & chimney-being	
14 RELATED OUTBUILDINGS OR LANDSCAPE FEATURES			
<input type="checkbox"/> Barn	<input type="checkbox"/> Shed	<input checked="" type="checkbox"/> Garage	<input type="checkbox"/> Other landscape features or buildings (Specify) rebuilt
<input type="checkbox"/> Carriage house	<input type="checkbox"/> Shop	<input type="checkbox"/> Garden	
15 SURROUNDING ENVIRONMENT			
<input type="checkbox"/> Open land	<input type="checkbox"/> Wood-land	<input type="checkbox"/> Residential	<input checked="" type="checkbox"/> Scattered buildings visible from site
<input type="checkbox"/> Commercial	<input type="checkbox"/> Indus-trial	<input checked="" type="checkbox"/> Rural	<input type="checkbox"/> High building density
16 INTERRELATIONSHIP OF BUILDING AND SURROUNDINGS			
Very close to road on side of hill dropping down to Farm River. About 1 mile north of Northford Green.			

(OVER)



DESCRIPTION (Continued)	17 OTHER NOTABLE FEATURES OF BUILDING OR SITE (interior and or exterior) House is one story on road side; two storys on river side. House has been completely stripped to its framing and brick chimney and is being totally reconstructed.	
	18 ARCHITECT	BUILDER
SIGNIFICANCE	19 HISTORICAL OR ARCHITECTURAL IMPORTANCE  This house was probably built by one of the Maltby family who had extensive land holdings in the area. It is not mentioned in the 1813 survey of Middletown Turnpike.	
SOURCES	Beers Atlas 1868 County Maps 1852, 1856 Conn. State Highway Archives.	
COMPILED BY PHOTO	PHOTOGRAPHER Ruth Arnold 4/79	
	VIEW Front	NEGATIVE ON FILE yes
	NAME Elizabeth A. Livingston 3/22/80	
	ORGANIZATION Totoket Historical Society, Inc.	
	ADDRESS P. O. Box 117, Northford, CT 06472	
20 SUBSEQUENT FIELD EVALUATIONS		
<div style="display: flex; justify-content: space-between; align-items: flex-start;"> <div style="width: 45%;">         21 THREATS TO BUILDING OR SITE  <input checked="" type="checkbox"/> None known  <input type="checkbox"/> Renewal  <input type="checkbox"/> Highways  <input type="checkbox"/> Private  <input type="checkbox"/> Vandalism  <input type="checkbox"/> Deterloration  <input type="checkbox"/> Developers  <input type="checkbox"/> Zoning  <input type="checkbox"/> Other _____  <input type="checkbox"/> Explanation _____       </div> <div style="width: 50%; text-align: center;">  </div> </div>		

**HISTORIC RESOURCES INVENTORY**  
**BUILDING AND STRUCTURES**  
 HIST-6 NEW 5 77

STATE OF CONNECTICUT  
 CONNECTICUT HISTORICAL COMMISSION

59 SOUTH PROSPECT STREET, HARTFORD, CONNECTICUT 06106  
 (203) 566-3005

Item # **137**

FOR OFFICE USE ONLY	
Town No.:	Site No.:
UTM	
QUAD:	
DISTRICT	IF NR SPECIFY
<input type="checkbox"/> S <input type="checkbox"/> NR	<input type="checkbox"/> Actual <input type="checkbox"/> Potential


IDENTIFICATION

1. BUILDING NAME (Common)		(Historic)	
2. TOWN/CITY	VILLAGE	COUNTY	
North Branford	Northford	New Haven	
3. STREET AND NUMBER (and/or location)			
1572 Middletown Ave.			
4. OWNER(S)		<input type="checkbox"/> Public <input checked="" type="checkbox"/> Private	
John F. & Denise A. D'Avella			
5. USE (Present)		(Historic)	
Residence		Residence	
6. ACCESSIBILITY TO PUBLIC:	EXTERIOR VISIBLE FROM PUBLIC ROAD	INTERIOR ACCESSIBLE	IF YES, EXPLAIN
<input checked="" type="checkbox"/> Yes <input type="checkbox"/> No	<input type="checkbox"/> Yes <input checked="" type="checkbox"/> No		
7. STYLE OF BUILDING		DATE OF CONSTRUCTION	
Late Greek Revival - Early Victorian		1861 (1)	

DESCRIPTION

8. MATERIAL(S) (Indicate use or location when appropriate)			
<input checked="" type="checkbox"/> Clapboard	<input type="checkbox"/> Asbestos Siding	<input checked="" type="checkbox"/> Brick	<input type="checkbox"/> Other (Specify)
		old Chimney	
<input type="checkbox"/> Wood Shingle	<input type="checkbox"/> Asphalt Siding	<input checked="" type="checkbox"/> Fieldstone	modern exterior chimney
<input type="checkbox"/> Board & Batten	<input type="checkbox"/> Stucco	<input type="checkbox"/> Cobblestone	
<input type="checkbox"/> Aluminum Siding	<input type="checkbox"/> Concrete Type:	<input checked="" type="checkbox"/> Cut stone	sandstone
9. STRUCTURAL SYSTEM			
<input checked="" type="checkbox"/> Wood frame	<input type="checkbox"/> Post and beam	<input checked="" type="checkbox"/> balloon	
<input type="checkbox"/> Load bearing masonry	<input type="checkbox"/> Structural iron or steel		
<input type="checkbox"/> Other (Specify)			
10. ROOF (Type)			
<input checked="" type="checkbox"/> Gable	<input type="checkbox"/> Flat	<input type="checkbox"/> Mansard	<input type="checkbox"/> Monitor <input type="checkbox"/> sawtooth
<input type="checkbox"/> Gambrel	<input type="checkbox"/> Shed	<input type="checkbox"/> Hip	<input type="checkbox"/> Round <input type="checkbox"/> Other (Specify)
(Material)			
<input type="checkbox"/> Wood Shingle	<input type="checkbox"/> Roll Asphalt	<input type="checkbox"/> Tin	<input type="checkbox"/> Slate
<input checked="" type="checkbox"/> Asphalt shingle	<input type="checkbox"/> Built up	<input type="checkbox"/> Tile	<input type="checkbox"/> Other (Specify)
11. NUMBER OF STORIES		APPROXIMATE DIMENSIONS	
2 + attic		38' x 28'	
12. CONDITION (Structural)		(Exterior)	
<input type="checkbox"/> Excellent <input checked="" type="checkbox"/> Good <input type="checkbox"/> Fair <input type="checkbox"/> Deteriorated	<input type="checkbox"/> Excellent <input checked="" type="checkbox"/> Good <input type="checkbox"/> Fair <input type="checkbox"/> Deteriorated		
13. INTEGRITY (Location)		WHEN ?	(Alterations)
<input checked="" type="checkbox"/> On original site	<input type="checkbox"/> Moved		<input checked="" type="checkbox"/> Yes <input type="checkbox"/> No
		IF YES, EXPLAIN	
		some interior partitions moved	
14. RELATED OUTBUILDINGS OR LANDSCAPE FEATURES			
<input type="checkbox"/> Barn	<input type="checkbox"/> Shed	<input type="checkbox"/> Garage	<input checked="" type="checkbox"/> Other landscape features or buildings (Specify)
			sandstone retaining walls
<input type="checkbox"/> Carriage house	<input type="checkbox"/> Shop	<input type="checkbox"/> Garden	
15. SURROUNDING ENVIRONMENT			
<input checked="" type="checkbox"/> Open land	<input type="checkbox"/> Wood-land	<input type="checkbox"/> Residential	<input checked="" type="checkbox"/> Scattered buildings visible from site
<input type="checkbox"/> Commercial	<input type="checkbox"/> Industrial	<input checked="" type="checkbox"/> Rural	<input type="checkbox"/> High building density
16. INTERRELATIONSHIP OF BUILDING AND SURROUNDINGS			
House built on W. side of road on hill overlooking Middletown Tpk. and former Mill Pond on Farm River about 3/4 mile North of Northford Center.			

(OVER)

DESCRIPTION (Continued)	17 OTHER NOTABLE FEATURES OF BUILDING OR SITE (interior and or exterior)	
	1. Wide cornice and eaves. Front attic window slightly arched; rear, round headed. 2. 3 bay front, 6/6 sash. 3. Front entry portico, 2 square columns with pedestals. Door contains 2 elongated, round headed lights over 2 panels.	
SIGNIFICANCE	18 ARCHITECT	BUILDER
	19 HISTORICAL OR ARCHITECTURAL IMPORTANCE	
SOURCES	① N. B. Assessor's Office	
PHOTO	PHOTOGRAPHER Ruth Arnold 6/79	
	VIEW Front	
COMPILED BY	NAME Helen H. Livingston 2/26/80	
	ORGANIZATION Totoket Historical Society, Inc.	
	ADDRESS P. O. Box 117, Northford, CT 06472	
20 SUBSEQUENT FIELD EVALUATIONS		
21 THREATS TO BUILDING OR SITE <div style="display: flex; flex-wrap: wrap;"> <div style="width: 33%;"><input checked="" type="checkbox"/> None known</div> <div style="width: 33%;"><input type="checkbox"/> Highways</div> <div style="width: 33%;"><input type="checkbox"/> Vandalism</div> <div style="width: 33%;"><input type="checkbox"/> Developers</div> <div style="width: 33%;"><input type="checkbox"/> Other _____</div> <div style="width: 33%;"><input type="checkbox"/> Renewal</div> <div style="width: 33%;"><input type="checkbox"/> Private</div> <div style="width: 33%;"><input type="checkbox"/> Deterioration</div> <div style="width: 33%;"><input type="checkbox"/> Zoning</div> <div style="width: 33%;"><input type="checkbox"/> Explanation _____</div> </div>		

# HISTORIC RESOURCES INVENTORY

BUILDING AND STRUCTURES  
HIST-6 NEW 5 77

STATE OF CONNECTICUT  
CONNECTICUT HISTORICAL COMMISSION  
59 SOUTH PROSPECT STREET, HARTFORD, CONNECTICUT 06106  
(203) 566-3005

FOR OFFICE USE ONLY			
Town No.:		Site No.	
UTM			
QUAD:			
DISTRICT		IF NR SPECIFY	
<input type="checkbox"/> S	<input type="checkbox"/> NR	<input type="checkbox"/> Actual	<input type="checkbox"/> Potential

Item # **138**

IDENTIFICATION

1. BUILDING NAME (Common)			(Historic)		
			George Fowler (1)		
2. TOWN CITY		VILLAGE		COUNTY	
North Branford		Northford		New Haven	
3. STREET AND NUMBER (and or location)					
1536 Middletown Ave. (app. 1/3 mile N. of Northford Center)					
4. OWNER(S)					
Robert S. & Ann C. Petrillo					
<input type="checkbox"/> Public <input checked="" type="checkbox"/> Private					
5. USE (Present)			(Historic)		
Residence			Residence		
6. ACCESSIBILITY TO PUBLIC:		EXTERIOR VISIBLE FROM PUBLIC ROAD		INTERIOR ACCESSIBLE	
<input checked="" type="checkbox"/> Yes <input type="checkbox"/> No		<input type="checkbox"/> Yes <input checked="" type="checkbox"/> No		IF YES, EXPLAIN	
7. STYLE OF BUILDING				DATE OF CONSTRUCTION	
Greek Revival				1839 (1)	

DESCRIPTION

8. MATERIAL(S) (Indicate use or location when appropriate)					
<input checked="" type="checkbox"/> Clapboard	<input type="checkbox"/> Asbestos Siding	<input checked="" type="checkbox"/> Brick	<input type="checkbox"/> Other (Specify)		
<input type="checkbox"/> Wood Shingle	<input type="checkbox"/> Asphalt Siding	<input checked="" type="checkbox"/> Fieldstone	3 chimneys (2 old, 1 modern)		
<input type="checkbox"/> Board & Batten	<input type="checkbox"/> Stucco	<input type="checkbox"/> Cobblestone			
<input type="checkbox"/> Aluminum Siding	<input type="checkbox"/> Concrete Type:	<input checked="" type="checkbox"/> Cut stone Type:	sandstone		
9. STRUCTURAL SYSTEM					
<input checked="" type="checkbox"/> Wood frame	<input checked="" type="checkbox"/> Post and beam	<input type="checkbox"/> balloon			
<input type="checkbox"/> Load bearing masonry	<input type="checkbox"/> Structural iron or steel				
<input type="checkbox"/> Other (Specify)					
10. ROOF (Type)					
<input checked="" type="checkbox"/> Gable	<input type="checkbox"/> Flat	<input type="checkbox"/> Mansard	<input type="checkbox"/> Monitor	<input type="checkbox"/> sawtooth	
<input type="checkbox"/> Gambrel	<input type="checkbox"/> Shed	<input type="checkbox"/> Hip	<input type="checkbox"/> Round	<input type="checkbox"/> Other (Specify)	
(Material)					
<input type="checkbox"/> Wood Shingle	<input type="checkbox"/> Roll Asphalt	<input type="checkbox"/> Tin	<input type="checkbox"/> Slate		
<input checked="" type="checkbox"/> Asphalt shingle	<input type="checkbox"/> Built up	<input type="checkbox"/> Tile	<input type="checkbox"/> Other (Specify)		
11. NUMBER OF STORIES		APPROXIMATE DIMENSIONS			
1 1/2		62' x 40' (main 27' x 33')			
12. CONDITION (Structural)					
<input checked="" type="checkbox"/> Excellent	<input type="checkbox"/> Good	<input type="checkbox"/> Fair	<input type="checkbox"/> Deteriorated	(Exterior)	
<input type="checkbox"/> Excellent	<input checked="" type="checkbox"/> Good	<input type="checkbox"/> Fair	<input type="checkbox"/> Deteriorated		
13. INTEGRITY (Location)		WHEN ?		(Alterations)	
<input checked="" type="checkbox"/> On original site	<input type="checkbox"/> Moved			<input type="checkbox"/> Yes <input checked="" type="checkbox"/> No	
14. RELATED OUTBUILDINGS OR LANDSCAPE FEATURES					
<input checked="" type="checkbox"/> Barn	<input type="checkbox"/> Shed	<input type="checkbox"/> Garage	<input type="checkbox"/> Other landscape features or buildings (Specify)		
<input type="checkbox"/> Carriage house	<input type="checkbox"/> Shop	<input type="checkbox"/> Garden	Sandstone retaining wall at rear. Well with hand pump.		
15. SURROUNDING ENVIRONMENT					
<input checked="" type="checkbox"/> Open land	<input checked="" type="checkbox"/> Wood-land	<input checked="" type="checkbox"/> Residential	<input checked="" type="checkbox"/> Scattered buildings visible from site		
<input type="checkbox"/> Commercial	<input type="checkbox"/> Indus-trial	<input checked="" type="checkbox"/> Rural	<input type="checkbox"/> High building density		
16. INTERRELATIONSHIP OF BUILDING AND SURROUNDINGS					
On slope of Middletown Tpke; gable end to road; surrounded by lawns & to the west, trees. Overlooks Middletown Tpke. and Farm River.					

(OVER)



DESCRIPTION (Continued)	17 OTHER NOTABLE FEATURES OF BUILDING OR SITE (interior and/or exterior)	
	<p>T shaped in plan.          Fluted Doric colonnaded porch on two sides on E. &amp; S. (8 columns)          Best example of 1½ story house in Northford.          Greek Revival doorways with four-pane sidelights on front &amp; side porch doors. Main door, 6 sunken panels, rounded dentils in entablature above.          Center chimney reduced in size.          6/6 windows at rear wings, 1/1 windows on main structure (not original).</p>	

SIGNIFICANCE	18 ARCHITECT	BUILDER
		By/for George Fowler
19 HISTORICAL OR ARCHITECTURAL IMPORTANCE		
<p>George Fowler was one of Matby Fowler's sons.          George Fowler became a member of St. Andrew's Episcopal Church in 1832, having become of age since 1821. Appointed collector of subscriptions for clergy salary April 5, 1836. (2)</p>		

SOURCES	<p>(1) Title search by White Brothers for Henry Petry Assessor's Records          Maps of 1868, 1856 &amp; 1852          (2) St. Andrew's Church Records, Vol. I pp 59 &amp; 64</p>
---------	---------------------------------------------------------------------------------------------------------------------------------------------------------------------------------------------

COMPILED BY	PHOTOGRAPHER	
	Ruth Arnold	5/79
	VIEW	NEGATIVE ON FILE
	South east	yes
	NAME	
COMPILED BY	Helen H. Livingston 2/26/80	
	ORGANIZATION	
	Totoket Historical Society, Inc.	
COMPILED BY	ADDRESS	
	P. O. Box 117, Northford, CT 06472	



20 SUBSEQUENT FIELD EVALUATIONS					
21 THREATS TO BUILDING OR SITE					
<input checked="" type="checkbox"/> None known	<input type="checkbox"/> Highways	<input type="checkbox"/> Vandalism	<input type="checkbox"/> Developers	<input type="checkbox"/> Other _____	
<input type="checkbox"/> Renewal	<input type="checkbox"/> Private	<input type="checkbox"/> Deterioration	<input type="checkbox"/> Zoning	<input type="checkbox"/> Explanation _____	

**HISTORIC RESOURCES INVENTORY**  
**BUILDING AND STRUCTURES**  
 HIST-6 NEW 5 77


STATE OF CONNECTICUT  
 CONNECTICUT HISTORICAL COMMISSION  
 59 SOUTH PROSPECT STREET, HARTFORD, CONNECTICUT 06106  
 (203) 566-3005

FOR OFFICE USE ONLY	
Town No.:	Site No.:
UTM:	
QUAD:	
DISTRICT	IF NR SPECIFY
<input type="checkbox"/> S <input type="checkbox"/> NR	<input type="checkbox"/> Actual <input type="checkbox"/> Potential

Item # **139**

IDENTIFICATION	1. BUILDING NAME (Common) <span style="float: right;">(Historic)</span>	
	Mill Pond Taverne	
	2. TOWN CITY	VILLAGE
	North Branford	Northford
	COUNTY	New Haven
DESCRIPTION	3. STREET AND NUMBER (and or location)	
	Middletown Ave 1/2 mi. N. of Northford center on E. side of Road	
	4. OWNER(S)	
	Helen G. Thomas <input checked="" type="checkbox"/> Public <input type="checkbox"/> Private	
	5. USE (Present) <span style="float: right;">(Historic)</span>	
	Restaurant	
	6. ACCESSIBILITY TO PUBLIC: <input type="checkbox"/> Yes <input checked="" type="checkbox"/> No	INTERIOR ACCESSIBLE <input checked="" type="checkbox"/> Yes <input type="checkbox"/> No
	IF YES, EXPLAIN Restaurant	
	7. STYLE OF BUILDING	DATE OF CONSTRUCTION
	Rustic	1969-1970
DESCRIPTION	8. MATERIAL(S) (Indicate use or location when appropriate)	
	<input type="checkbox"/> Clapboard <input type="checkbox"/> Asbestos Siding <input type="checkbox"/> Brick <input checked="" type="checkbox"/> Other (Specify) Barn Board Siding <input type="checkbox"/> Wood Shingle <input type="checkbox"/> Asphalt Siding <input type="checkbox"/> Fieldstone <input type="checkbox"/> Board & Batten <input type="checkbox"/> Stucco <input type="checkbox"/> Cobblestone <input type="checkbox"/> Aluminum Siding <input checked="" type="checkbox"/> Concrete Type: Foundation <input checked="" type="checkbox"/> Cut stone Type: Stony Creek Granite	
	9. STRUCTURAL SYSTEM	
	<input checked="" type="checkbox"/> Wood frame <input checked="" type="checkbox"/> Post and beam <input type="checkbox"/> balloon <input type="checkbox"/> Load bearing masonry <input checked="" type="checkbox"/> Structural iron or steel Foundation <input type="checkbox"/> Other (Specify)	
	10. ROOF (Type)	
	<input checked="" type="checkbox"/> Gable <input type="checkbox"/> Flat <input type="checkbox"/> Mansard <input type="checkbox"/> Monitor <input type="checkbox"/> sawtooth <input type="checkbox"/> Gambrel <input type="checkbox"/> Shed <input type="checkbox"/> Hip <input type="checkbox"/> Round <input type="checkbox"/> Other (Specify)	
	(Material)	
	<input checked="" type="checkbox"/> Wood Shingle <input type="checkbox"/> Roll Asphalt <input type="checkbox"/> Tin <input type="checkbox"/> Slate <input type="checkbox"/> Asphalt shingle <input type="checkbox"/> Built up <input type="checkbox"/> Tile <input type="checkbox"/> Other (Specify)	
	11. NUMBER OF STORIES	
	2 floors	
	APPROXIMATE DIMENSIONS	
	93' front 76' deep-very irregular lines	
	12. CONDITION (Structural) <span style="float: right;">(Exterior)</span>	
	<input checked="" type="checkbox"/> Excellent <input type="checkbox"/> Good <input type="checkbox"/> Fair <input type="checkbox"/> Deteriorated <input checked="" type="checkbox"/> Excellent <input type="checkbox"/> Good <input type="checkbox"/> Fair <input type="checkbox"/> Deteriorated	
	13. INTEGRITY (Location)	
<input checked="" type="checkbox"/> On original site <input type="checkbox"/> Moved <input type="checkbox"/> Yes <input checked="" type="checkbox"/> No		
14. RELATED OUTBUILDINGS OR LANDSCAPE FEATURES		
<input type="checkbox"/> Barn <input type="checkbox"/> Shed <input type="checkbox"/> Garage <input checked="" type="checkbox"/> Other landscape features or buildings (Specify) On Farm River, Freezer building. Covered walkway <input type="checkbox"/> Carriage house <input type="checkbox"/> Shop <input type="checkbox"/> Garden		
15. SURROUNDING ENVIRONMENT		
<input checked="" type="checkbox"/> Open land <input checked="" type="checkbox"/> Wood-land <input type="checkbox"/> Residential <input checked="" type="checkbox"/> Scattered buildings visible from site Across River & road. <input type="checkbox"/> Commercial <input type="checkbox"/> Indus-trial <input checked="" type="checkbox"/> Rural <input type="checkbox"/> High building density		
16. INTERRELATIONSHIP OF BUILDING AND SURROUNDINGS		
Building boldly projects from heavily treed land embankment on east side of Farm River. Occupies a picturesque position in a small ponded section of the river, reminiscent of old mill.		

(OVER)

DESCRIPTION (Continued)	17 OTHER NOTABLE FEATURES OF BUILDING OR SITE (interior and/or exterior)	
	<p>Driveway crosses Farm River via a covered bridge with an open lattice truss. A 120' long covered walkway connects parking area with main entrance. The building, built in rustic style using old beams and barn siding, is in part elevated above the surface of the water with cantilevered decks on 3 sides, both floors. A massive Stony Creek granite fireplace chimney is centered in 2 story west wing with 3 sided fireplaces on both floors. Arched, granite grill enclosure and circular brick with iron hood, fireplace located in one story wings. Large slate slabs on portion of first floor. Original owner, Charles Thomas, built most tables and decorative metal lamps. Tables are constructed with single slabs of wood cut from large logs. Many antiques throughout.</p>	
SIGNIFICANCE	18 ARCHITECT	19 HISTORICAL OR ARCHITECTURAL IMPORTANCE
	deceased Designed by owner, Charles Thomas	BUILDER Salvatore Passequiata, New Haven with Charles Thomas Built across Farm River from former mill sites, card shop, etc. Stone foundation of mill with sluice-way connecting to remains of dam is situated on west side of river. The Brush Shop Pond dam went out during April 2, 1970 flood. When the restaurant was built many coconut shell halves were found, evidence of the "desiccated coconut", and coconut dippers produced at E. Chapman Maltby Shop.
SOURCES	N. B. Assessor's Office N. H. Register articles: (1) Apr. 3, 1970, (?) Feb. 1, 1970. Owners. Gordon Miller - Study of Northford - North Branford Industrial Revolution Sites, Sept. 28, 1966.	
PHOTO	PHOTOGRAPHER	
	Ruth Arnold 5/79 VIEW looking north NEGATIVE ON F yes	
COMPILED BY	NAME	Helen H. Livingston 2/26/80 ORGANIZATION Totoket Historical Society, Inc. ADDRESS P. O. Box 117, Northford, CT 06472

20 SUBSEQUENT FIELD EVALUATIONS

21 THREATS TO BUILDING OR SITE

☒ None known
 ☐ Highways
 ☐ Vandalism
 ☐ Developers
 ☐ Other \_\_\_\_\_

☐ Renewal
 ☐ Private
 ☐ Deterioration
 ☐ Zoning
 ☐ Explanation \_\_\_\_\_



# HISTORIC RESOURCES INVENTORY BUILDING AND STRUCTURES

HIST-6 NEW 5 77

STATE OF CONNECTICUT  
CONNECTICUT HISTORICAL COMMISSION  
59 SOUTH PROSPECT STREET, HARTFORD, CONNECTICUT 06106  
(203) 566-3005

FOR OFFICE USE ONLY

Town No.:

Site No.:

UTM

QUAD:

DISTRICT

IF NR SPECIFY

☐ S

☐ NR

☐ Actual

☐ Potential

Item # 140

IDENTIFICATION

1. BUILDING NAME (Common) \_\_\_\_\_ (Historic) \_\_\_\_\_

2. TOWN CITY \_\_\_\_\_ VILLAGE \_\_\_\_\_ COUNTY \_\_\_\_\_

3. STREET AND NUMBER (and or location) \_\_\_\_\_

4. OWNER(S) \_\_\_\_\_ ☐ Public ☒ Private

5. USE (Present) \_\_\_\_\_ (Historic) \_\_\_\_\_

6. ACCESSIBILITY TO PUBLIC: ☒ Yes ☐ No EXTERIOR VISIBLE FROM PUBLIC ROAD ☐ Yes ☒ No INTERIOR ACCESSIBLE ☐ Yes ☒ No IF YES, EXPLAIN \_\_\_\_\_

7. STYLE OF BUILDING \_\_\_\_\_ DATE OF CONSTRUCTION \_\_\_\_\_

DESCRIPTION

8. MATERIAL(S) (Indicate use or location when appropriate)

☐ Clapboard ☐ Asbestos Siding ☒ Brick ☐ Other (Specify) \_\_\_\_\_

☒ Wood Shingle ☐ Asphalt Siding ☒ Fieldstone chimneys foundation

☐ Board & Batten ☐ Stucco ☐ Cobblestone

☐ Aluminum Siding ☐ Concrete Type: \_\_\_\_\_ ☐ Cut stone Type: \_\_\_\_\_

9. STRUCTURAL SYSTEM

☒ Wood frame ☒ Post and beam ☐ balloon

☐ Load bearing masonry ☐ Structural iron or steel

☐ Other (Specify) \_\_\_\_\_

10. ROOF (Type)

☒ Gable ☐ Flat ☐ Mansard ☐ Monitor ☐ sawtooth

☐ Gambrel ☐ Shed ☐ Hip ☐ Round ☐ Other (Specify) \_\_\_\_\_

(Material)

☒ Wood Shingle ☐ Roll Asphalt ☐ Tin ☐ Slate

☐ Asphalt shingle ☐ Built up ☐ Tile ☐ Other (Specify) \_\_\_\_\_

11. NUMBER OF STORIES \_\_\_\_\_ APPROXIMATE DIMENSIONS \_\_\_\_\_

2 + attic 36' front x 27' deep + wings 24' x 44' irregular

12. CONDITION (Structural) \_\_\_\_\_ (Exterior) \_\_\_\_\_

☐ Excellent ☒ Good ☐ Fair ☐ Deteriorated ☐ Excellent ☒ Good ☐ Fair ☐ Deteriorated

13. INTEGRITY (Location) \_\_\_\_\_ WHEN ? \_\_\_\_\_ (Alterations) \_\_\_\_\_ IF YES, EXPLAIN \_\_\_\_\_

☒ On original site ☐ Moved ☒ Yes ☐ No Long back wing added

14. RELATED OUTBUILDINGS OR LANDSCAPE FEATURES

☐ Barn ☐ Shed ☒ Garage ☐ Other landscape features or buildings (Specify) \_\_\_\_\_

☐ Carriage house ☐ Shop ☒ Garden

15. SURROUNDING ENVIRONMENT

☒ Open land ☐ Wood-land ☒ Residential ☒ Scattered buildings visible from site

☐ Commercial ☐ Indus-trial ☒ Rural ☐ High building density

16. INTERRELATIONSHIP OF BUILDING AND SURROUNDINGS

House sited on west side of Rt. 17 facing east on steep hill overlooking Farm River. Grounds well landscaped and mature. Approx. 1 mile north of Northford Center.

(OVER)




DESCRIPTION (Continued)	17 OTHER NOTABLE FEATURES OF BUILDING OR SITE (interior and or exterior)	
	<p>Interior- 5 fireplaces - rear one with bake oven.          Early 19th century mantels with mouldings and fluting on some.          Boxed corner posts.          Doors have sunken panels on 1 side, flush panel on reverse.          Some old flooring.          Exterior- Central chimney with added flue. Very tall pyramidal chimney in first section of wing. Wing additions 1 story high.          9 windows on front 6/6 balanced sash; 6 windows gable ends, 1 with 12/12 sash on north and 2nd floor. Pair of 6/6 balanced sash (small) windows at gable ends.          Front door has very wide casing and solid wooden fan light.          Cut stone steps to south side door.          Recessed porch in wing on south side.</p>	

SIGNIFICANCE	18 ARCHITECTY	BUILDER
	19 HISTORICAL OR ARCHITECTURAL IMPORTANCE	

SOURCES	1868 Beers. C. Maltby 1856 County Map 1852 not listed WPA Census #26
---------	-------------------------------------------------------------------------------

COMPILED BY	PHOTOGRAPHER	Ruth Arnold		4/79
	VIEW	Front	NEGATIVE ON FILE	
	NAME	Helen H. Livingston		3/80
	ORGANIZATION	Totoket Historical Society, Inc.		
	ADDRESS	P. O. Box 117, Northford, Ct 06472		



20 SUBSEQUENT FIELD EVALUATIONS					
21 THREATS TO BUILDING OR SITE					
<input checked="" type="checkbox"/> None known	<input type="checkbox"/> Highways	<input type="checkbox"/> Vandalism	<input type="checkbox"/> Developers	<input type="checkbox"/> Other _____	
<input type="checkbox"/> Renewal	<input type="checkbox"/> Private	<input type="checkbox"/> Deterioration	<input type="checkbox"/> Zoning	<input type="checkbox"/> Explanation _____	

**HISTORIC RESOURCES INVENTORY**  
**BUILDING AND STRUCTURES**  
 HIST-6 NEW 5 77

STATE OF CONNECTICUT  
 CONNECTICUT HISTORICAL COMMISSION  
 59 SOUTH PROSPECT STREET, HARTFORD, CONNECTICUT 06106  
 (203) 566-3005

FOR OFFICE USE ONLY	
Town No.:	Site No.:
UTM:	
QUAD:	
DISTRICT	IF NR SPECIFY
<input type="checkbox"/> S <input type="checkbox"/> NR	<input type="checkbox"/> Actual <input type="checkbox"/> Potential

Item #141

IDENTIFICATION

1. BUILDING NAME (Common)		(Historic)	
2. TOWN/CITY	VILLAGE	COUNTY	
North Branford	Northford	New Haven	
3. STREET AND NUMBER (and/or location)			
1512 Middletown Ave.			
4. OWNER(S)			
Isabel A. Huie <input type="checkbox"/> Public <input checked="" type="checkbox"/> Private			
5. USE (Present)		(Historic)	
Residence		Residence	
6. ACCESSIBILITY TO PUBLIC:	EXTERIOR VISIBLE FROM PUBLIC ROAD	INTERIOR ACCESSIBLE	IF YES, EXPLAIN
<input checked="" type="checkbox"/> Yes <input type="checkbox"/> No	<input type="checkbox"/> Yes <input checked="" type="checkbox"/> No	<input type="checkbox"/> Yes <input checked="" type="checkbox"/> No	

DESCRIPTION

7. STYLE OF BUILDING		DATE OF CONSTRUCTION	
Greek Revival - Victorian porch details		c 1865	
8. MATERIAL(S) (Indicate use or location when appropriate)			
<input type="checkbox"/> Clapboard	<input type="checkbox"/> Asbestos Siding	<input checked="" type="checkbox"/> Brick	<input type="checkbox"/> Other (Specify)
<input checked="" type="checkbox"/> Wood Shingle	<input type="checkbox"/> Asphalt Siding	<input type="checkbox"/> Fieldstone	Chimney & Foundation
<input type="checkbox"/> Board & Batten	<input type="checkbox"/> Stucco	<input type="checkbox"/> Cobblestone	
<input type="checkbox"/> Aluminum Siding	<input type="checkbox"/> Concrete Type:	<input checked="" type="checkbox"/> Cut stone	Sandstone foundation & brick
9. STRUCTURAL SYSTEM			
<input checked="" type="checkbox"/> Wood frame	<input type="checkbox"/> Post and beam	<input type="checkbox"/> balloon	
<input type="checkbox"/> Load bearing masonry	<input type="checkbox"/> Structural iron or steel		
<input type="checkbox"/> Other (Specify)			
10. ROOF (Type)			
<input checked="" type="checkbox"/> Gable	<input type="checkbox"/> Flat	<input type="checkbox"/> Mansard	<input type="checkbox"/> Monitor <input type="checkbox"/> sawtooth
<input type="checkbox"/> Gambrel	<input type="checkbox"/> Shed	<input type="checkbox"/> Hip	<input type="checkbox"/> Round <input type="checkbox"/> Other (Specify)
(Material)			
<input type="checkbox"/> Wood Shingle	<input type="checkbox"/> Roll Asphalt	<input type="checkbox"/> Tin	<input type="checkbox"/> Slate
<input checked="" type="checkbox"/> Asphalt shingle	<input type="checkbox"/> Built up	<input type="checkbox"/> Tile	<input type="checkbox"/> Other (Specify)
11. NUMBER OF STORIES	APPROXIMATE DIMENSIONS		
2 + attic	20' front 7' porch + 26' house + 10' wing = 44' depth		
12. CONDITION (Structural)		(Exterior)	
<input type="checkbox"/> Excellent <input type="checkbox"/> Good <input checked="" type="checkbox"/> Fair <input type="checkbox"/> Deteriorated	<input type="checkbox"/> Excellent <input checked="" type="checkbox"/> Good <input type="checkbox"/> Fair <input type="checkbox"/> Deteriorated		
13. INTEGRITY (Location)		WHEN ? (Alterations)	
<input checked="" type="checkbox"/> On original site <input type="checkbox"/> Moved	<input type="checkbox"/> Yes <input type="checkbox"/> No	IF YES, EXPLAIN	
14. RELATED OUTBUILDINGS OR LANDSCAPE FEATURES			
<input type="checkbox"/> Barn <input type="checkbox"/> Shed <input checked="" type="checkbox"/> Garage	<input type="checkbox"/> Other landscape features or buildings (Specify)		
<input type="checkbox"/> Carriage house <input type="checkbox"/> Shop <input type="checkbox"/> Garden	Some sandstone steps in front yard		
15. SURROUNDING ENVIRONMENT			
<input type="checkbox"/> Open land <input checked="" type="checkbox"/> Wood-land <input type="checkbox"/> Residential	<input checked="" type="checkbox"/> Scattered buildings visible from site		
<input type="checkbox"/> Commercial <input type="checkbox"/> Industrial <input checked="" type="checkbox"/> Rural	<input type="checkbox"/> High building density		
16. INTERRELATIONSHIP OF BUILDING AND SURROUNDINGS			
Situated on west side of road, approx. 40' back. Elevated approx. 25' above road on land sloping down to east. Overlooks Farm River.			

(OVER)

DESCRIPTION (Continued)

17 OTHER NOTABLE FEATURES OF BUILDING OR SITE (interior and/or exterior)

6/6 windows. Substantial roof overhangs 1' with no cornice returns. Front porch has 4 turned columns. Multi paned, rectangular, horizontal window in front gable of attic (Greek Revival). 2nd floor, front, south west window removed. Modern fireplace on north facade. Brick and sandstone foundations.

SIGNIFICANCE

18 ARCHITECT

BUILDER

19 HISTORICAL OR ARCHITECTURAL IMPORTANCE

SOURCES

Assessor's Records  
1968 Map - Bear's Atlas

PHOTO

PHOTOGRAPHER

Ruth Arnold

5/79

DATE

VIEW

Front

NEGATIVE ON FILE

yes

DATE

COMPILED BY

NAME

Helen H. Livingston

2/29/80

ORGANIZATION

Totoket Historical Society, Inc.


ADDRESS

P. O. Box 117, Northford, CT 06472

20 SUBSEQUENT FIELD EVALUATIONS

21 THREATS TO BUILDING OR SITE

☒ None known ☐ Highways ☐ Vandalism ☐ Developers ☐ Other  
☐ Renewal ☐ Private ☐ Deterioration ☐ Zoning ☐ Ex.



**HISTORIC RESOURCES INVENTORY**  
**BUILDING AND STRUCTURES**  
 HIST-6 NEW 5 77

STATE OF CONNECTICUT  
 CONNECTICUT HISTORICAL COMMISSION  
 59 SOUTH PROSPECT STREET, HARTFORD, CONNECTICUT 06106  
 (203) 566-3005

FOR OFFICE USE ONLY			
Town No.:		Site No.	
UTM			
QUAD:			
DISTRICT	IF NR SPECIFY		
<input type="checkbox"/> S <input type="checkbox"/> NR	<input type="checkbox"/> Actual	<input type="checkbox"/> Potential	

Item # **142**

IDENTIFICATION

1. BUILDING NAME (Common)		(Historic)	
		Shipman House	
2 TOWN CITY	VILLAGE	COUNTY	
North Branford	Northford	New Haven	
3 STREET AND NUMBER (and or location)			
1446-1486 Middletown Ave.			
4. OWNER(S)			
Louis C. & Elmer W. Smyack			
<input type="checkbox"/> Public <input checked="" type="checkbox"/> Private			
5 USE (Present)		(Historic)	
Residence		Residence	
6 ACCESSIBILITY TO PUBLIC:	EXTERIOR VISIBLE FROM PUBLIC ROAD	INTERIOR ACCESSIBLE	IF YES, EXPLAIN
<input checked="" type="checkbox"/> Yes <input type="checkbox"/> No	<input type="checkbox"/> Yes <input checked="" type="checkbox"/> No		

DESCRIPTION

7. STYLE OF BUILDING		DATE OF CONSTRUCTION	
Greek Revival		c. 1850	
8 MATERIAL(S) (Indicate use or location when appropriate)			
<input checked="" type="checkbox"/> Clapboard	<input type="checkbox"/> Asbestos Siding	<input checked="" type="checkbox"/> Brick chimneys	<input type="checkbox"/> Other (Specify)
<input type="checkbox"/> Wood Shingle	<input type="checkbox"/> Asphalt Siding	<input checked="" type="checkbox"/> Fieldstone foundation s. wing	
<input type="checkbox"/> Board & Batten	<input type="checkbox"/> Stucco	<input type="checkbox"/> Cobblestone	
<input type="checkbox"/> Aluminum Siding	<input type="checkbox"/> Concrete Type:	<input checked="" type="checkbox"/> Cut stone Type: Granite for main house	
9 STRUCTURAL SYSTEM			
<input checked="" type="checkbox"/> Wood frame	<input checked="" type="checkbox"/> Post and beam	<input type="checkbox"/> balloon	
<input type="checkbox"/> Load bearing masonry		<input type="checkbox"/> Structural iron or steel	
<input type="checkbox"/> Other (Specify)			
10 ROOF (Type)			
<input checked="" type="checkbox"/> Gable	<input checked="" type="checkbox"/> Flat W. & S. wings	<input type="checkbox"/> Monitor	<input type="checkbox"/> sawtooth
<input type="checkbox"/> Gambrel	<input type="checkbox"/> Shed	<input type="checkbox"/> Hip	<input type="checkbox"/> Round
(Material)			
<input type="checkbox"/> Wood Shingle	<input type="checkbox"/> Roll Asphalt	<input type="checkbox"/> Tin	<input type="checkbox"/> Slate
<input checked="" type="checkbox"/> Asphalt shingle	<input type="checkbox"/> Built up	<input type="checkbox"/> Tile	<input type="checkbox"/> Other (Specify)
11 NUMBER OF STORIES		APPROXIMATE DIMENSIONS	
2 + attic		50' x 62'	
12 CONDITION (Structural)			
assess (Exterior)			
<input type="checkbox"/> Excellent	<input type="checkbox"/> Good	<input checked="" type="checkbox"/> Fair	<input type="checkbox"/> Deteriorated
<input type="checkbox"/> Excellent	<input type="checkbox"/> Good	<input checked="" type="checkbox"/> Fair	<input type="checkbox"/> Deteriorated
13 INTEGRITY (Location)			
<input checked="" type="checkbox"/> On original site	<input type="checkbox"/> Moved	WHEN ?	(Alterations)
<input checked="" type="checkbox"/> On original site	<input type="checkbox"/> Moved		<input checked="" type="checkbox"/> Yes <input type="checkbox"/> No
IF YES, EXPLAIN			
Wings & porches added			
14 RELATED OUTBUILDINGS OR LANDSCAPE FEATURES			
<input checked="" type="checkbox"/> Barn	<input type="checkbox"/> Shed	<input checked="" type="checkbox"/> Garage	<input type="checkbox"/> Other landscape features or buildings (Specify)
<input type="checkbox"/> Carriage house	<input type="checkbox"/> Shop	<input type="checkbox"/> Garden	
15 SURROUNDING ENVIRONMENT			
<input checked="" type="checkbox"/> Open land	<input checked="" type="checkbox"/> Wood-land	<input checked="" type="checkbox"/> Residential	<input checked="" type="checkbox"/> Scattered buildings visible from site
<input type="checkbox"/> Commercial	<input type="checkbox"/> Indus-trial	<input type="checkbox"/> Rural	<input type="checkbox"/> High building density
16 INTERRELATIONSHIP OF BUILDING AND SURROUNDINGS			
House on old part of road - W. side facing E. Stone retaining wall at edge of old road. Modern road some distance to E. of original road. Matured grounds.			

(OVER)



DESCRIPTION (Continued)

## 17 OTHER NOTABLE FEATURES OF BUILDING OR SITE (interior and/or exterior)

Closed pediment gable-end house. Long side faces road. Wide overhanging eaves. 2 small windows each gable end, 4 bay asymmetrical front. West side large (26 x 22) sleeping porch (closed in) supported by square boxed posts surmounted by wide arch. c.1900  
 South wing built in Victorian style as is front porch facing road. Front door - wood panelled with 4 light side lights on each side. Front porch supported by 2 fluted doric columns on pedestals. Balanced sash 6/6 in most of house.  
 2 interior end chimneys in original section. 3rd chimney and modern fireplace in south wing.  
 House remodelled c. 1890.

## 18 ARCHITECT

## BUILDER

## 19 HISTORICAL OR ARCHITECTURAL IMPORTANCE

SIGNIFICANCE

SOURCES

1868 Map - Gardel owner; 1852 & 56 County maps  
 Assessor's Records

PHOTO

## PHOTOGRAPHER

Robert Van Nest

1977

## VIEW

Front

## NEGATIVE ON FILE

yes

COMPILED BY

## NAME

Helen H. Livingston


3/80

## ORGANIZATION

Totoket Historical Society, Inc.

## ADDRESS

P. O. Box 117, Northford, CT 06472



## 20 SUBSEQUENT FIELD EVALUATIONS

## 21 THREATS TO BUILDING OR SITE

- ☒ None known    ☐ Highways    ☐ Vandalism    ☐ Developers    ☐ Other \_\_\_\_\_
- ☐ Renewal    ☐ Private    ☐ Deterioration    ☐ Zoning    ☐ Explanation \_\_\_\_\_

# HISTORIC RESOURCES INVENTORY

## BUILDING AND STRUCTURES

HIST-6 NEW 5 77

STATE OF CONNECTICUT  
CONNECTICUT HISTORICAL COMMISSION  
59 SOUTH PROSPECT STREET, HARTFORD, CONNECTICUT 06106  
(203) 566-3005

FOR OFFICE USE ONLY

Town No.:

Site No.:

UTM

QUAD:

DISTRICT

IF NR. SPECIFY

☐ S

☐ NR

☐ Actual

☐ Potential

Item #143

IDENTIFICATION


1. BUILDING NAME (Common)		(Historic)	
2. TOWN/CITY	VILLAGE	COUNTY	
North Branford	Northford	New Haven	
3. STREET AND NUMBER (and/or location)			
1444 Middletown Ave.			
4. OWNER(S)			
Grace K. Borghi			
5. USE (Present)			
Residence			
6. ACCESSIBILITY TO PUBLIC:			
EXTERIOR VISIBLE FROM PUBLIC ROAD		INTERIOR ACCESSIBLE	
<input checked="" type="checkbox"/> Yes <input type="checkbox"/> No		<input type="checkbox"/> Yes <input checked="" type="checkbox"/> No	
		IF YES, EXPLAIN	

DESCRIPTION

7. STYLE OF BUILDING		DATE OF CONSTRUCTION	
Simple late Greek Revival		1870 asses	
8. MATERIAL(S) (Indicate use or location when appropriate)			
<input checked="" type="checkbox"/> Clapboard <input type="checkbox"/> Asbestos Siding <input checked="" type="checkbox"/> Brick chimney <input type="checkbox"/> Other (Specify) _____ <input type="checkbox"/> Wood Shingle <input type="checkbox"/> Asphalt Siding <input type="checkbox"/> Fieldstone <input type="checkbox"/> Board & Batten <input type="checkbox"/> Stucco <input type="checkbox"/> Cobblestone <input type="checkbox"/> Aluminum Siding <input type="checkbox"/> Concrete Type: _____ <input type="checkbox"/> Cut stone Type: _____			
9. STRUCTURAL SYSTEM			
<input checked="" type="checkbox"/> Wood frame <input type="checkbox"/> Post and beam <input type="checkbox"/> balloon <input type="checkbox"/> Load bearing masonry <input type="checkbox"/> Structural iron or steel <input type="checkbox"/> Other (Specify) _____			
10. ROOF (Type)			
<input checked="" type="checkbox"/> Gable <input type="checkbox"/> Flat <input type="checkbox"/> Mansard <input type="checkbox"/> Monitor <input type="checkbox"/> sawtooth <input type="checkbox"/> Gambrel <input type="checkbox"/> Shed <input type="checkbox"/> Hip <input type="checkbox"/> Round <input type="checkbox"/> Other (Specify) _____ (Material) <input type="checkbox"/> Wood Shingle <input type="checkbox"/> Roll Asphalt <input type="checkbox"/> Tin <input type="checkbox"/> Slate <input checked="" type="checkbox"/> Asphalt shingle <input type="checkbox"/> Built up <input type="checkbox"/> Tile <input type="checkbox"/> Other (Specify) _____			
11. NUMBER OF STORIES		APPROXIMATE DIMENSIONS	
1 1/2 asses		23' x 44' inc. porch	
12. CONDITION (Structural)			
<input type="checkbox"/> Excellent <input type="checkbox"/> Good <input checked="" type="checkbox"/> Fair <input type="checkbox"/> Deteriorated <input type="checkbox"/> Excellent <input type="checkbox"/> Good <input checked="" type="checkbox"/> Fair <input type="checkbox"/> Deteriorated assess = average (Exterior)			
13. INTEGRITY (Location)		WHEN ? (Alterations)	
<input checked="" type="checkbox"/> On original site <input type="checkbox"/> Moved		<input checked="" type="checkbox"/> Yes <input type="checkbox"/> No	
		IF YES, EXPLAIN	
		Remodelling in process	
14. RELATED OUTBUILDINGS OR LANDSCAPE FEATURES			
<input checked="" type="checkbox"/> Barn <input type="checkbox"/> Shed <input checked="" type="checkbox"/> Garage <input type="checkbox"/> Other landscape features or buildings (Specify) _____ <input type="checkbox"/> Carriage house <input type="checkbox"/> Shop <input type="checkbox"/> Garden			
15. SURROUNDING ENVIRONMENT			
<input type="checkbox"/> Open land <input type="checkbox"/> Wood-land <input checked="" type="checkbox"/> Residential <input checked="" type="checkbox"/> Scattered buildings visible from site <input type="checkbox"/> Commercial <input type="checkbox"/> Indus-trial <input checked="" type="checkbox"/> Rural <input type="checkbox"/> High building density			
16. INTERRELATIONSHIP OF BUILDING AND SURROUNDINGS			
Gable end toward road. Situated on west side of road to the northeast of Maltby Fowler house and across from the Northford Post Office.			

(OVER)

DESCRIPTION (Continued)	17 OTHER NOTABLE FEATURES OF BUILDING OR SITE (interior and/or exterior)	
	6/6 sash except for sides of 2nd floor - 3/3 "stomach" windows wide overhang of roof. Small gable window at front. Square column, wrap around porch - 3 bays at front.	
SIGNIFICANCE	18 ARCHITECT	BUILDER
	19 HISTORICAL OR ARCHITECTURAL IMPORTANCE  Probably built for use of employee of factory across the Ypk. road. Simple village house part "street scape".	
SOURCES	Assessor's Records 1968 Map	
PHOTO  COMPILED BY	PHOTOGRAPHER Ruth Arnold 4/79	
	VIEW left side - south	NEGATIVE ON FILE yes
	NAME Helen H. Livingston c. 3/18/80	
	ORGANIZATION Totoket Historical Society, Inc.	
	ADDRESS P. O. Box 117 Northford, CT 06472	
20 SUBSEQUENT FIELD EVALUATIONS		
<div style="display: flex; justify-content: space-between;"> <div>           21 THREATS TO BUILDING OR SITE  <input type="checkbox"/> None known              <input type="checkbox"/> Highways              <input type="checkbox"/> Vandalism              <input type="checkbox"/> Developers              <input type="checkbox"/> Other _____         </div> <div> <input type="checkbox"/> Renewal              <input type="checkbox"/> Private              <input checked="" type="checkbox"/> Deterioration              <input type="checkbox"/> Zoning              <input type="checkbox"/> Explanation _____         </div> </div>		



**HISTORIC RESOURCES INVENTORY**  
**BUILDING AND STRUCTURES**  
 HIST-6 NEW 5 77

STATE OF CONNECTICUT  
 CONNECTICUT HISTORICAL COMMISSION  
 59 SOUTH PROSPECT STREET, HARTFORD, CONNECTICUT 06106  
 (203) 566-3005

FOR OFFICE USE ONLY			
Town No.:		Site No.:	
UTM	:	:	:
QUAD:	:	:	:
DISTRICT		IF NR SPECIFY	
<input type="checkbox"/> S	<input type="checkbox"/> NR	<input type="checkbox"/> Actual	<input type="checkbox"/> Potential

Item # 144

IDENTIFICATION

1. BUILDING NAME (Common)		(Historic)	
		Maltby Fowler	
2. TOWN CITY	VILLAGE	COUNTY	
North Branford	Northford	New Haven	
3. STREET AND NUMBER (and or location)			
1438 Middletown Turnpike			
4. OWNER(S)			
Grace A. Borghi			
<input type="checkbox"/> Public <input checked="" type="checkbox"/> Private			
5. USE (Present)		(Historic)	
Residence		Residence	
6. ACCESSIBILITY TO PUBLIC:	EXTERIOR VISIBLE FROM PUBLIC ROAD	INTERIOR ACCESSIBLE	IF YES, EXPLAIN
<input checked="" type="checkbox"/> Yes <input type="checkbox"/> No	<input type="checkbox"/> Yes <input checked="" type="checkbox"/> No		
7. STYLE OF BUILDING			DATE OF CONSTRUCTION
Greek Revival			c. 1835


DESCRIPTION

8. MATERIAL(S) (Indicate use or location when appropriate)			
<input checked="" type="checkbox"/> Clapboard	<input type="checkbox"/> Asbestos Siding	<input checked="" type="checkbox"/> Brick chimney	<input type="checkbox"/> Other (Specify)
<input type="checkbox"/> Wood Shingle	<input type="checkbox"/> Asphalt Siding	<input type="checkbox"/> Fieldstone	
<input type="checkbox"/> Board & Batten	<input type="checkbox"/> Stucco	<input type="checkbox"/> Cobblestone	
<input type="checkbox"/> Aluminum Siding	<input type="checkbox"/> Concrete Type:	<input checked="" type="checkbox"/> Cut stone Type: sandstone foundation	
9. STRUCTURAL SYSTEM			
<input checked="" type="checkbox"/> Wood frame	<input checked="" type="checkbox"/> Post and beam	<input type="checkbox"/> balloon	
<input type="checkbox"/> Load bearing masonry	<input type="checkbox"/> Structural iron or steel		
<input type="checkbox"/> Other (Specify)			
10. ROOF (Type)			
<input checked="" type="checkbox"/> Gable	<input type="checkbox"/> Flat	<input type="checkbox"/> Mansard	<input type="checkbox"/> Monitor <input type="checkbox"/> sawtooth
<input type="checkbox"/> Gambrel	<input type="checkbox"/> Shed	<input type="checkbox"/> Hip	<input type="checkbox"/> Round <input type="checkbox"/> Other (Specify)
(Material)			
<input type="checkbox"/> Wood Shingle	<input type="checkbox"/> Roll Asphalt	<input type="checkbox"/> Tin	<input type="checkbox"/> Slate
<input checked="" type="checkbox"/> Asphalt shingle	<input type="checkbox"/> Built up	<input type="checkbox"/> Tile	<input type="checkbox"/> Other (Specify)
11. NUMBER OF STORIES		APPROXIMATE DIMENSIONS	
2 + attic		60' x 32' (Main 26' x 32') (wing 34' x 18')	
12. CONDITION (Structural)			
<input type="checkbox"/> Excellent	<input type="checkbox"/> Good	<input checked="" type="checkbox"/> Fair	<input type="checkbox"/> Deteriorated
(Exterior)			
<input type="checkbox"/> Excellent	<input type="checkbox"/> Good	<input checked="" type="checkbox"/> Fair	<input type="checkbox"/> Deteriorated
13. INTEGRITY (Location)			
<input checked="" type="checkbox"/> On original site	<input type="checkbox"/> Moved	WHEN ?	(Alterations)
		<input type="checkbox"/> Yes <input checked="" type="checkbox"/> No	IF YES, EXPLAIN
14. RELATED OUTBUILDINGS OR LANDSCAPE FEATURES			
<input type="checkbox"/> Barn	<input type="checkbox"/> Shed	<input checked="" type="checkbox"/> Garage	<input checked="" type="checkbox"/> Other landscape features or buildings (Specify)
		4 car	Decorative, cast iron basin at front yard.
<input type="checkbox"/> Carriage house	<input type="checkbox"/> Shop	<input type="checkbox"/> Garden	
15. SURROUNDING ENVIRONMENT			
<input type="checkbox"/> Open land	<input checked="" type="checkbox"/> Wood-land	<input checked="" type="checkbox"/> Residential	<input checked="" type="checkbox"/> Scattered buildings visible from site
<input type="checkbox"/> Commercial	<input type="checkbox"/> Industrial	<input checked="" type="checkbox"/> Rural	<input type="checkbox"/> High building density
16. INTERRELATIONSHIP OF BUILDING AND SURROUNDINGS			
On W. side of N.H.-Middletown Tpk. Original road some feet west of present one. Large cut sandstone retaining wall at edge of old road.			

(OVER)



DESCRIPTION (Continued)	17 OTHER NOTABLE FEATURES OF BUILDING OR SITE (interior and or exterior) <ol style="list-style-type: none"> <li>1. Guttae under cornice &amp; eaves. Triglyphs on Doric portico. Fluted columns. Closed pedimented gable.</li> <li>2. Curved (Victorian style) attic windows in gable end facing road. Clapboard replacements at this point reveal that originally there was a half lunette window.</li> <li>3. Strongly molded window lintels. 6/6 sash in main structure.</li> </ol>	
	18 ARCHITECT	BUILDER
SIGNIFICANCE	19 HISTORICAL OR ARCHITECTURAL IMPORTANCE	
	South wing contemporary with house was Northford Post Office in 1928-1953 when owned by Wm. J. Maley who was Postmaster in Northford.	
SOURCES	Assessor's records Maps of 1868, 1856 & 1852 N. B. Land Records	
PHOTO    COMPILED BY	PHOTOGRAPHER Ruth Arnold 4/79	
	VIEW Front	NEGATIVE ON FILE yes
	NAME Helen H. Livingston 3/80	
	ORGANIZATION Totoket Historical Society, Inc.	
ADDRESS P. O. Box 117, Northford, CT 06472		
20 SUBSEQUENT FIELD EVALUATIONS		
21 THREATS TO BUILDING OR SITE		
<div style="display: flex; justify-content: space-between;"> <div> <input checked="" type="checkbox"/> None known         </div> <div> <input type="checkbox"/> Highways         </div> <div> <input type="checkbox"/> Vandalism         </div> <div> <input type="checkbox"/> Developers         </div> <div> <input type="checkbox"/> Other _____         </div> </div> <div style="display: flex; justify-content: space-between; margin-top: 10px;"> <div> <input type="checkbox"/> Renewal         </div> <div> <input type="checkbox"/> Private         </div> <div> <input type="checkbox"/> Deterioration         </div> <div> <input type="checkbox"/> Zoning         </div> <div> <input type="checkbox"/> Explanation _____         </div> </div>		



STATE OF CONNECTICUT  
 CONNECTICUT HISTORICAL COMMISSION  
 59 SOUTH PROSPECT STREET, HARTFORD, CONNECTICUT 06106  
 (203) 566-3005

FOR OFFICE USE ONLY			
Town No.:		Site No.:	
UTM	:	:	:
QUAD:	:	:	:
DISTRICT		IF NR SPECIFY	
<input type="checkbox"/> S	<input type="checkbox"/> NR	<input type="checkbox"/> Actual	<input type="checkbox"/> Potential

Item #145

IDENTIFICATION

1. BUILDING NAME (Common)		(Historic)	
Conn. Savings Bank			
2. TOWN CITY	VILLAGE	COUNTY	
North Branford	Northford	New Haven	
3. STREET AND NUMBER (and or location)			
1409 Middletown Ave.			
4. OWNER(S)			
Stanley J. & Flora G. Slomkowski			
5. USE (Present)			
Bank			
(Historic)			
6. ACCESSIBILITY TO PUBLIC:		IF YES, EXPLAIN	
<input checked="" type="checkbox"/> Yes	<input type="checkbox"/> No	<input checked="" type="checkbox"/> Yes	<input type="checkbox"/> No
		Open during business hours	
7. STYLE OF BUILDING			

DESCRIPTION

8. MATERIAL(S) (Indicate use or location when appropriate)		DATE OF CONSTRUCTION	
Colonial Revival/Modern		1974	
<input checked="" type="checkbox"/> Clapboard	<input type="checkbox"/> Asbestos Siding	<input type="checkbox"/> Brick	<input type="checkbox"/> Other (Specify)
<input type="checkbox"/> Wood Shingle	<input type="checkbox"/> Asphalt Siding	<input type="checkbox"/> Fieldstone	
<input type="checkbox"/> Board & Batten	<input type="checkbox"/> Stucco	<input type="checkbox"/> Cobblestone	
<input type="checkbox"/> Aluminum Siding	<input checked="" type="checkbox"/> Concrete Type: poured foundation	<input type="checkbox"/> Cut stone Type:	
9. STRUCTURAL SYSTEM			
<input checked="" type="checkbox"/> Wood frame	<input type="checkbox"/> Post and beam	<input checked="" type="checkbox"/> balloon	
<input type="checkbox"/> Load bearing masonry	<input type="checkbox"/> Structural iron or steel		
<input type="checkbox"/> Other (Specify)	Dry wall		
10. ROOF (Type)			
<input checked="" type="checkbox"/> Gable	<input type="checkbox"/> Flat	<input type="checkbox"/> Mansard	<input type="checkbox"/> Monitor
<input type="checkbox"/> Gambrel	<input type="checkbox"/> Shed	<input type="checkbox"/> Hip	<input type="checkbox"/> Round
<input type="checkbox"/> Wood Shingle	<input type="checkbox"/> Roll Asphalt	<input type="checkbox"/> Tin	<input type="checkbox"/> Slate
<input checked="" type="checkbox"/> Asphalt shingle	<input type="checkbox"/> Built up	<input type="checkbox"/> Tile	<input type="checkbox"/> Other (Specify)
11. NUMBER OF STORIES		APPROXIMATE DIMENSIONS	
1 1/2		35' x 44'	
12. CONDITION (Structural)		(Exterior)	
<input checked="" type="checkbox"/> Excellent	<input type="checkbox"/> Good	<input type="checkbox"/> Fair	<input type="checkbox"/> Deteriorated
<input checked="" type="checkbox"/> Excellent	<input type="checkbox"/> Good	<input type="checkbox"/> Fair	<input type="checkbox"/> Deteriorated
13. INTEGRITY (Location)		WHEN ?	
<input checked="" type="checkbox"/> On original site	<input type="checkbox"/> Moved		
14. RELATED OUTBUILDINGS OR LANDSCAPE FEATURES		(Alterations)	
<input type="checkbox"/> Barn	<input type="checkbox"/> Shed	<input type="checkbox"/> Garage	<input checked="" type="checkbox"/> Other landscape features or buildings (Specify)
<input type="checkbox"/> Carriage house	<input type="checkbox"/> Shop	<input type="checkbox"/> Garden	Parking lot in rear.
Drive-in teller on south side.			
15. SURROUNDING ENVIRONMENT			
<input type="checkbox"/> Open land	<input type="checkbox"/> Wood-land	<input type="checkbox"/> Residential	<input type="checkbox"/> Scattered buildings visible from site
<input checked="" type="checkbox"/> Commercial	<input type="checkbox"/> Indus-trial	<input type="checkbox"/> Rural	<input type="checkbox"/> High building density
16. INTERRELATIONSHIP OF BUILDING AND SURROUNDINGS			
Sited on level area in Northford Center between the Northford Store and a small Shopping Plaza across from the Green.			

(OVER)

DESCRIPTION (Continued)

17 OTHER NOTABLE FEATURES OF BUILDING OR SITE (interior and/or exterior)

Pseudo-Palladian windows on gables

SIGNIFICANCE

18 ARCHITECT

Gerald Kagan

BUILDER

Jonathan Isley

19 HISTORICAL OR ARCHITECTURAL IMPORTANCE

Designed to fit into Colonial atmosphere of town.

SOURCES

Assessor's office  
Bank Manager

PHOTO

PHOTOGRAPHER

Ruth Arnold

VIEW

From northwest

NEGATIVE ON FILE

COMPILED BY

NAME

Betty J. Henrickson

2/20/80

ORGANIZATION

Totoket Historical Society, Inc.

ADDRESS

P. O. Box 117, Northford, CT 06472



20 SUBSEQUENT FIELD EVALUATIONS

21 THREATS TO BUILDING OR SITE

- ☒ None known ☐ Highways ☐ Vandalism ☐ Developers ☐ Other \_\_\_\_\_
- ☐ Renewal ☐ Private ☐ Deterioration ☐ Zoning ☐ Explanation \_\_\_\_\_

**HISTORIC RESOURCES INVENTORY**  
**BUILDING AND STRUCTURES**  
 HIST-6 NEW 5 77

STATE OF CONNECTICUT  
 CONNECTICUT HISTORICAL COMMISSION  
 59 SOUTH PROSPECT STREET, HARTFORD, CONNECTICUT 06106  
 (203) 566-3005

Item #146

FOR OFFICE USE ONLY	
Town No.:	Site No.:
UTM	
QUAD:	
DISTRICT	IF NR SPECIFY
<input type="checkbox"/> S <input type="checkbox"/> NR	<input type="checkbox"/> Actual <input type="checkbox"/> Potential

IDENTIFICATION	1. BUILDING NAME (Common) <u>Northford House</u> (Historic) <u>Timothy Bartholomew</u>	
	2 TOWN/CITY <u>North Branford</u>	VILLAGE <u>Northford</u> COUNTY <u>New Haven</u>
	3 STREET AND NUMBER (and or location) <u>1400 Middletown Ave.</u>	
	4. OWNER(S) <u>John I. Prevey, &amp; Mary L. Gorman</u> <input type="checkbox"/> Public <input checked="" type="checkbox"/> Private	
	5. USE (Present) <u>Residence</u> (Historic) <u>Post Office c. 1852</u>	
	6. ACCESSIBILITY TO PUBLIC: EXTERIOR VISIBLE FROM PUBLIC ROAD <input checked="" type="checkbox"/> Yes <input type="checkbox"/> No INTERIOR ACCESSIBLE <input type="checkbox"/> Yes <input checked="" type="checkbox"/> No IF YES, EXPLAIN	
	7. STYLE OF BUILDING <u>Colonial/Federal</u> DATE OF CONSTRUCTION <u>c. 1780</u>	
	8. MATERIAL(S) (Indicate use or location when appropriate)	
	<input checked="" type="checkbox"/> Clapboard <input type="checkbox"/> Asbestos Siding <input checked="" type="checkbox"/> Brick <input type="checkbox"/> Other (Specify) <u>center chimney</u> <input type="checkbox"/> Wood Shingle <input type="checkbox"/> Asphalt Siding <input type="checkbox"/> Fieldstone <input type="checkbox"/> Board & Batten <input type="checkbox"/> Stucco <input type="checkbox"/> Cobblestone <input type="checkbox"/> Aluminum Siding <input type="checkbox"/> Concrete Type: <input checked="" type="checkbox"/> Cut stone Type: <u>sandstone foundation</u>	
	DESCRIPTION	9. STRUCTURAL SYSTEM
<input checked="" type="checkbox"/> Wood frame <input checked="" type="checkbox"/> Post and beam <input type="checkbox"/> balloon <input type="checkbox"/> Load bearing masonry <input type="checkbox"/> Structural iron or steel <input type="checkbox"/> Other (Specify)		
10. ROOF (Type)		
<input checked="" type="checkbox"/> Gable <input type="checkbox"/> Flat <input type="checkbox"/> Mansard <input type="checkbox"/> Monitor <input type="checkbox"/> sawtooth <input type="checkbox"/> Gambrel <input type="checkbox"/> Shed <input type="checkbox"/> Hip <input type="checkbox"/> Round <input type="checkbox"/> Other (Specify)		
(Material)		
<input type="checkbox"/> Wood Shingle <input type="checkbox"/> Roll Asphalt <input type="checkbox"/> Tin <input type="checkbox"/> Slate <input checked="" type="checkbox"/> Asphalt shingle <input type="checkbox"/> Built up <input type="checkbox"/> Tile <input type="checkbox"/> Other (Specify)		
11. NUMBER OF STORIES <u>2 + attic</u> APPROXIMATE DIMENSIONS <u>36' x 46' (main 36' x 27') (rear wing 23' x 19')</u>		
12. CONDITION (Structural) <input type="checkbox"/> Excellent <input checked="" type="checkbox"/> Good <input type="checkbox"/> Fair <input type="checkbox"/> Deteriorated (Exterior) <input type="checkbox"/> Excellent <input checked="" type="checkbox"/> Good <input type="checkbox"/> Fair <input type="checkbox"/> Deteriorated		
13. INTEGRITY (Location) <input checked="" type="checkbox"/> On original site <input type="checkbox"/> Moved WHEN? (Alterations) <input checked="" type="checkbox"/> Yes <input type="checkbox"/> No IF YES, EXPLAIN <u>Remodeled; wing added</u>		
14. RELATED OUTBUILDINGS OR LANDSCAPE FEATURES		
<input type="checkbox"/> Barn <input checked="" type="checkbox"/> Shed <input checked="" type="checkbox"/> Garage <input type="checkbox"/> Other landscape features or buildings (Specify) <input type="checkbox"/> Carriage house <input type="checkbox"/> Shop <input type="checkbox"/> Garden		
15. SURROUNDING ENVIRONMENT		
<input type="checkbox"/> Open land <input type="checkbox"/> Wood-land <input checked="" type="checkbox"/> Residential <input type="checkbox"/> Scattered buildings visible from site <input checked="" type="checkbox"/> Commercial <input type="checkbox"/> Indus-trial <input type="checkbox"/> Rural <input type="checkbox"/> High building density		
16. INTERRELATIONSHIP OF BUILDING AND SURROUNDINGS		
<u>On west side facing east. In center of village across from Green and store; set well back from road &amp; surrounded by high hedges. Northford Store is located directly across the Green.</u>		

(OVER)



DESCRIPTION (Continued)	17 OTHER NOTABLE FEATURES OF BUILDING OR SITE (interior and or exterior)	
	<p>Five-bay facade with flat-headed Palladian window (side-lights one pane wide); 12/12 sash and 2 6/6 in each gable. Double leaf door with three sunken panels each. Boldly projecting head, plain pilasters. Transom light leaded in pattern of intersecting arcs. Delicate dentil course of reeding applied in patterned lengths on front cornice (design repeat on mantel in north front room). Shutters added.</p> <p>Interior has three fireplaces on ground floor including original kitchen with bake oven. Several partitions removed as well as plaster in old kitchen. Present kitchen wing has been rebuilt and attic stairs removed. Cased corner posts. Some wide board floors, some modern.</p>	

SIGNIFICANCE	18 ARCHITECT	BUILDER
		Built for T. Bartholomew
19 HISTORICAL OR ARCHITECTURAL IMPORTANCE		
<p>The house has been dated from 1780 to 1790 and probably was built by Mr. Timothy Bartholomew (1757-1835) who married Abigail Munson in 1782. There was an earlier house owned by his father, Mr. Samuel Bartholomew (1706- 1795), since Samuel in 1751 sold some land "opposite to my now dwelling house" to the Rev. Warham Williams on which Williams built the handsome house recently taken down. (Branford Land Records VII:173). Stylistically it is possible that this house was not built until after Samuel's death.</p> <p>In the mid-19th century, while still owned by Bartholomews, the Northford Post Office was located there. Around 1940 the house was a tea-house.</p>		

SOURCES	Beers Atlas 1868 County Maps 1856, 1852 Assessor's Office W.P.A. Census #4 Branford Land Records Congregational House Tour 1958
---------	------------------------------------------------------------------------------------------------------------------------------------------------

PHOTO	PHOTOGRAPHER	
	Robert Van Nest	
COMPILED BY	VIEW	NEGATIVE ON FILM
	Front	yes
COMPILED BY	NAME	
	Betty J. Henrickson 1/28/80	
	ORGANIZATION	
COMPILED BY	Totoket Historical Society, Inc.	
	ADDRESS	
COMPILED BY	P. O. Box 117, Northford, CT 06472	



21 THREATS TO BUILDING OR SITE					
<input checked="" type="checkbox"/> None known	<input type="checkbox"/> Highways	<input type="checkbox"/> Vandalism	<input type="checkbox"/> Developers	<input type="checkbox"/> Other _____	
<input type="checkbox"/> Renewal	<input type="checkbox"/> Private	<input type="checkbox"/> Deterioration	<input type="checkbox"/> Zoning	<input type="checkbox"/> Explanation _____	

**HISTORIC RESOURCES INVENTORY**  
**BUILDING AND STRUCTURES**  
HIST-6 NEW 5 77

STATE OF CONNECTICUT  
CONNECTICUT HISTORICAL COMMISSION  
59 SOUTH PROSPECT STREET, HARTFORD, CONNECTICUT 06106  
(203) 566-3005

FOR OFFICE USE ONLY

Town No.:	Site No.:
UTM	
QUAD:	
DISTRICT	IF NR SPECIFY
<input type="checkbox"/> S <input type="checkbox"/> NR	<input type="checkbox"/> Actual <input type="checkbox"/> Potential

Item # 147

IDENTIFICATION

1. BUILDING NAME (Common)	(Historic)		
Northford Store	Post Office & Store		
2. TOWN CITY	VILLAGE	COUNTY	
North Branford	Northford	New Haven	
3. STREET AND NUMBER (and or location)			
140 Middletown Ave.			
4. OWNER			
Paul E. & Joyce V. Hintz	<input checked="" type="checkbox"/> Public <input type="checkbox"/> Private		
5. USE (Present)	(Historic)		
Grocery Store	Post Office, Public Hall, Store		
6. ACCESSIBILITY TO PUBLIC:	EXTERIOR VISIBLE FROM PUBLIC ROAD	INTERIOR ACCESSIBLE	IF YES, EXPLAIN
<input checked="" type="checkbox"/> Yes <input type="checkbox"/> No	<input checked="" type="checkbox"/> Yes <input type="checkbox"/> No		Store
7. STYLE OF BUILDING	DATE OF CONSTRUCTION		
Country Victorian	c. 1875		

DESCRIPTION

8. MATERIAL(S) (Indicate use or location when appropriate)			
<input type="checkbox"/> Clapboard <input type="checkbox"/> Asbestos Siding <input type="checkbox"/> Brick <input type="checkbox"/> Other (Specify) rough sawn vertically grooved plywood on addition			
<input type="checkbox"/> Wood Shingle <input type="checkbox"/> Asphalt Siding <input type="checkbox"/> Fieldstone			
<input type="checkbox"/> Board & Batten <input type="checkbox"/> Stucco poured <input type="checkbox"/> Cobblestone			
<input checked="" type="checkbox"/> Aluminum Siding <input type="checkbox"/> Concrete Type: foundation <input checked="" type="checkbox"/> Cut stone Type: sandstone foundation			
9. STRUCTURAL SYSTEM			
<input checked="" type="checkbox"/> Wood frame <input checked="" type="checkbox"/> Post and beam <input checked="" type="checkbox"/> balloon			
<input type="checkbox"/> Load bearing masonry <input type="checkbox"/> Structural iron or steel			
<input type="checkbox"/> Other (Specify)			
10. ROOF (Type)			
<input checked="" type="checkbox"/> Gable <input checked="" type="checkbox"/> Flat <input type="checkbox"/> Mansard <input type="checkbox"/> Monitor <input type="checkbox"/> sawtooth			
<input type="checkbox"/> Original new addition <input type="checkbox"/> Shed <input type="checkbox"/> Hip <input type="checkbox"/> Round <input type="checkbox"/> Other (Specify)			
Material)			
<input type="checkbox"/> Wood Shingle <input type="checkbox"/> Roll Asphalt <input type="checkbox"/> Tin <input type="checkbox"/> Slate			
<input checked="" type="checkbox"/> Asphalt shingle <input type="checkbox"/> Built up <input type="checkbox"/> Tile <input type="checkbox"/> Other (Specify)			
11. NUMBER OF STORIES	APPROXIMATE DIMENSIONS		
2	82' x 100' (original 28' x 50') (after 1st addition 38' x 80')		
12. CONDITION (Structural)	(Exterior)		
<input type="checkbox"/> Excellent <input type="checkbox"/> Good <input checked="" type="checkbox"/> Fair <input type="checkbox"/> Deteriorated	<input type="checkbox"/> Excellent <input checked="" type="checkbox"/> Good <input type="checkbox"/> Fair <input type="checkbox"/> Deteriorated		
13. INTEGRITY (Location)	WHEN ?	(Alterations)	IF YES, EXPLAIN
<input checked="" type="checkbox"/> In original site <input type="checkbox"/> Moved		<input checked="" type="checkbox"/> Yes <input type="checkbox"/> No	Additions
14. RELATED OUTBUILDINGS OR LANDSCAPE FEATURES			
<input type="checkbox"/> Barn <input type="checkbox"/> Shed <input type="checkbox"/> Garage <input checked="" type="checkbox"/> Other landscape features or buildings (Specify) Paved parking lot at south			
<input type="checkbox"/> Carriage house <input type="checkbox"/> Shop <input type="checkbox"/> Garden			
15. SURROUNDING ENVIRONMENT			
<input checked="" type="checkbox"/> Open land <input type="checkbox"/> Wood-land <input type="checkbox"/> Residential <input type="checkbox"/> Scattered buildings visible from site			
<input checked="" type="checkbox"/> Commercial <input type="checkbox"/> Industrial <input type="checkbox"/> Rural <input type="checkbox"/> High building density			
16. INTERRELATIONSHIP OF BUILDING AND SURROUNDINGS			
Sited directly across from Green, approx. 25' back from rd., original store faced west and now with 1978 addition, front of store faces south.			

(OVER)

DESCRIPTION (Continued)

## 17 OTHER NOTABLE FEATURES OF BUILDING OR SITE (interior and/or exterior)

New addition was completed in 1978 to make a small super market-  
Cost \$250,000.  
Original front door was entered on Middletown Ave. side.  
6/6 windows on second floor are larger than on others.

SIGNIFICANCE

## 18 ARCHITECTY

## BUILDER

Built for Northford Public Bldg. Assoc

## 19 HISTORICAL OR ARCHITECTURAL IMPORTANCE

Under the Articles of Association of the Northford Public Building Association on March 5, 1870, 120 shares were sold to raise a capitol of \$3000. The purpose of the establishment of the Association was "to erect a suitable building in Northford near the Churches: For a store, a Public Hall or Halls for Town Meetings, Lectures, Singing Schools, Select or Public Schools or any other Public purposes for which such a Building might be rented".\* The Corinthian Lodge #105 took 8 shares; Reuben N. Augur, 20; F. C. Bartholomew, 12; and others from 1 to 6 for \$25 apiece.  
Store had a pot belly stove, pickle barrel and table for playing cards. Gas pumps were outside in front, open weekly and Sunday until noon. Second floor was the scene of lively dances held earlier in this century. This floor served as the main public hall in town, and graduations were held here.  
Third floor was the early meeting place, Corinthian Lodge #105 of Mason

Order.

SOURCES

Assessor's Office  
Former owner's wife, Mrs. Edgar E. Johnson  
\*North Branford Land Records, VI 9 & 10

PHOTO

## PHOTOGRAPHER

Ruth Arnold

6/79

## VIEW

Front-south

## NEGATIVE ON FILE

yes

COMPILED BY

## NAME

Betty J. Henrickson


4/1/80

## ORGANIZATION

Totoket Historical Society, Inc.

## ADDRESS

P. O. Box 117, Northford, CT 06472



## 20 SUBSEQUENT FIELD EVALUATIONS

## 21 THREATS TO BUILDING OR SITE

☒ None known ☐ Highways ☐ Vandalism ☐ Developers ☐ Other \_\_\_\_\_  
☐ Renewal ☐ Private ☐ Deterioration ☐ Zoning ☐ Explanatlon \_\_\_\_\_



HISTORIC RESOURCES INVENTORY  
BUILDING AND STRUCTURES  
HIST-6 NEW 5 77

STATE OF CONNECTICUT  
CONNECTICUT HISTORICAL COMMISSION  
59 SOUTH PROSPECT STREET, HARTFORD, CONNECTICUT 06106  
(203) 566-3005

FOR OFFICE USE ONLY	
Town No.:	Site No.:
UTM	
QUAD:	
DISTRICT	IF NR SPECIFY
<input type="checkbox"/> S <input type="checkbox"/> NR	<input type="checkbox"/> Actual <input type="checkbox"/> Potential

Item # 148

IDENTIFICATION


1. BUILDING NAME (Common)		(Historic)	
Northford Green		Northford Green	
2 TOWN CITY	VILLAGE	COUNTY	
North Branford	Northford	New Haven	
3 STREET AND NUMBER (and or location)		(Rtes. 17 & 22)	
Intersection Of Middletown Tpke., Old Post Rd., & Clintonville Rd.			
4. OWNER(S)		<input checked="" type="checkbox"/> Public <input type="checkbox"/> Private	
Public Domain			
5. USE (Present)		(Historic)	
Public Display & Monument		Same	
6. ACCESSIBILITY TO PUBLIC:	EXTERIOR VISIBLE FROM PUBLIC ROAD	INTERIOR ACCESSIBLE	IF YES, EXPLAIN
<input checked="" type="checkbox"/> Yes <input type="checkbox"/> No	<input checked="" type="checkbox"/> Yes <input type="checkbox"/> No	<input checked="" type="checkbox"/> Yes <input type="checkbox"/> No	Public Green
7. STYLE OF BUILDING			DATE OF CONSTRUCTION
			1813

DESCRIPTION

8. MATERIAL(S) (Indicate use or location when appropriate)				
<input type="checkbox"/> Clapboard	<input type="checkbox"/> Asbestos Siding	<input type="checkbox"/> Brick	<input type="checkbox"/> Other (Specify) _____	
<input type="checkbox"/> Wood Shingle	<input type="checkbox"/> Asphalt Siding	<input type="checkbox"/> Fieldstone		
<input type="checkbox"/> Board & Batten	<input type="checkbox"/> Stucco	<input type="checkbox"/> Cobblestone		
<input type="checkbox"/> Aluminum Siding	<input type="checkbox"/> Concrete Type: _____	<input checked="" type="checkbox"/> Cut stone	Granite Memorial	
9. STRUCTURAL SYSTEM				
<input type="checkbox"/> Wood frame	<input type="checkbox"/> Post and beam	<input type="checkbox"/> balloon		
<input type="checkbox"/> Load bearing masonry	<input type="checkbox"/> Structural iron or steel			
<input type="checkbox"/> Other (Specify) _____				
10. ROOF (Type)				
<input type="checkbox"/> Gable	<input type="checkbox"/> Flat	<input type="checkbox"/> Mansard	<input type="checkbox"/> Monitor	<input type="checkbox"/> sawtooth
<input type="checkbox"/> Gambrel	<input type="checkbox"/> Shed	<input type="checkbox"/> Hip	<input type="checkbox"/> Round	<input type="checkbox"/> Other (Specify) _____
(Material)				
<input type="checkbox"/> Wood Shingle	<input type="checkbox"/> Roll Asphalt	<input type="checkbox"/> Tin	<input type="checkbox"/> Slate	
<input type="checkbox"/> Asphalt shingle	<input type="checkbox"/> Built up	<input type="checkbox"/> Tile	<input type="checkbox"/> Other (Specify) _____	
11. NUMBER OF STORIES	APPROXIMATE DIMENSIONS			
	210' on Old Post Rd. - 252' on Middletown Ave. - 116' on Rt. 22			
12. CONDITION (Structural)				
<input type="checkbox"/> Excellent	<input type="checkbox"/> Good	<input type="checkbox"/> Fair	<input type="checkbox"/> Deteriorated	(Exterior)
<input type="checkbox"/> Excellent	<input type="checkbox"/> Good	<input type="checkbox"/> Fair	<input type="checkbox"/> Deteriorated	
13. INTEGRITY (Location)				
<input checked="" type="checkbox"/> On original site	<input type="checkbox"/> Moved	WHEN ?	(Alterations)	IF YES, EXPLAIN
<input checked="" type="checkbox"/> Yes <input type="checkbox"/> No				
14. RELATED OUTBUILDINGS OR LANDSCAPE FEATURES				
<input type="checkbox"/> Barn	<input type="checkbox"/> Shed	<input type="checkbox"/> Garage	<input checked="" type="checkbox"/> Other landscape features or buildings (Specify)	
<input type="checkbox"/> Carriage house	<input type="checkbox"/> Shop	<input type="checkbox"/> Garden	Large White Oak near south corner	
15. SURROUNDING ENVIRONMENT				
<input type="checkbox"/> Open land	<input type="checkbox"/> Wood-land	<input checked="" type="checkbox"/> Residential	<input checked="" type="checkbox"/> Scattered buildings visible from site	
<input checked="" type="checkbox"/> Commercial	<input type="checkbox"/> Indus-trial	<input type="checkbox"/> Rural	<input type="checkbox"/> High building density	
16. INTERRELATIONSHIP OF BUILDING AND SURROUNDINGS				
Village center. The triangular Green acts as a traffic circle at a very busy intersection.				

(OVER)



DESCRIPTION (Continued)	17 OTHER NOTABLE FEATURES OF BUILDING OR SITE (interior and or exterior)  War Veterans Memorial Town sign post for legal notices in 2nd District. Christmas creche erected annually.	
	18 ARCHITECTURE	BUILDER
SIGNIFICANCE	19 HISTORICAL OR ARCHITECTURAL IMPORTANCE  Created when Middletown Turnpike was laid out; it is the triangle formed by Middletown Ave. and Old Post Rd; survey dated Oct. 2, 1813.  Land bought and damages paid to: Ino Bartholomew - \$40.      Near green from south The Rev. Matthew Noyes - \$100. Tim Bartholomew - \$30.      _____ Road Junction S. E. of Meeting house. Samuel Bartholomew - \$75. Joel Rogers - \$25.	
	SOURCES  Assessor's Office Conn. State Highway Dept. Archives	
PHOTO	PHOTOGRAPHER Ruth Arnold      11/79	
	VIEW From South	NEGATIVE ON FILE
COMPILED BY	NAME Betty J. Henrickson      4/2/80	
	ORGANIZATION Totoket Historical Society, Inc.	
	ADDRESS P. O. Box 117, Northford, CT 06472	
20 SUBSEQUENT FIELD EVALUATIONS		
		
21 THREATS TO BUILDING OR SITE <input checked="" type="checkbox"/> None known <input type="checkbox"/> Highways <input type="checkbox"/> Vandalism <input type="checkbox"/> Developers <input type="checkbox"/> Other _____ <input type="checkbox"/> Renewal <input type="checkbox"/> Private <input type="checkbox"/> Deterioration <input type="checkbox"/> Zoning <input type="checkbox"/> Explanation _____		

STATE OF CONNECTICUT  
**CONNECTICUT HISTORICAL COMMISSION**  
 59 SOUTH PROSPECT STREET, HARTFORD, CONNECTICUT 06106  
 (203) 566-3005

FOR OFFICE USE ONLY	
Town No.:	Site No.:
UTM:	
QUAD:	
DISTRICT	IF NR SPECIFY
<input type="checkbox"/> S <input type="checkbox"/> NR	<input type="checkbox"/> Actual <input type="checkbox"/> Potential

Item # 149

IDENTIFICATION


1. BUILDING NAME (Common)		(Historic)	
		Isaac Bartholomew	
2 TOWN CITY	VILLAGE	COUNTY	
North Branford	Northford	New Haven	
3 STREET AND NUMBER (and or location)			
1386 Middletown Ave.			
4. OWNER(S)			
St. Andrew's Episcopal Church <input type="checkbox"/> Public <input checked="" type="checkbox"/> Private			
5. USE (Present)		(Historic)	
Residence		Residence	
6. ACCESSIBILITY TO PUBLIC:	EXTERIOR VISIBLE FROM PUBLIC ROAD	INTERIOR ACCESSIBLE	IF YES, EXPLAIN
<input checked="" type="checkbox"/> Yes <input type="checkbox"/> No	<input type="checkbox"/> Yes <input checked="" type="checkbox"/> No		
7. STYLE OF BUILDING		DATE OF CONSTRUCTION	
Greek Revival		1855	

DESCRIPTION

8. MATERIAL(S) (Indicate use or location when appropriate)			
<input checked="" type="checkbox"/> Clapboard	<input type="checkbox"/> Asbestos Siding	<input type="checkbox"/> Brick	<input type="checkbox"/> Other (Specify)
<input type="checkbox"/> Wood Shingle	<input type="checkbox"/> Asphalt Siding	<input type="checkbox"/> Fieldstone	
<input type="checkbox"/> Board & Batten	<input type="checkbox"/> Stucco	<input type="checkbox"/> Cobblestone	
<input type="checkbox"/> Aluminum Siding	<input type="checkbox"/> Concrete Type:	<input checked="" type="checkbox"/> Cut stone Type:	Foundation
9. STRUCTURAL SYSTEM			
<input checked="" type="checkbox"/> Wood frame	<input type="checkbox"/> Post and beam	<input checked="" type="checkbox"/> balloon	
<input type="checkbox"/> Load bearing masonry		<input type="checkbox"/> Structural iron or steel	
<input type="checkbox"/> Other (Specify)			
10. ROOF (Type)			
<input checked="" type="checkbox"/> Gable	<input type="checkbox"/> Flat	<input type="checkbox"/> Mansard	<input type="checkbox"/> Monitor <input type="checkbox"/> sawtooth
<input type="checkbox"/> Gambrel	<input type="checkbox"/> Shed	<input type="checkbox"/> Hip	<input type="checkbox"/> Round <input type="checkbox"/> Other (Specify)
(Material)			
<input type="checkbox"/> Wood Shingle	<input type="checkbox"/> Roll Asphalt	<input type="checkbox"/> Tin	<input type="checkbox"/> Slate
<input checked="" type="checkbox"/> Asphalt shingle	<input type="checkbox"/> Built up	<input type="checkbox"/> Tile	<input type="checkbox"/> Other (Specify)
11. NUMBER OF STORIES		APPROXIMATE DIMENSIONS	
2 1/2		36' x 63' (orig. 19' x 31')	
12. CONDITION (Structural)			
<input type="checkbox"/> Excellent	<input type="checkbox"/> Good	<input checked="" type="checkbox"/> Fair	<input type="checkbox"/> Deteriorated
(Exterior)			
<input type="checkbox"/> Excellent	<input type="checkbox"/> Good	<input checked="" type="checkbox"/> Fair	<input type="checkbox"/> Deteriorated
13. INTEGRITY (Location)		WHEN ?	(Alterations)
<input checked="" type="checkbox"/> On original site	<input type="checkbox"/> Moved		<input checked="" type="checkbox"/> Yes <input type="checkbox"/> No
IF YES, EXPLAIN			
Back additions			
14. RELATED OUTBUILDINGS OR LANDSCAPE FEATURES			
<input checked="" type="checkbox"/> Barn	<input type="checkbox"/> Shed	<input type="checkbox"/> Garage	<input checked="" type="checkbox"/> Other landscape features or buildings (Specify)
Flagstone patio			
<input type="checkbox"/> Carriage house	<input type="checkbox"/> Shop	<input type="checkbox"/> Garden	
15. SURROUNDING ENVIRONMENT			
<input type="checkbox"/> Open land	<input type="checkbox"/> Wood-land	<input checked="" type="checkbox"/> Residential	<input checked="" type="checkbox"/> Scattered buildings visible from site
<input checked="" type="checkbox"/> Commercial	<input type="checkbox"/> Indus-trial	<input type="checkbox"/> Rural	<input type="checkbox"/> High building density
16. INTERRELATIONSHIP OF BUILDING AND SURROUNDINGS			

Set on hill, north of St. Andrew's Episcopal Church. Gable end faces Middletown Tpke. to east. Commercial buildings on east side of Middle-town Tpke.

(OVER)

DESCRIPTION (Continued)	17 OTHER NOTABLE FEATURES OF BUILDING OR SITE (interior and or exterior) Flat pilasters surrounding door, heavy entablature over. Closed pedimented gable with horizontal window. Strong cornices with wide overhangs. 1 story bay window in south side. Interior has been completely changed downstairs. Dug well at rear of house. Front windows 2/2 panes, 6/6 in rest of house. 3 bay facade, side hall plan.	
	18 ARCHITECT	BUILDER
SIGNIFICANCE	19 HISTORICAL OR ARCHITECTURAL IMPORTANCE Built for Isaac H. Bartholomew 1825-1916.	
	SOURCES County Map 1856 Beers Atlas 1868 Assessor's Office N. B. Land Records	
PHOTO    COMPILED BY	PHOTOGRAPHER Robert Van Nest 1977	
	VIEW Front	NEGATIVE ON yes
	NAME Betty J. Henrickson	
	ORGANIZATION Totoket Historical Society, Inc.	
ADDRESS Northford, Ct. 06472		
20 SUBSEQUENT FIELD EVALUATIONS		
21 THREATS TO BUILDING OR SITE <input checked="" type="checkbox"/> None known <input type="checkbox"/> Highways <input type="checkbox"/> Vandalism <input type="checkbox"/> Developers <input type="checkbox"/> Other _____ <input type="checkbox"/> Renewal <input type="checkbox"/> Private <input type="checkbox"/> Deterioration <input type="checkbox"/> Zoning <input type="checkbox"/> Explanation _____		

**HISTORIC RESOURCES INVENTORY**  
**BUILDING AND STRUCTURES**  
 HIST-6 NEW 5 77

STATE OF CONNECTICUT  
 CONNECTICUT HISTORICAL COMMISSION  
 59 SOUTH PROSPECT STREET, HARTFORD, CONNECTICUT 06106  
 (203) 566-3005

FOR OFFICE USE ONLY	
Town No.:	Site No.:
UTM	
QUAD:	
DISTRICT	IF NR SPECIFY
<input type="checkbox"/> S <input type="checkbox"/> NR	<input type="checkbox"/> Actual <input type="checkbox"/> Potential

Item # 150

IDENTIFICATION

1. BUILDING NAME (Common)	(Historic)
St. Andrew's Episcopal Church	Same
2. TOWN CITY	VILLAGE
North Branford	Northford
3. STREET AND NUMBER (and or location)	COUNTY
1382 Middletown Ave. (West side)	New Haven
4. OWNER(S)	<input checked="" type="checkbox"/> Public <input type="checkbox"/> Private
5. USE (Present)	(Historic)
Church	Church
6. ACCESSIBILITY TO PUBLIC:	EXTERIOR VISIBLE FROM PUBLIC ROAD
<input checked="" type="checkbox"/> Yes <input type="checkbox"/> No	<input checked="" type="checkbox"/> Yes <input type="checkbox"/> No
7. STYLE OF BUILDING	DATE OF CONSTRUCTION
Gothic	1939-1940

DESCRIPTION

8. MATERIAL(S) (Indicate use or location when appropriate)	<input checked="" type="checkbox"/> Other (Specify)
<input type="checkbox"/> Clapboard <input type="checkbox"/> Asbestos Siding <input type="checkbox"/> Brick	cut sandstone 3 side, 4th=
<input type="checkbox"/> Wood Shingle <input type="checkbox"/> Asphalt Siding <input checked="" type="checkbox"/> Fieldstone	concrete block
<input type="checkbox"/> Board & Batten <input type="checkbox"/> Stucco <input type="checkbox"/> Cobblestone	Siding installed in 1978 over flush
<input checked="" type="checkbox"/> Aluminum Siding <input type="checkbox"/> Concrete Type:	vertical boarding
<input checked="" type="checkbox"/> Vertical <input type="checkbox"/> Cut stone Type: Sandstone	
9. STRUCTURAL SYSTEM	
<input checked="" type="checkbox"/> Wood frame <input type="checkbox"/> Post and beam <input type="checkbox"/> balloon	
<input type="checkbox"/> Load bearing masonry <input type="checkbox"/> Structural iron or steel	
<input type="checkbox"/> Other (Specify)	
10. ROOF (Type)	
<input checked="" type="checkbox"/> Gable <input type="checkbox"/> Flat <input type="checkbox"/> Mansard <input type="checkbox"/> Monitor <input type="checkbox"/> sawtooth	
<input type="checkbox"/> Gambrel <input type="checkbox"/> Shed <input type="checkbox"/> Hip <input type="checkbox"/> Round <input type="checkbox"/> Other (Specify)	
(Material)	
<input type="checkbox"/> Wood Shingle <input type="checkbox"/> Roll Asphalt <input type="checkbox"/> Tin <input type="checkbox"/> Slate	
<input checked="" type="checkbox"/> Asphalt shingle <input type="checkbox"/> Built up <input type="checkbox"/> Tile <input type="checkbox"/> Other (Specify)	
11. NUMBER OF STORIES	APPROXIMATE DIMENSIONS
1 + full base	Main section 30' x 51', sanctuary 17' x 12' total length 63'
12. CONDITION (Structural)	(Exterior)
<input checked="" type="checkbox"/> Excellent <input type="checkbox"/> Good <input type="checkbox"/> Fair <input type="checkbox"/> Deteriorated	<input checked="" type="checkbox"/> Excellent <input type="checkbox"/> Good <input type="checkbox"/> Fair <input type="checkbox"/> Deteriorated
13. INTEGRITY (Location)	WHEN ?
<input checked="" type="checkbox"/> On original site <input type="checkbox"/> Moved	(Alterations)
<input checked="" type="checkbox"/> Yes <input type="checkbox"/> No	IF YES, EXPLAIN
14. RELATED OUTBUILDINGS OR LANDSCAPE FEATURES	Aluminum siding applied 1978
<input type="checkbox"/> Barn <input type="checkbox"/> Shed <input type="checkbox"/> Garage <input checked="" type="checkbox"/> Other landscape features or buildings (Specify)	
<input type="checkbox"/> Carriage house <input type="checkbox"/> Shop <input type="checkbox"/> Garden	Attached Parish Hall 1965
15. SURROUNDING ENVIRONMENT	
<input type="checkbox"/> Open land <input type="checkbox"/> Wood-land <input checked="" type="checkbox"/> Residential	<input checked="" type="checkbox"/> Scattered buildings visible from site
<input checked="" type="checkbox"/> Commercial <input type="checkbox"/> Indus-trial <input type="checkbox"/> Rural	<input type="checkbox"/> High building density
16. INTERRELATIONSHIP OF BUILDING AND SURROUNDINGS	

Situated on a rise in ground on the west side of the intersection of Middletown Turnpike and Forest Road at Northford Center. Visually prominent.

(OVER)



DESCRIPTION (Continued)

## 17 OTHER NOTABLE FEATURES OF BUILDING OR SITE (interior and or exterior)

Present Church built on site on 1845 bldg. burned Apr. 14, 1938: modelled after 1845 bldg.  
 Square bell tower with four sprockets.  
 Simple Gothic interior, open ceiling. Stained glass altar window 3 part (1952), 2 chancel sindows (1958), 1 double in nave, North side, 1968, all done by \_\_\_\_\_ Howard of Litchfield, CT. area.  
 Windows square-headed-Gothic arch defined by darker glass; windows paired, leaded, diamond-shaped panes.

SIGNIFICANCE

## 18 ARCHITECT

Alfred W. Boylen (New Haven)

## BUILDER

## 19 HISTORICAL OR ARCHITECTURAL IMPORTANCE

Consecrated 11/10/40

Milestone #9, only one left in Northford reset by the Connecticut Highway Dept. c. 1955 is located in front of Church, originally was on current gas station site across the street.

SOURCES

Records of Church; "A History of St. Andrew's Protestant Episcopal Church...1763-1963" by Helen H. Livingston  
 Assessor's Records N.B.

PHOTO

## PHOTOGRAPHER

Ruth Arnold

2/80

## VIEW

front

## NEGATIVE ON FILE

yes

COMPILED BY

## NAME


Helen H. Livingston 2/12/80

## ORGANIZATION

Totoket Historical Society, Inc.

## ADDRESS

P. O. Box 117, Northford, CT 06472



## 20 SUBSEQUENT FIELD EVALUATIONS

## 21 THREATS TO BUILDING OR SITE

☒ None known ☐ Highways ☐ Vandalism ☐ Developers ☐ Other \_\_\_\_\_  
☐ Renewal ☐ Private ☐ Deterioration ☐ Zoning ☐ Explanation \_\_\_\_\_